

Adaptation of the South-Eastern drainage system
under a changing climate
Limestone Coast Airborne Electromagnetic
Survey: *Conductivity-Depth Sections*

Aaron Davis and Tim Munday



Goyder Institute for Water Research
Technical Report Series No. 25/5.2



www.goyderinstitute.org

The Goyder Institute for Water Research is a research alliance between the South Australian Government through the Department for Environment and Water, CSIRO, Flinders University, the University of Adelaide and the University of South Australia. The Institute facilitates governments, industries, and leading researchers to collaboratively identify, develop and adopt innovative solutions for complex water management challenges to ensure a sustainable future.



Enquires should be addressed to: Goyder Institute for Water Research
The University of Adelaide (Manager)
209A, Level 2 Darling Building, North Terrace,
Adelaide, SA 5000
tel: (08) 8313 5020
e-mail: enquiries@goyderinstitute.org

Citation

Davis A and Munday TJ (2025)Adptation of the South-Eastern drainage system under a changing climate - Limestone Coast Airborne Electromagnetic Survey: Conductivity-Depth Sections. Goyder Institute for Water Research Technical Report Series No. 25/5.2

© Crown in right of the State of South Australia, Department for Environment and Water, CSIRO.

Disclaimer

This report has been prepared by the CSIRO, Flinders University and the Lower Limestone Coast Landscape Board and reviewed in accordance with the publication protocols of the Goyder Institute for Water Research. The report contains independent scientific/technical advice to inform government decision-making. The independent findings and recommendations of this report are subject to separate and further consideration and decision-making processes and do not necessarily represent the views of the Australian Government, South Australian Department for Environment and Water or the Limestone Coast Landscape Board. The Goyder Institute and its partner organisations do not warrant or make any representation regarding the use, or results of the use, of the information contained herein about its correctness, accuracy, reliability, currency or otherwise and expressly disclaim all liability or responsibility to any person using the information or advice. Information contained in this document is, to the knowledge of the project partners, correct at the time of writing.

Contents

Contents	i
Contents	i
First Nations Respect and Reconciliation	ii
Executive Summary	iii
Funding and Delivery Statement	iv
1 Introduction	1

First Nations Respect and Reconciliation

The Goyder Institute for Water Research and Limestone Coast Landscape Board, acknowledges the Traditional Custodians of the lands and waters of the Limestone Coast and South East region, where this project took place. Together we pay our respects to their Elders—past, present, and emerging—and recognise Aboriginal people as the First Peoples and Nations of South Australia, possessing and caring for these lands under their own laws and customs.

We respect the enduring cultural, spiritual, physical, and emotional connections that Aboriginal peoples maintain with their lands and waters. We recognise the diverse rights, interests, and obligations of First Nations and the deep cultural connections that exist between different First Nations communities. We seek to support their meaningful engagement and honour the continuation of their cultural heritage, economies, languages, and laws, which remain of ongoing importance.

We walk together with the First Nations of the South East and the Ngarrindjeri peoples through organisations such as Burrandies Aboriginal Corporation, Ngarrindjeri Aboriginal Corporation, the Ngarrindjeri Lands & Progress Aboriginal Corporation and South East Aboriginal Focus Group. For the work of generations past, and the benefit of generations future, we seek to be a voice for reconciliation in all that we do.

Executive Summary

This report contains a set of conductivity-depth sections for the flightlines acquired as part of the Limestone Coast airborne electromagnetic survey. It accompanies the report by Davis et al. 2025, entitled *Adaptation of the South-Eastern drainage system under a changing climate - Limestone Coast Airborne Electromagnetic Survey: Acquisition, Processing and Modelling*. Goyder Institute for Water Research Technical Report Series No. 25/5.1

Funding and Delivery Statement

This *Adaptation of the SE drainage system to a changing climate* project has been jointly funded by the Australian Government through the National Water Grid Authority, the Limestone Coast Landscape Board, and the South Australian Government. The project was delivered by the Goyder Institute for Water Research partners: CSIRO, the University of South Australia, Flinders University and the University of Adelaide in collaboration with the Limestone Coast Landscape Board, South Eastern Water Conservation and Drainage Board (SEWCD Board) and the Department for Environment and Water. This report was prepared by Aaron Davis and Tim Munday.

1 Introduction

This report accompanies Goyder Institute for Water Research Technical Report Series No. 25/5.1 and presents the modelled conductivity structure for each flight line flown with the SkyTEM airborne electromagnetic (AEM) system over the Limestone Coast between Lake Bonney and the border between South Australia and Victoria.

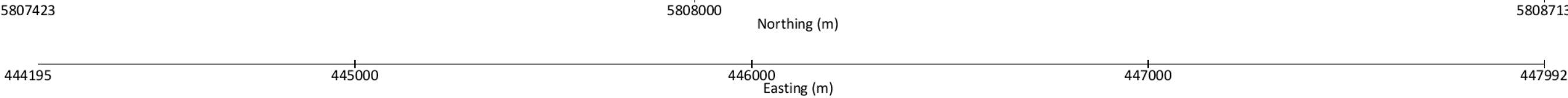
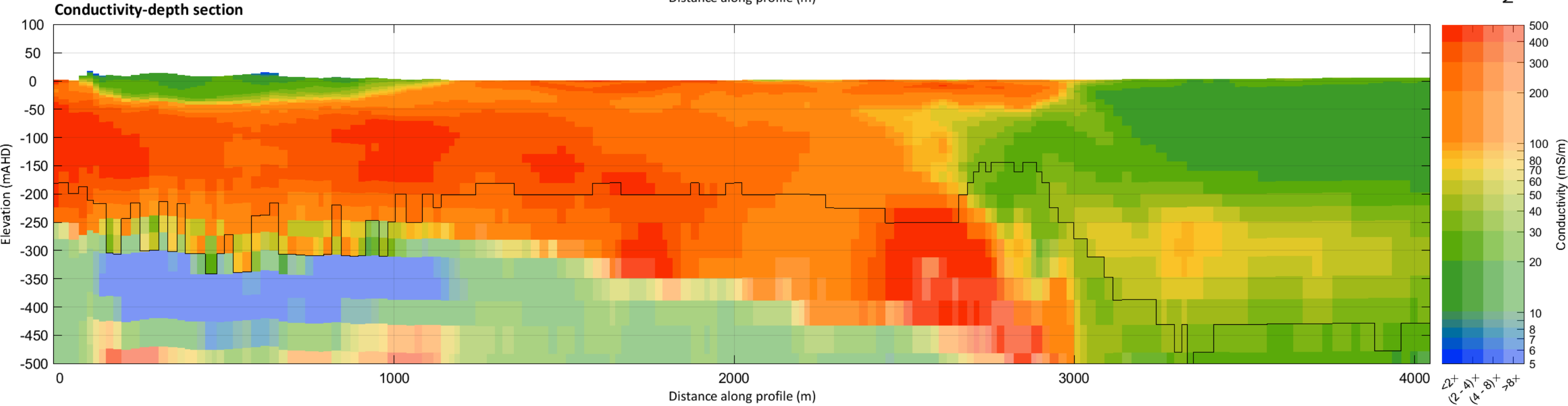
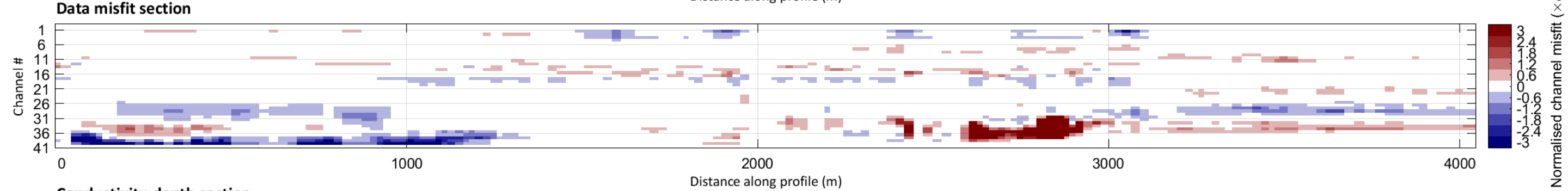
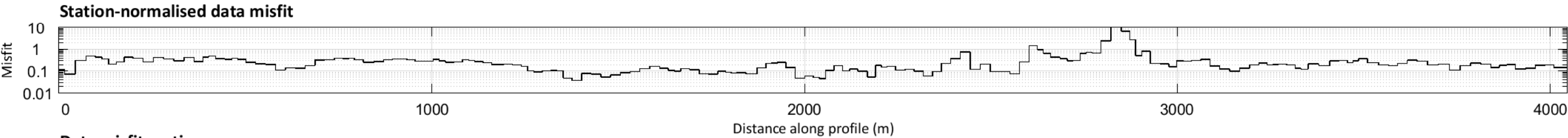
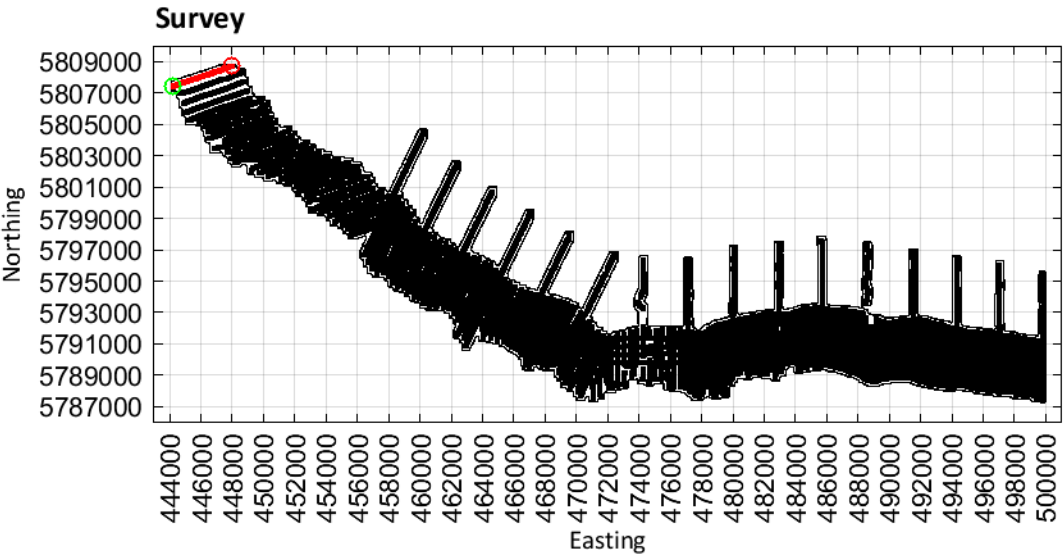
The modelled conductivity structure is represented in a pseudo-coloured section and shows the variation in subsurface conductivity from the ground surface to a nominal elevation of -600mAHD.

The top panel shows the flight path of the survey line in plan view, the next panel shows the normalised data misfit of each station along the survey line, the data misfit section shows the difference between predicted and measured data, weighted by the data noise, for each station, and the bottom panel shows the modelled electrical conductivity along the flight line. Note the electrical conductivity is scaled to logarithm base 10. The colour key accompanying the conductivity depth section indicates the confidence of the model fit expressed as colour saturation. The less saturated the colour, the less confidence in the determined model.

Limestone Coast
Spatially constrained inversion

Line: 100001

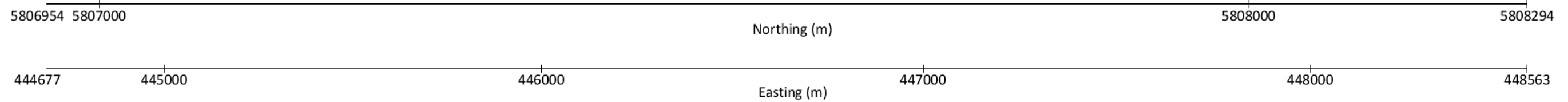
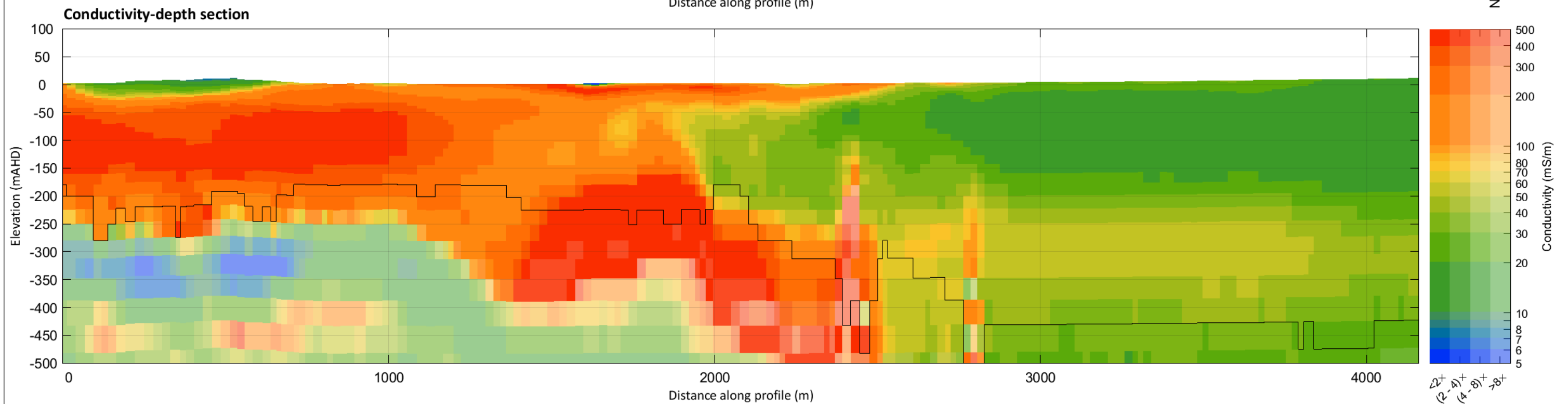
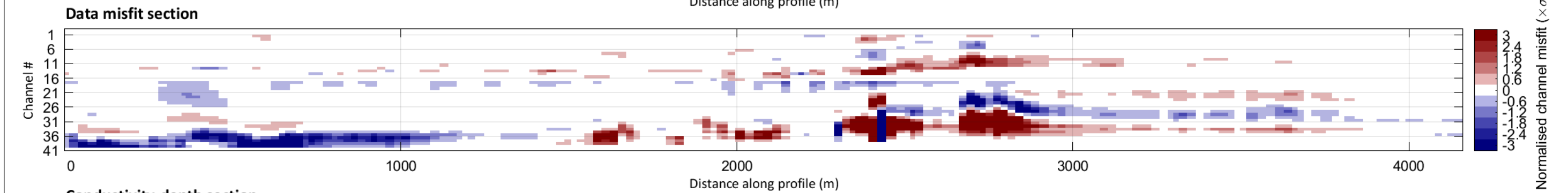
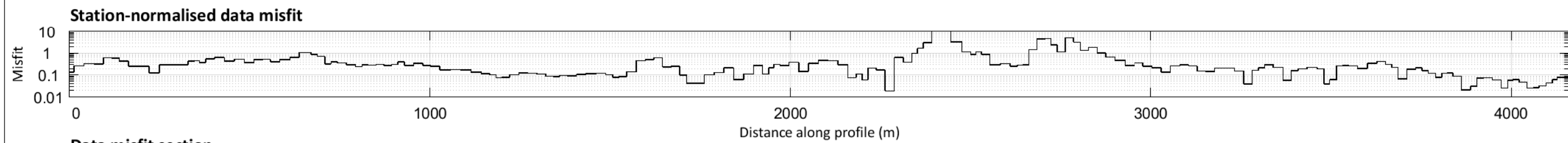
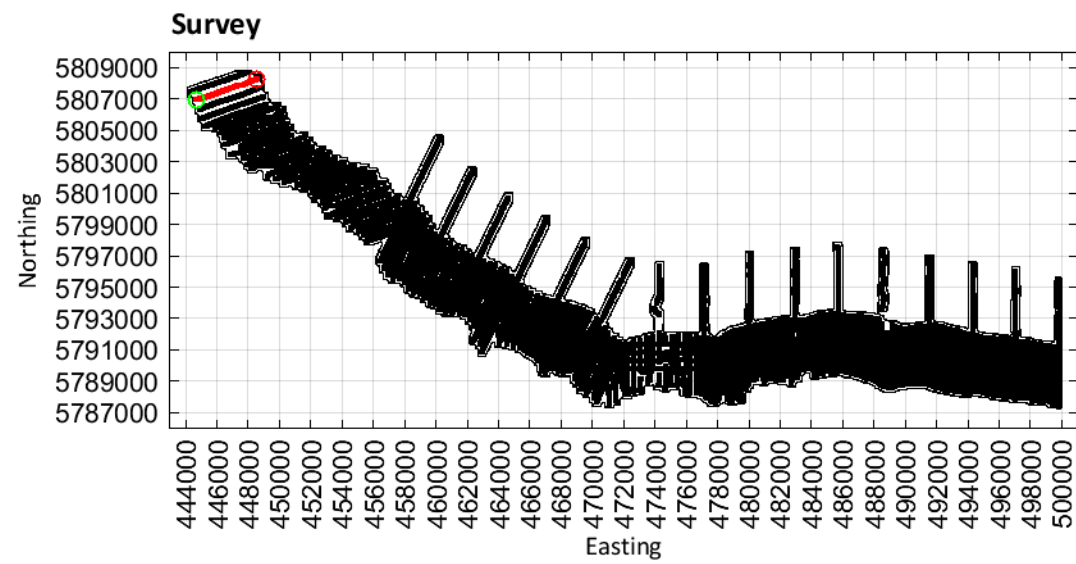
MGA Zone 54



Limestone Coast
Spatially constrained inversion

Line: 100011

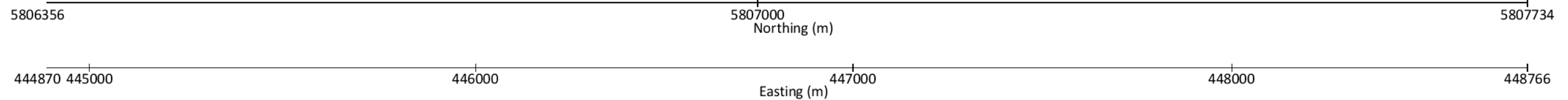
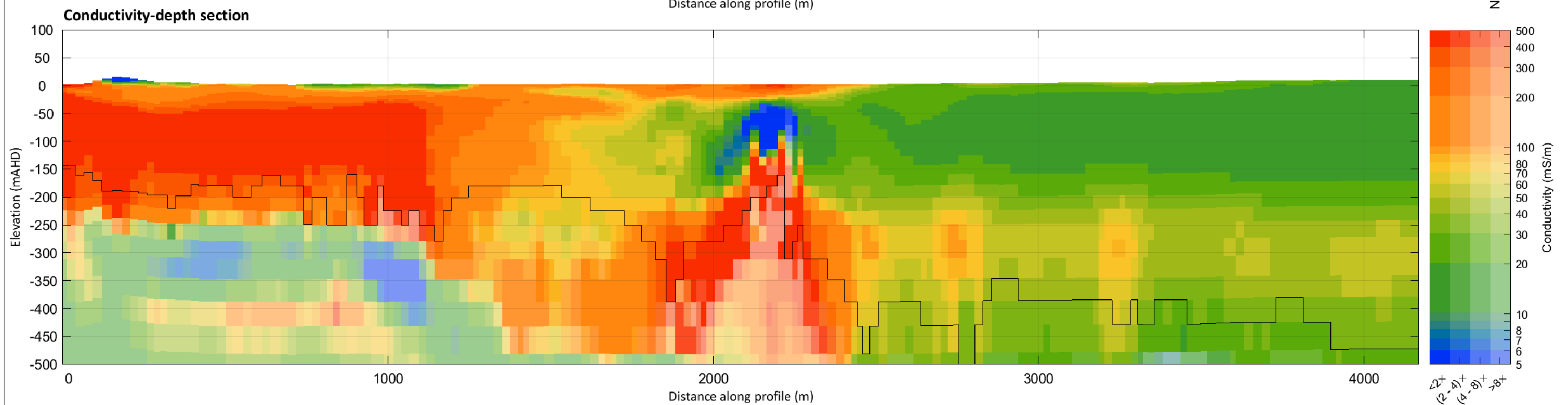
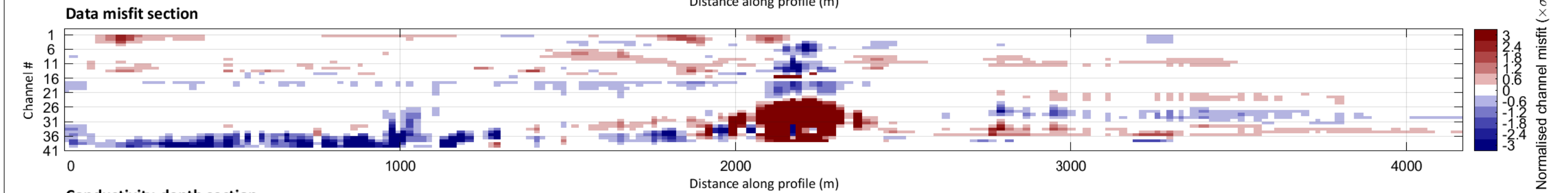
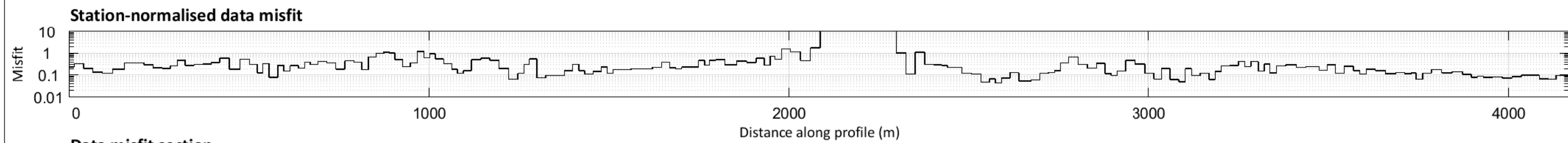
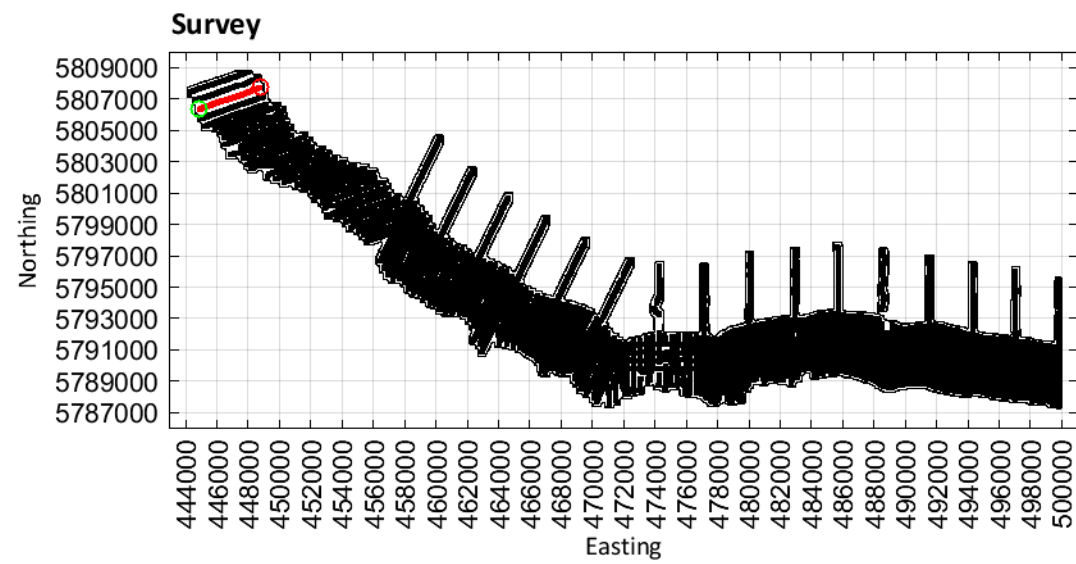
MGA Zone 54



Limestone Coast
Spatially constrained inversion

Line: 100021

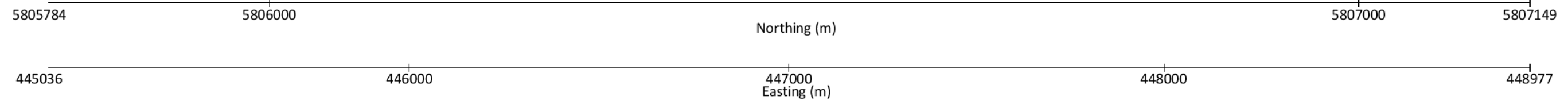
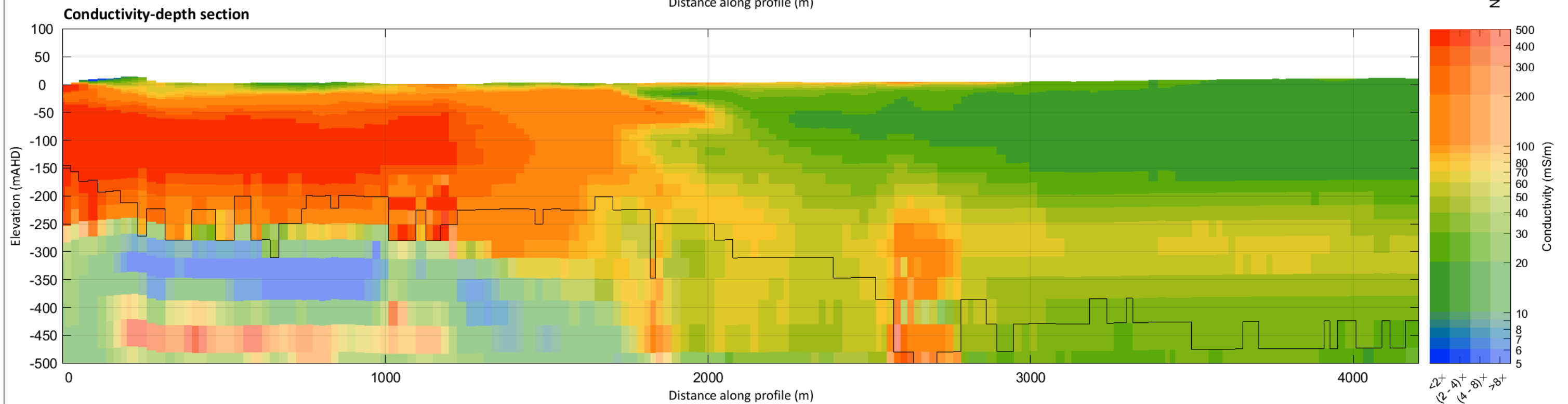
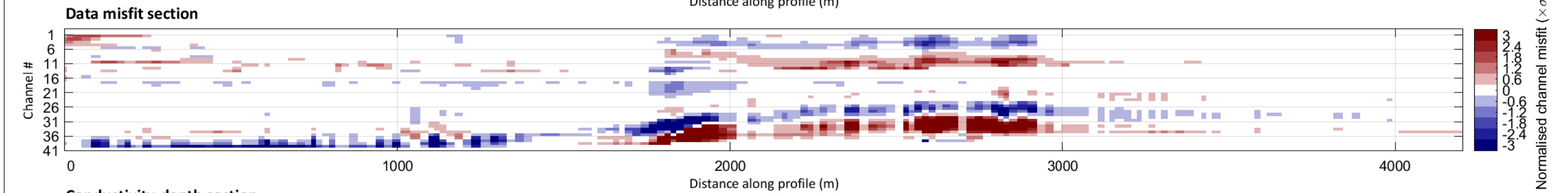
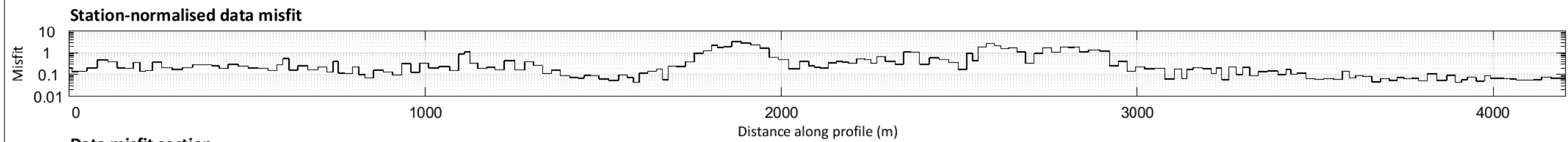
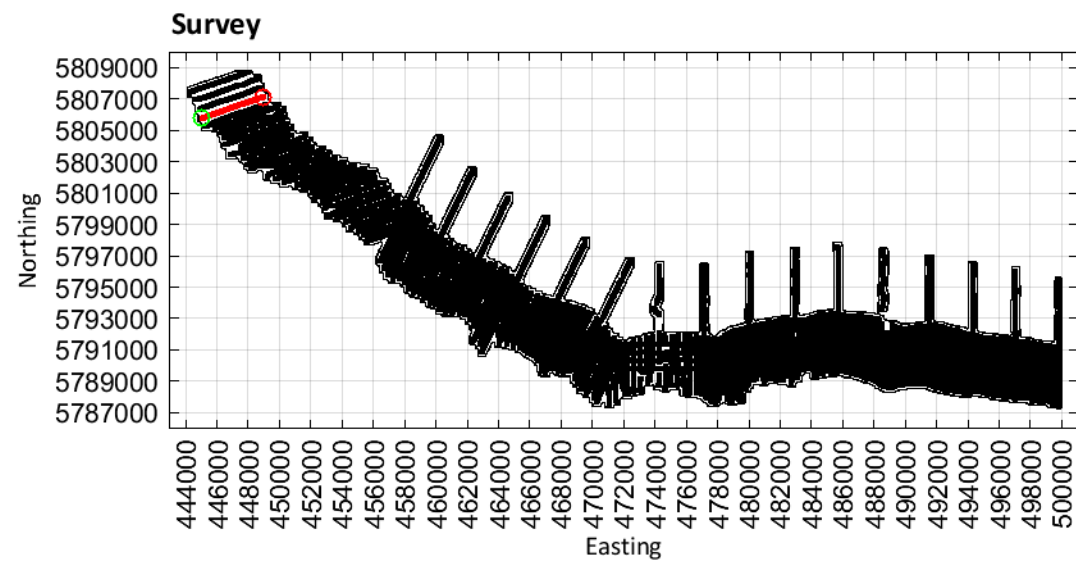
MGA Zone 54



Limestone Coast
Spatially constrained inversion

Line: 100031

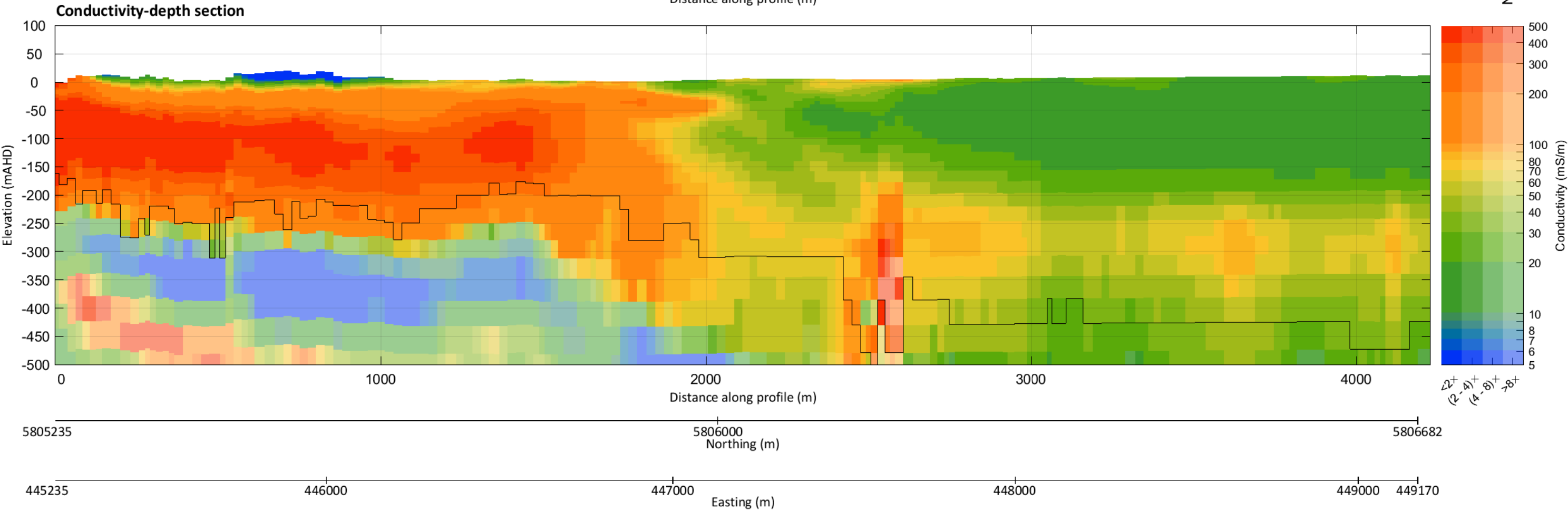
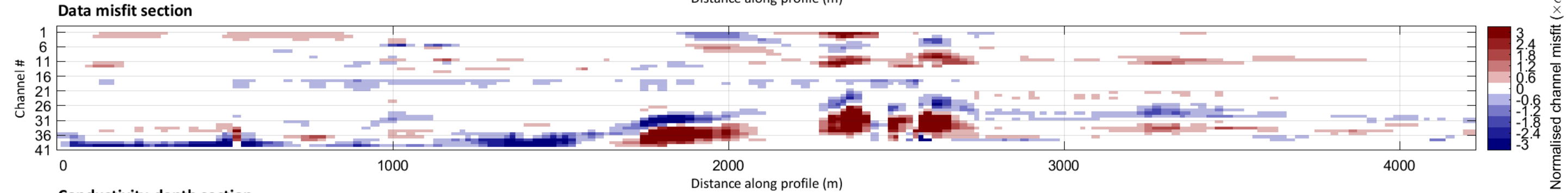
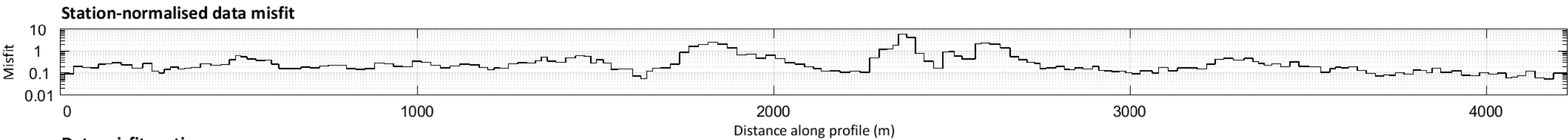
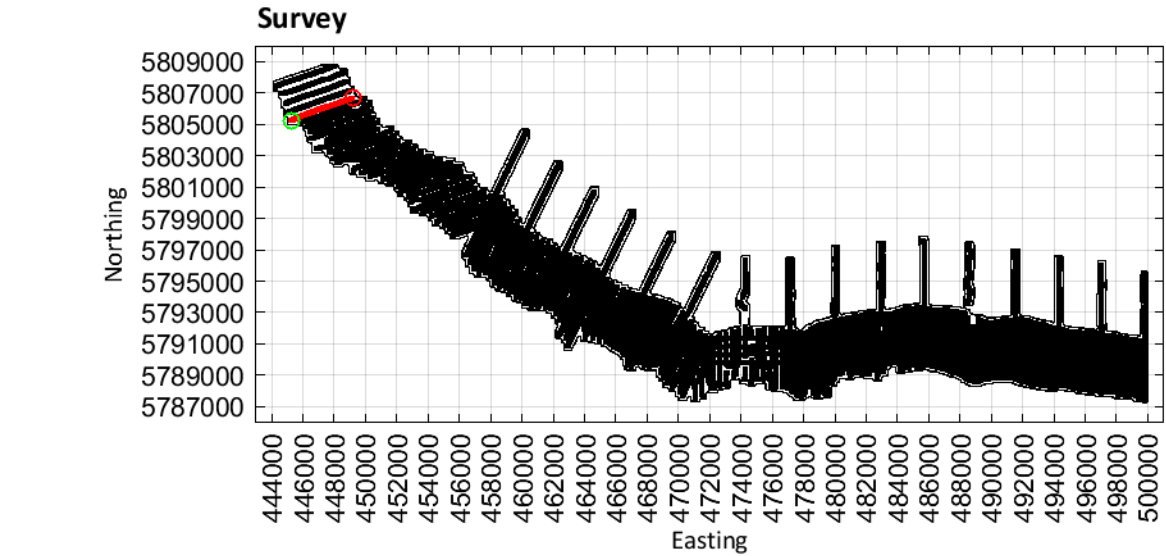
MGA Zone 54



Limestone Coast
Spatially constrained inversion

Line: 100041

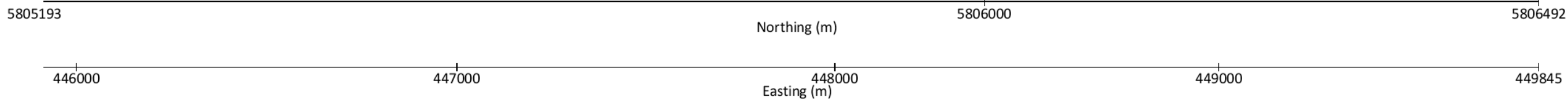
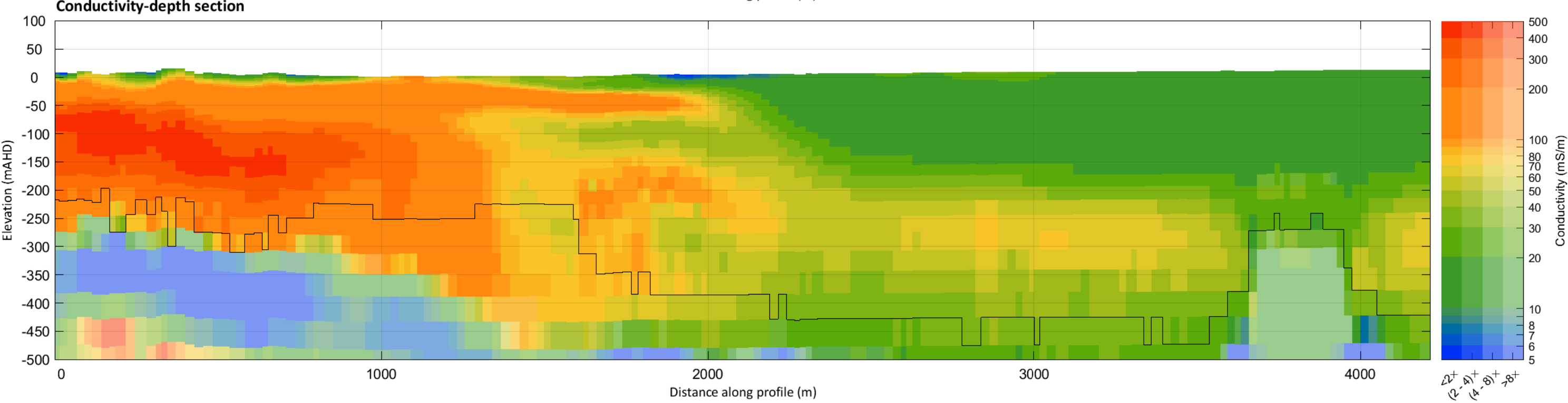
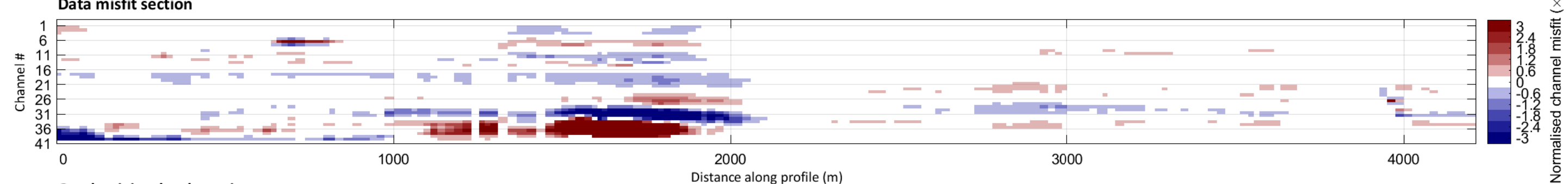
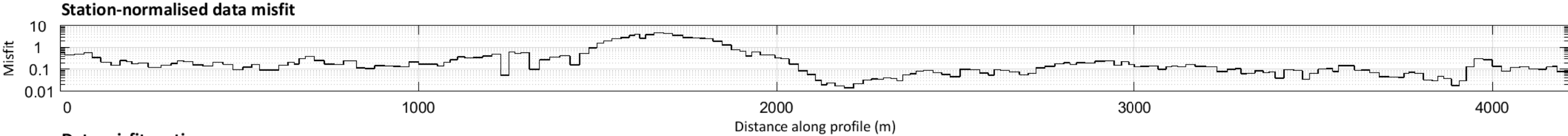
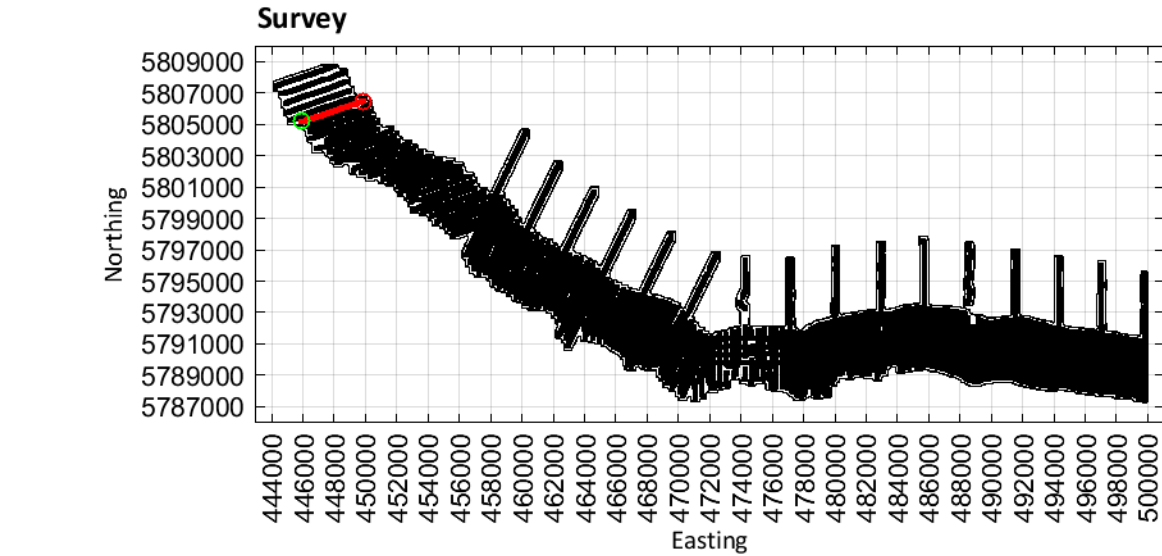
MGA Zone 54



Limestone Coast
Spatially constrained inversion

Line: 100051

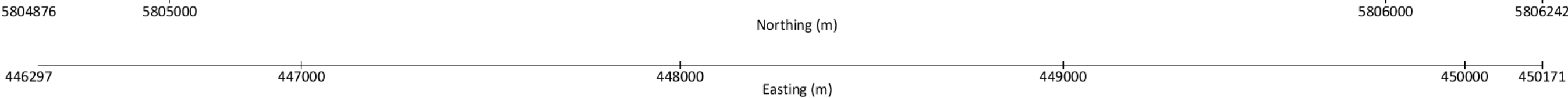
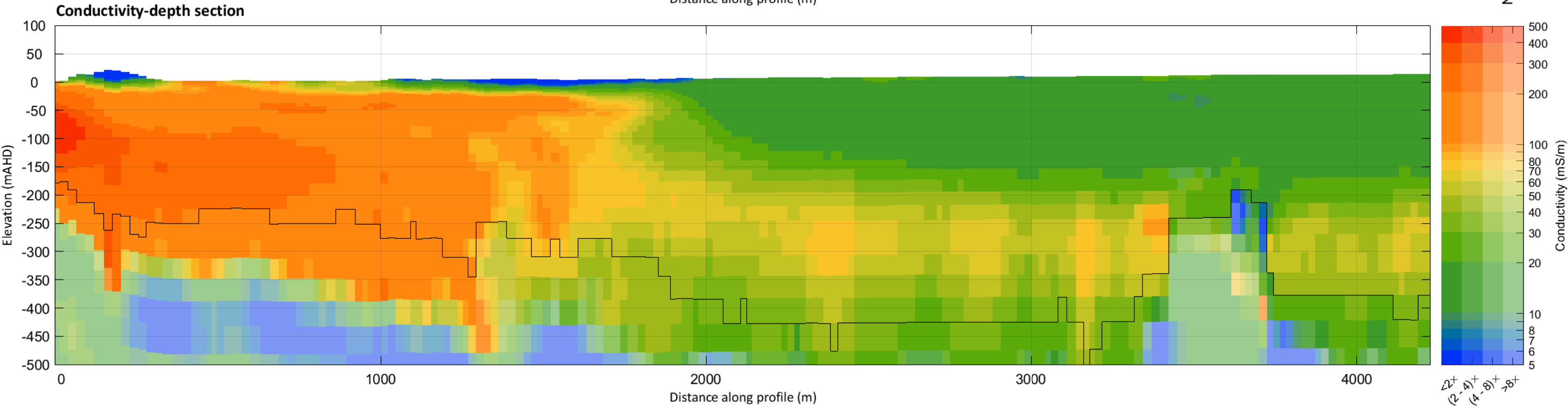
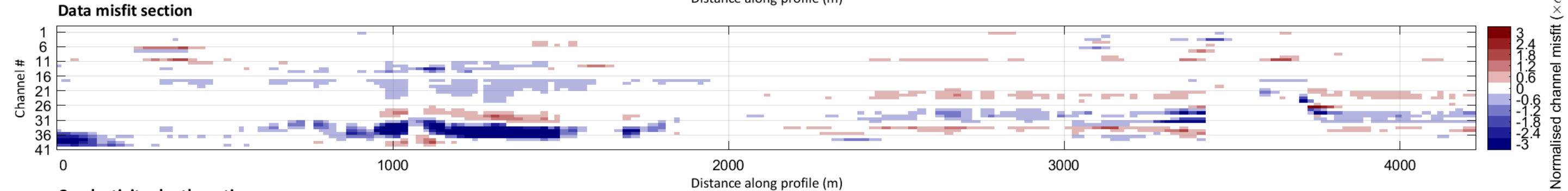
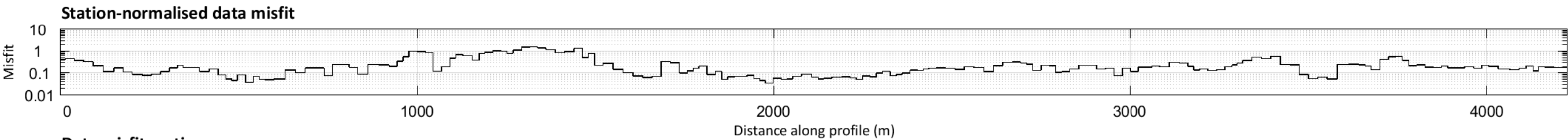
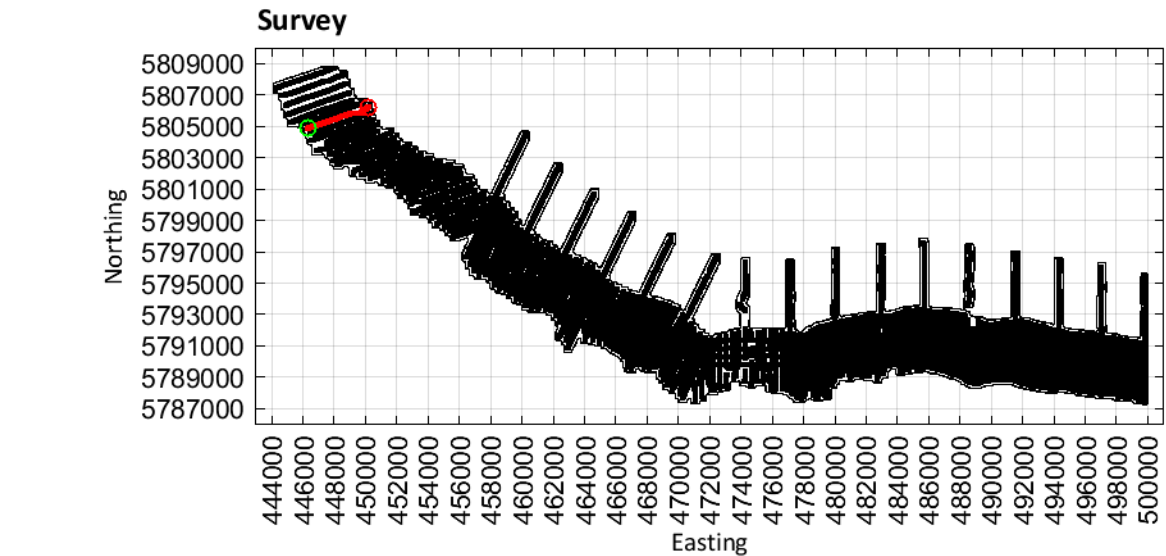
MGA Zone 54



Limestone Coast
Spatially constrained inversion

Line: 100061

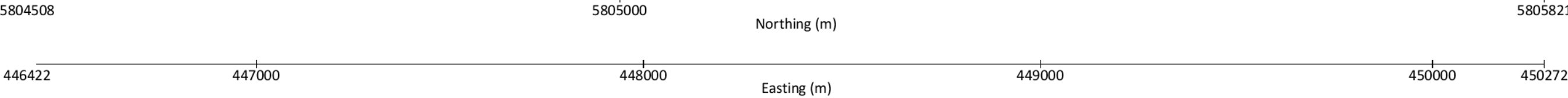
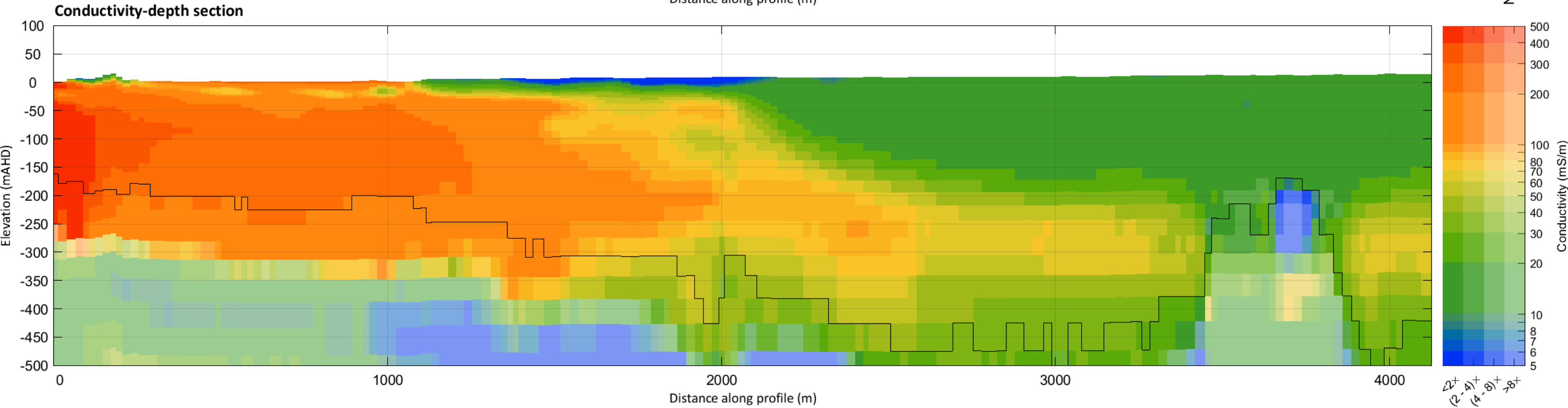
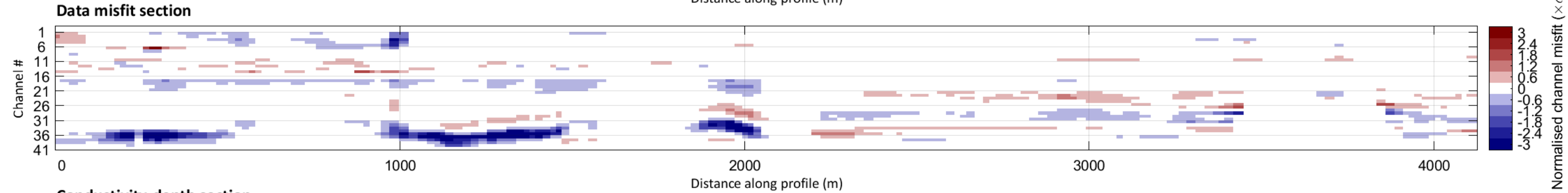
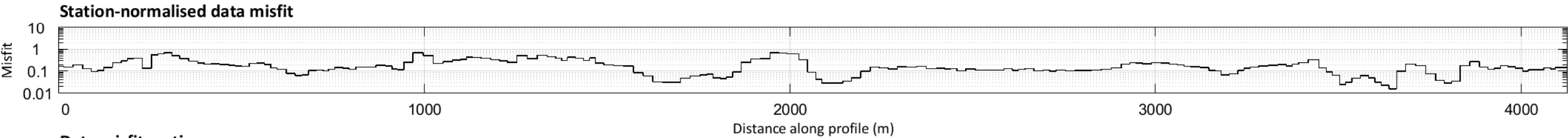
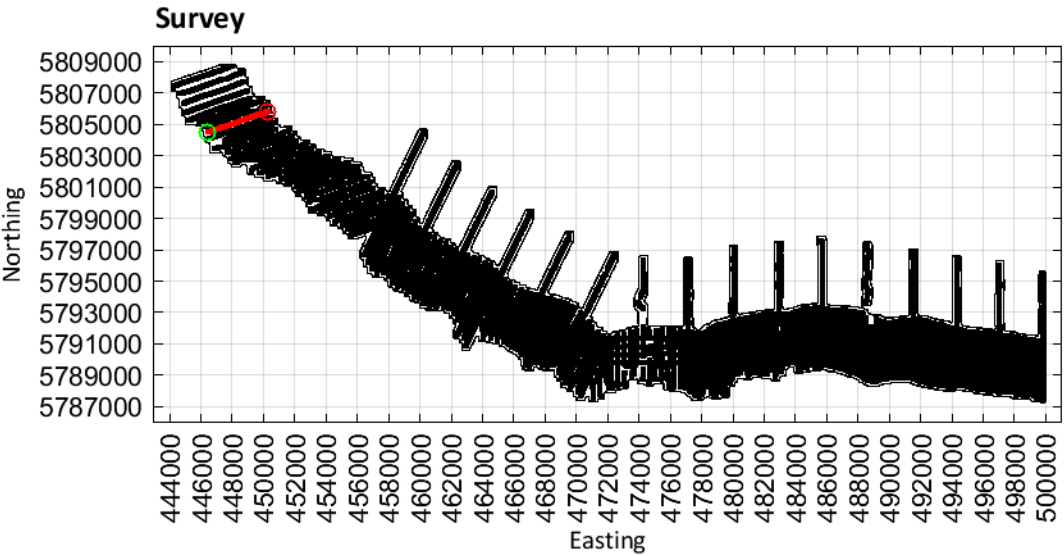
MGA Zone 54



Limestone Coast
Spatially constrained inversion

Line: 100071

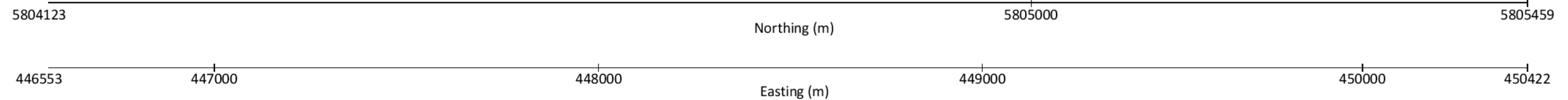
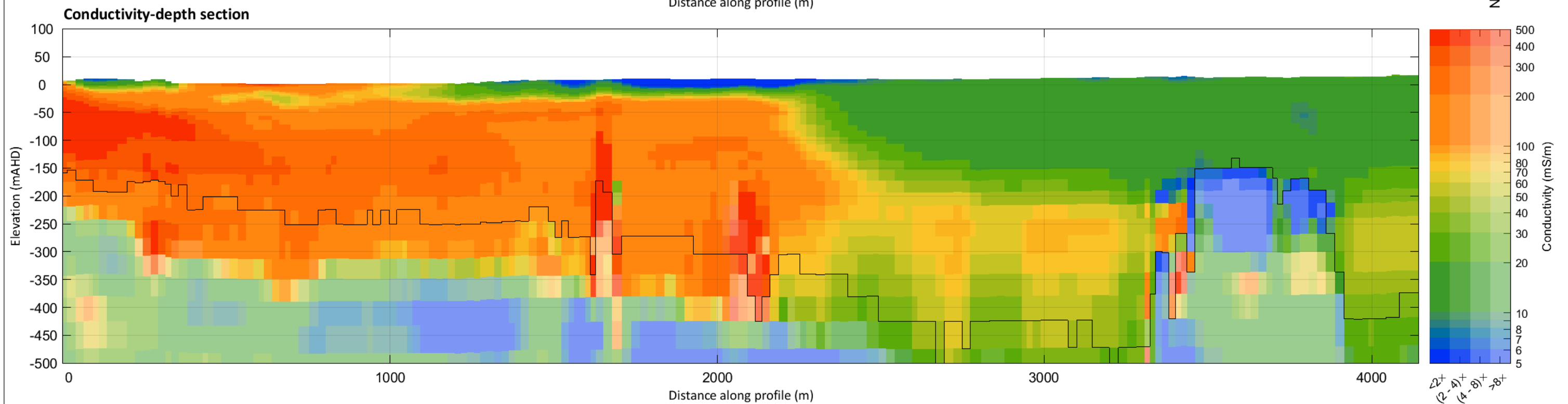
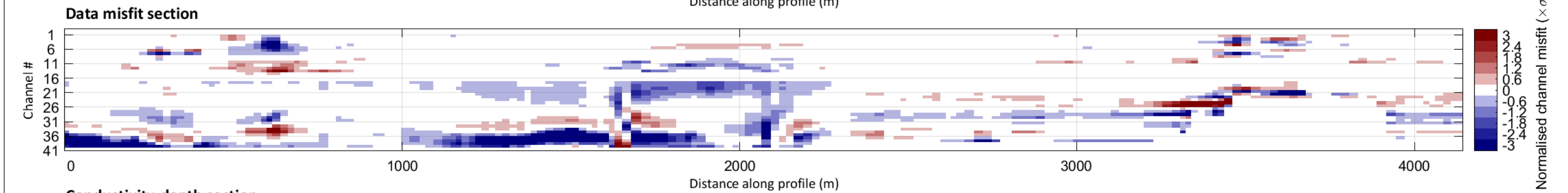
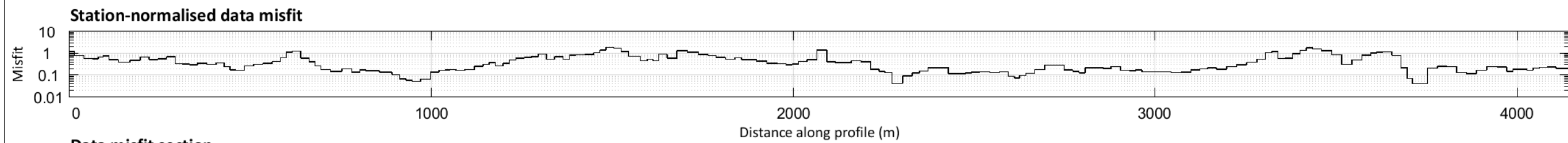
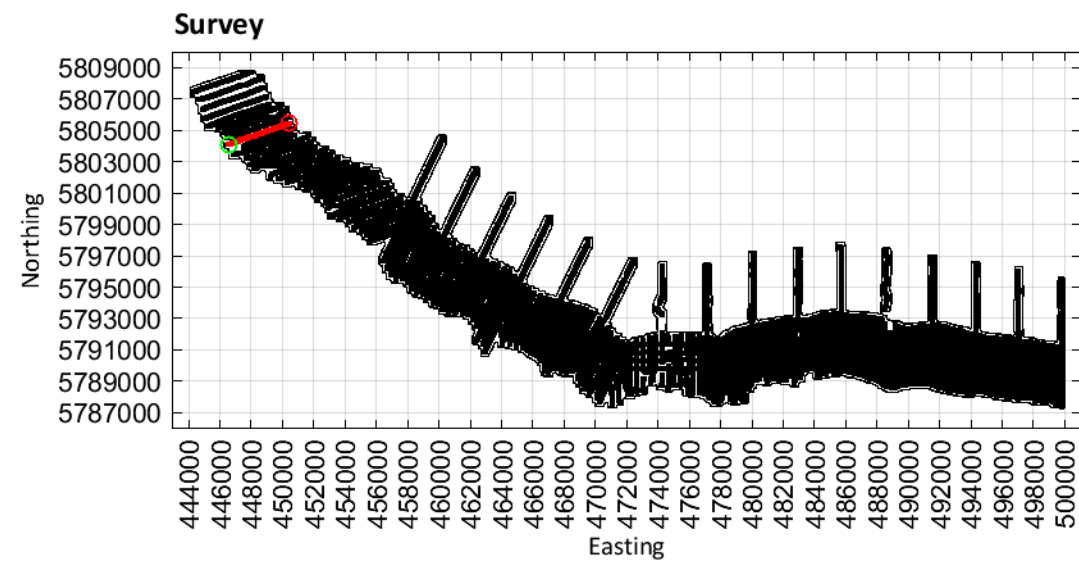
MGA Zone 54



Limestone Coast
Spatially constrained inversion

Line: 100081

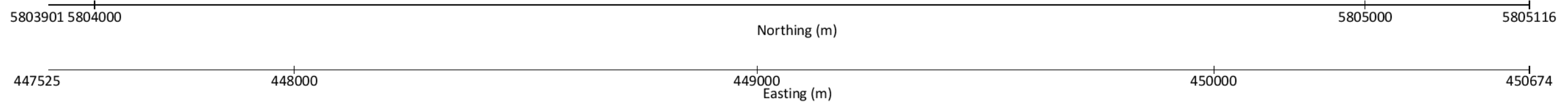
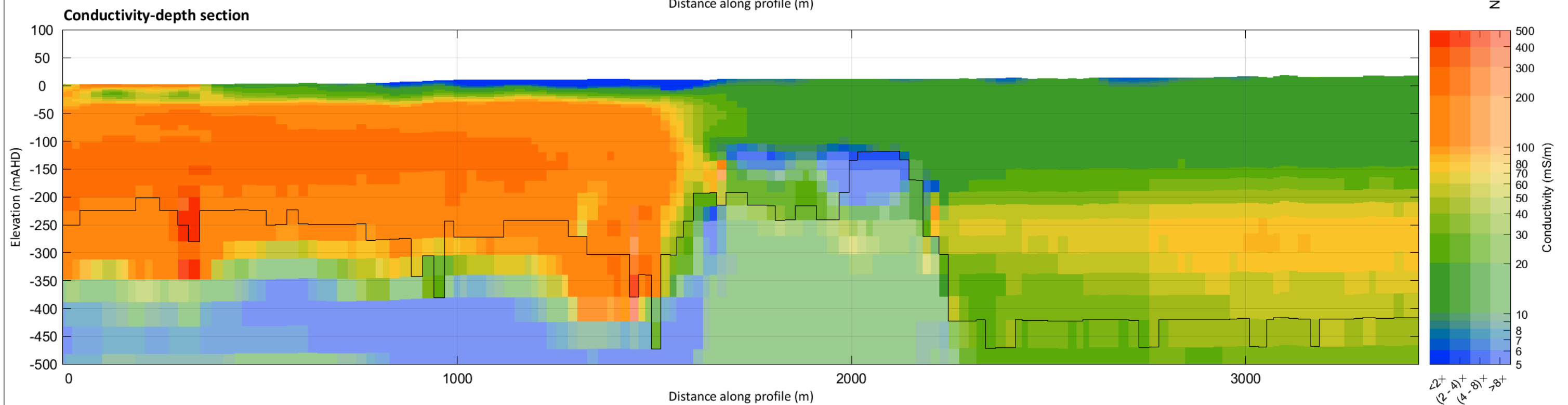
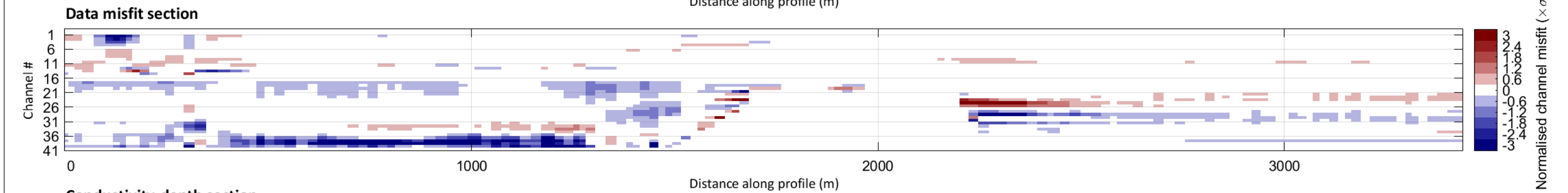
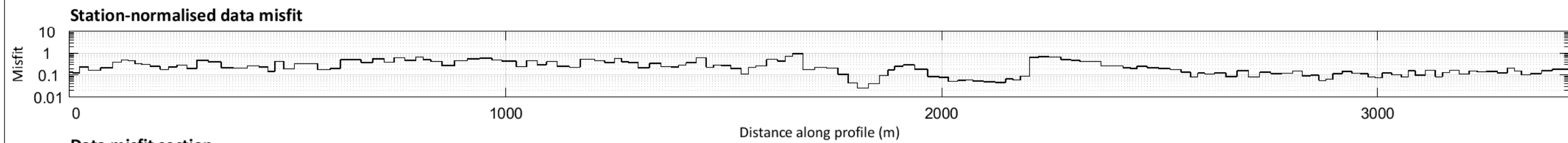
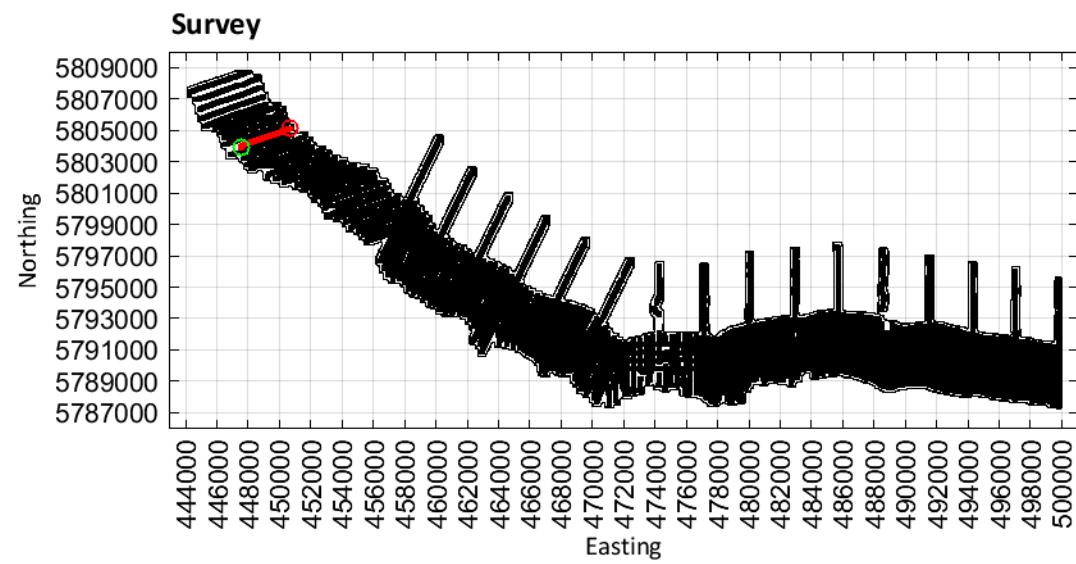
MGA Zone 54



Limestone Coast
Spatially constrained inversion

Line: 100091

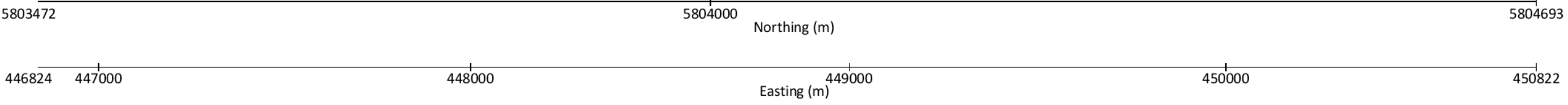
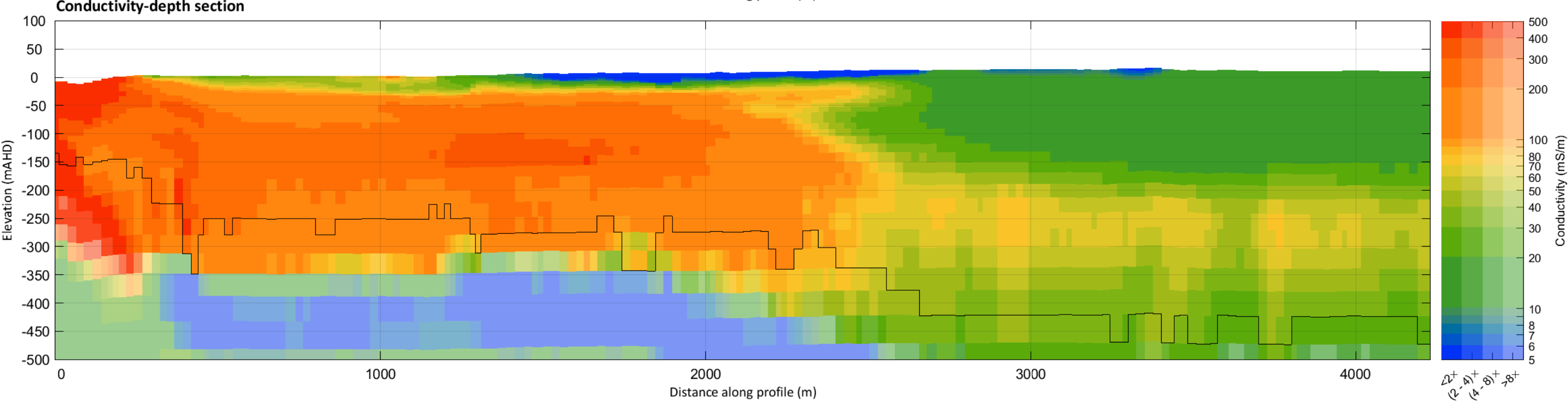
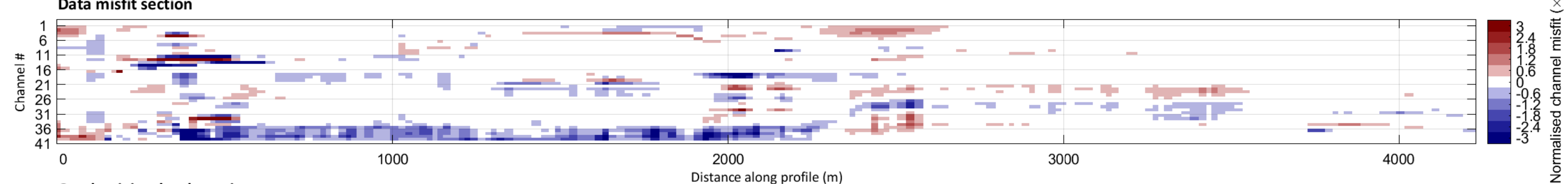
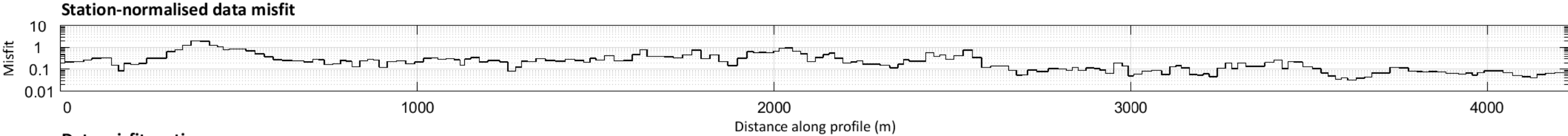
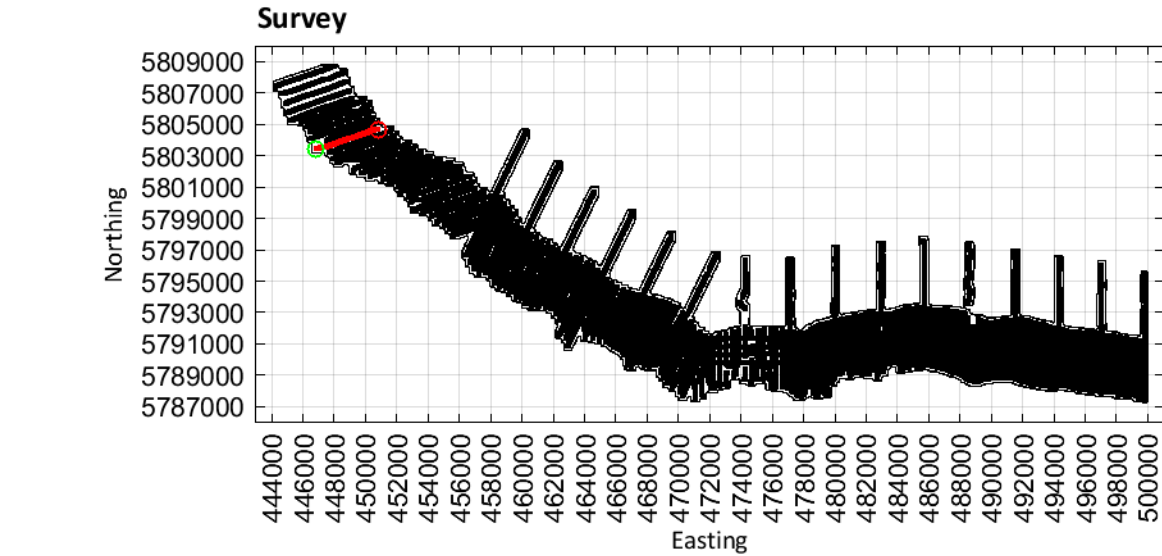
MGA Zone 54



Limestone Coast
Spatially constrained inversion

Line: 100101

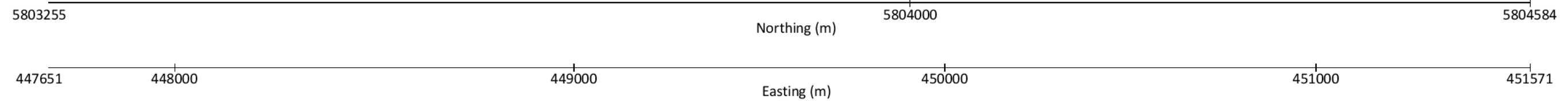
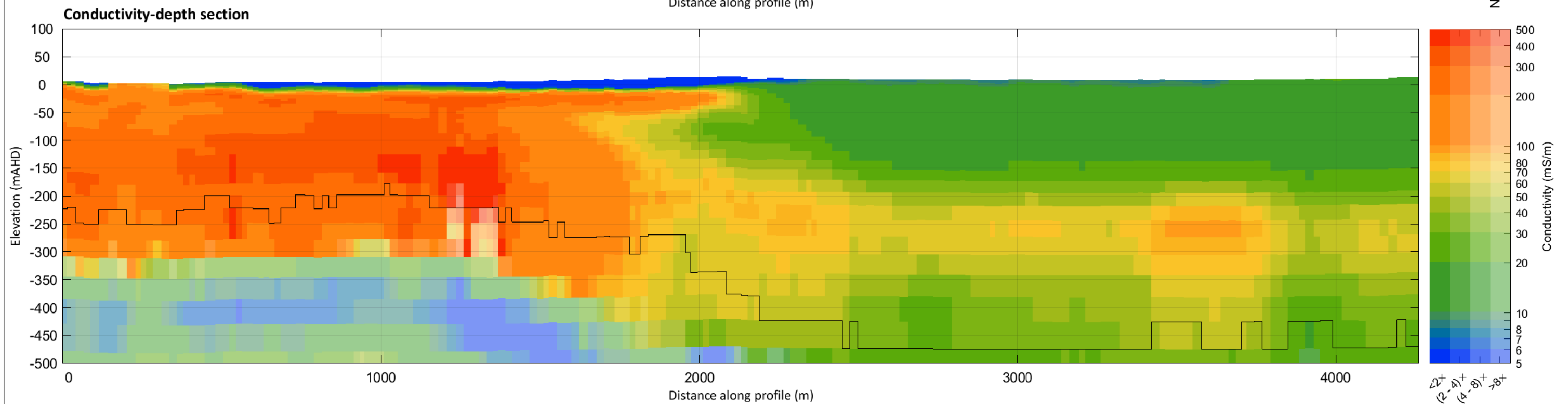
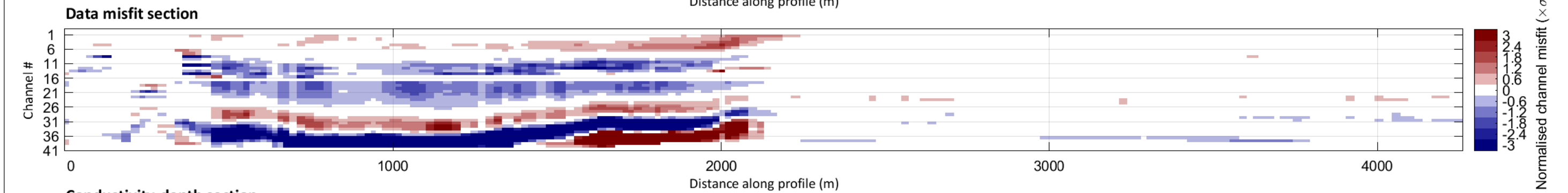
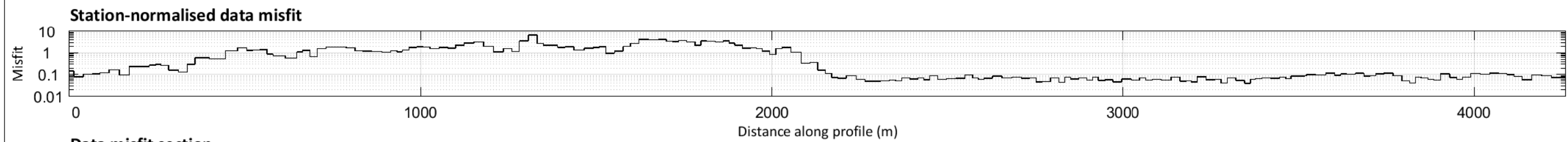
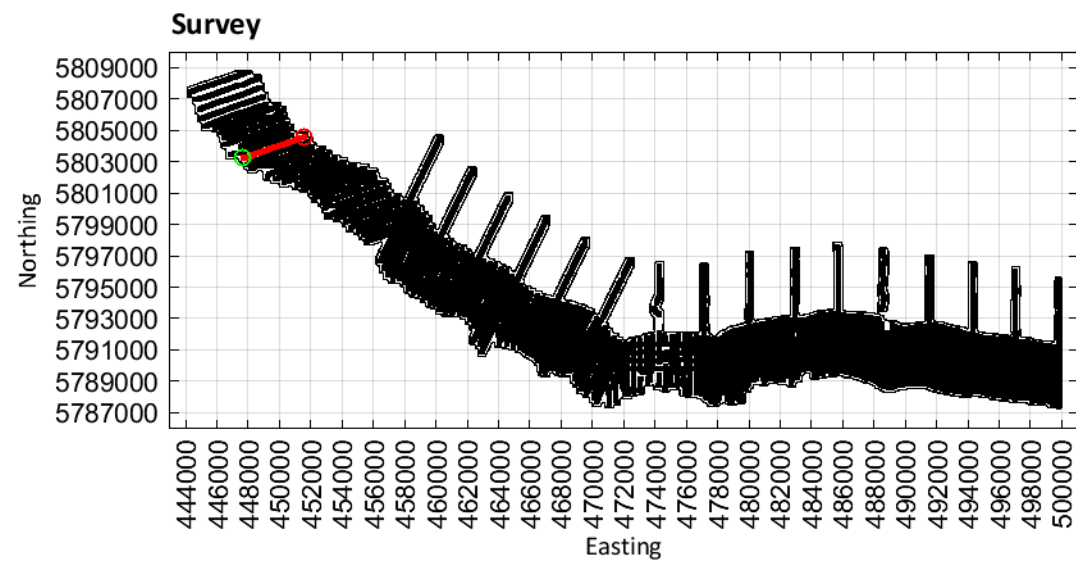
MGA Zone 54



Limestone Coast
Spatially constrained inversion

Line: 100111

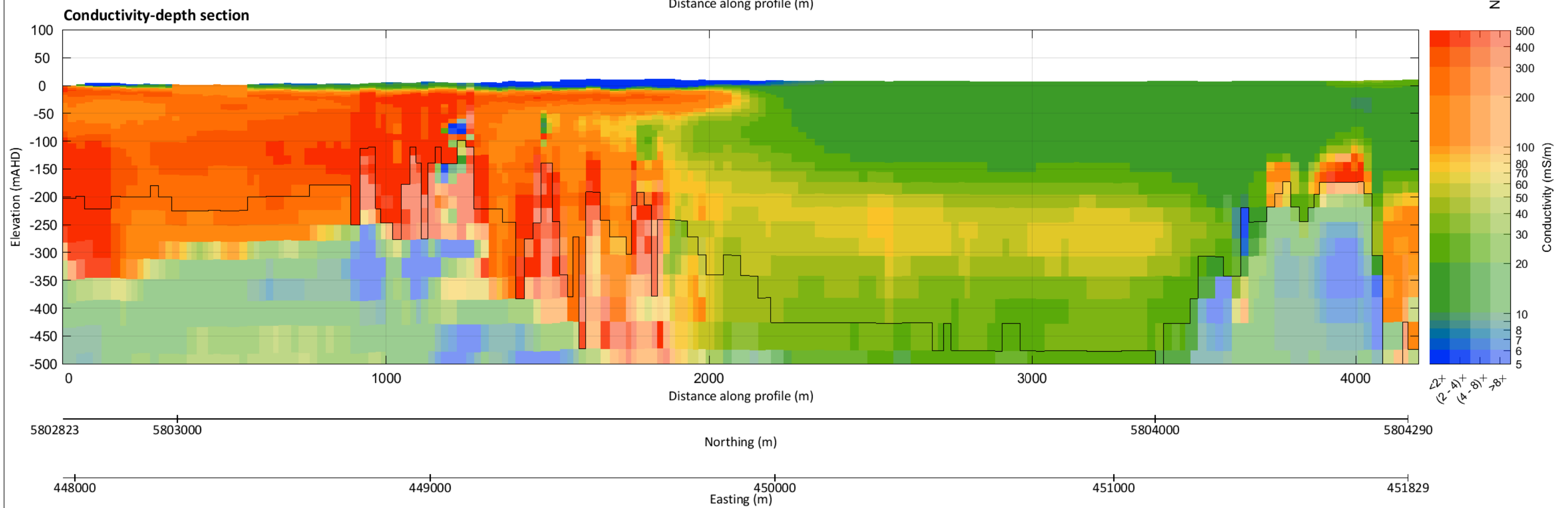
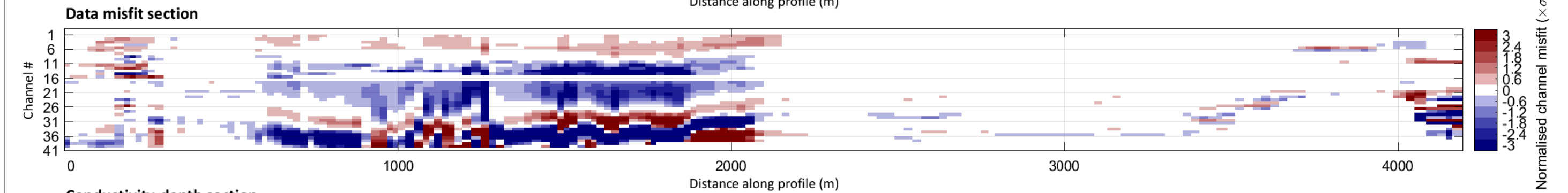
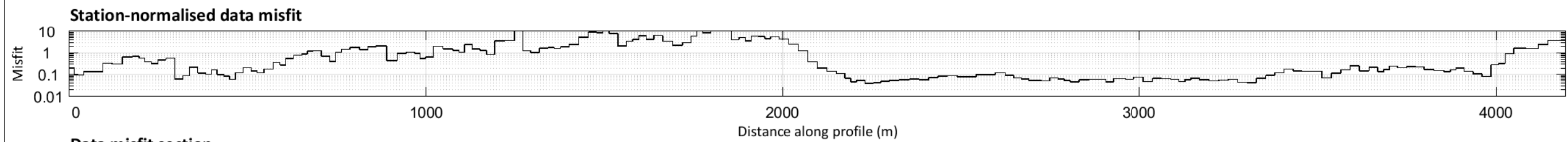
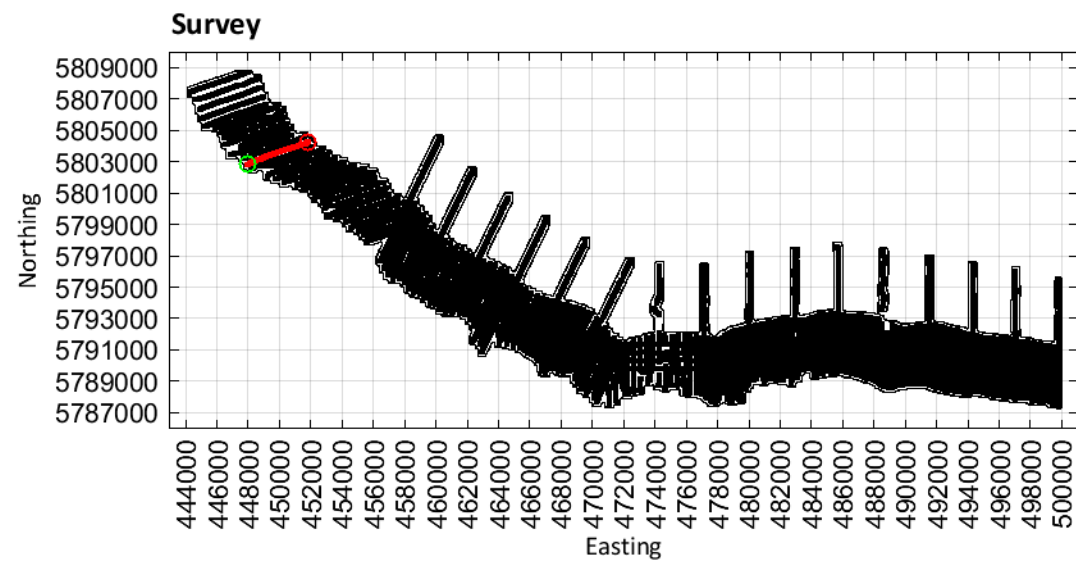
MGA Zone 54



Limestone Coast
Spatially constrained inversion

Line: 100121

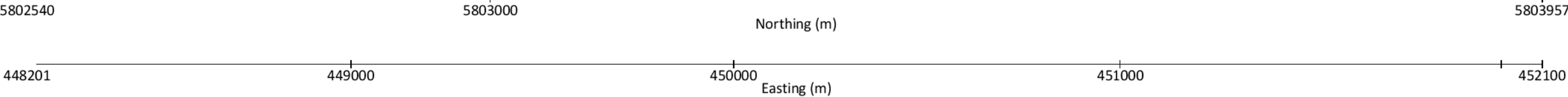
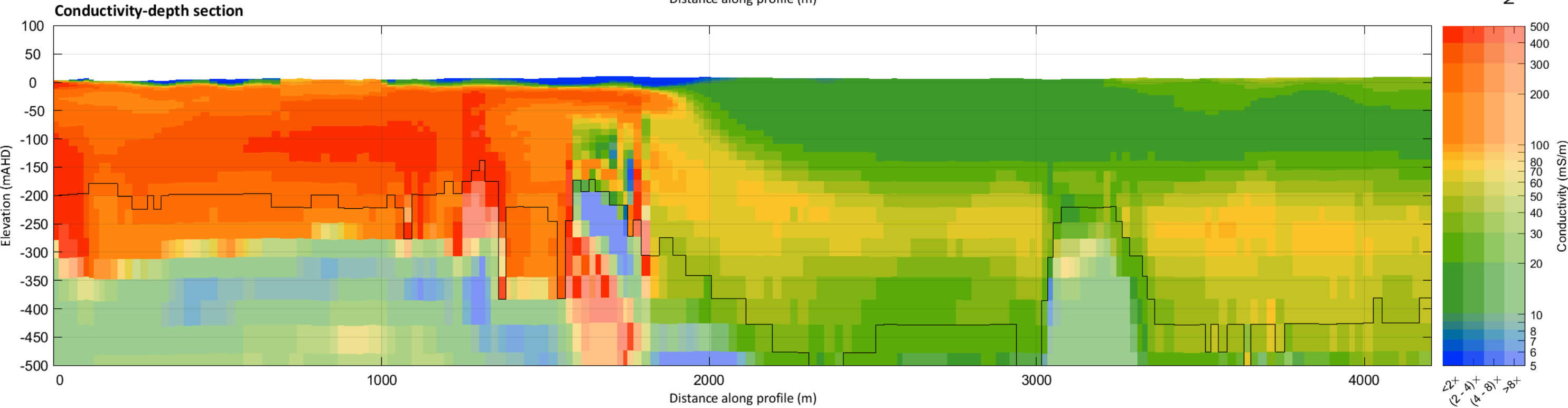
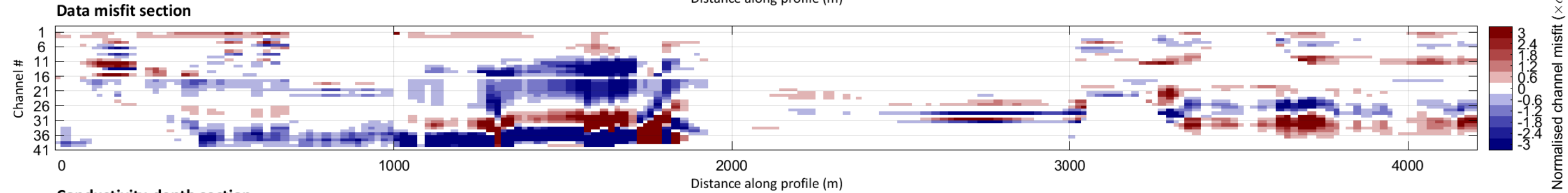
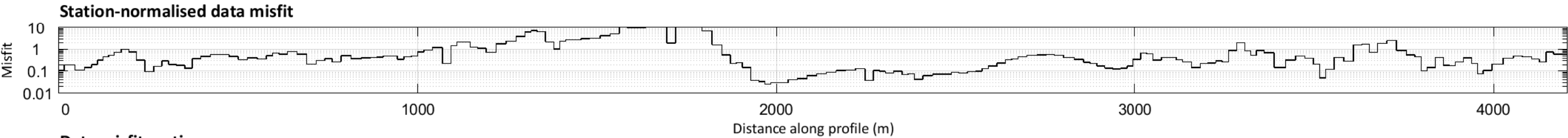
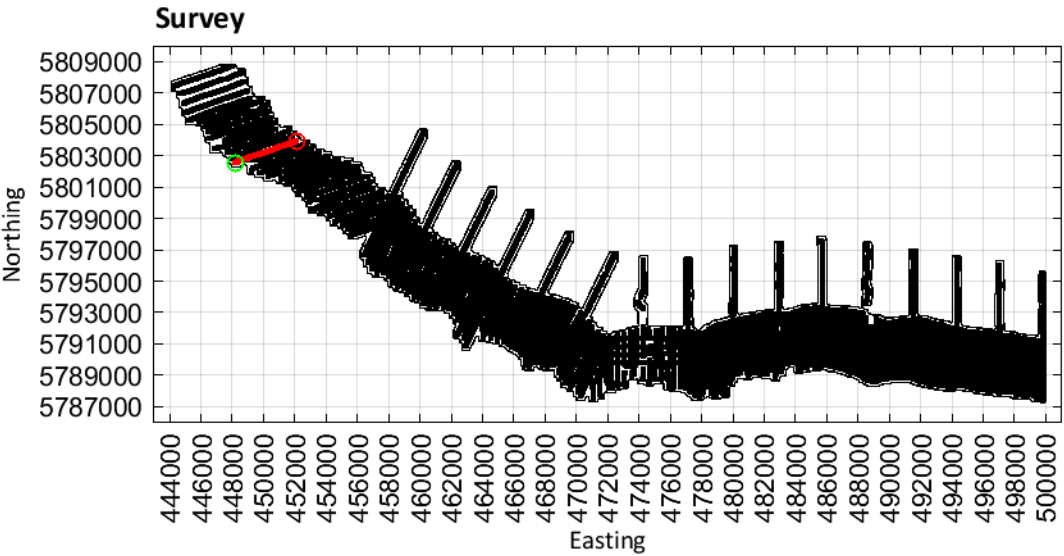
MGA Zone 54



Limestone Coast
Spatially constrained inversion

Line: 100131

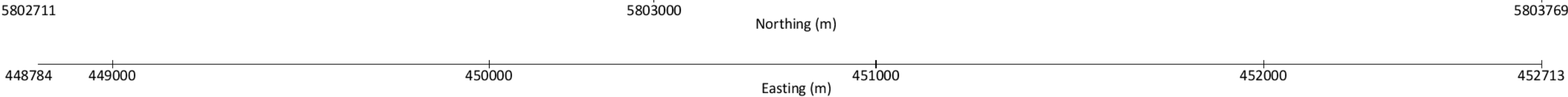
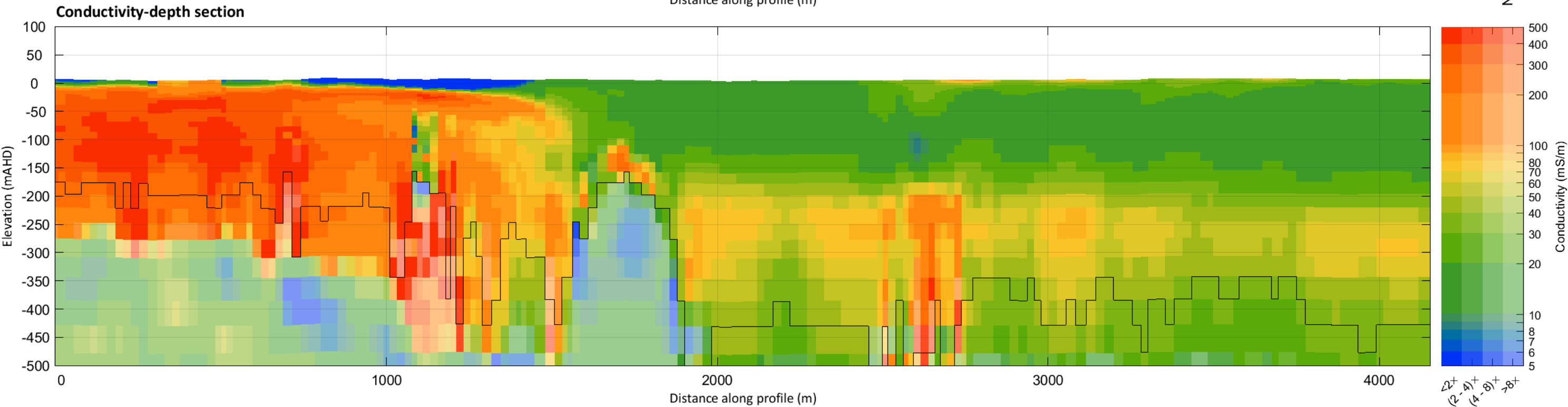
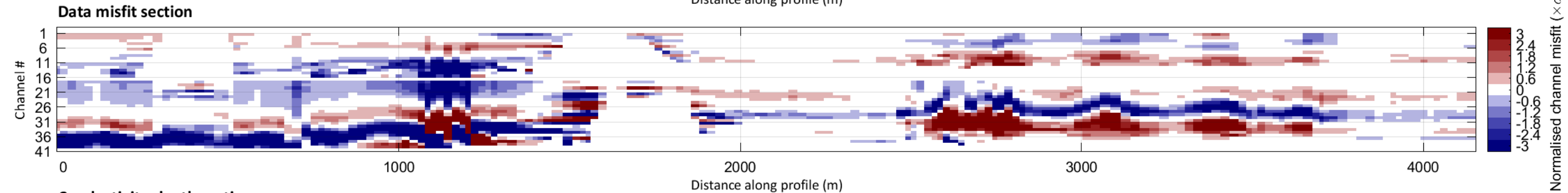
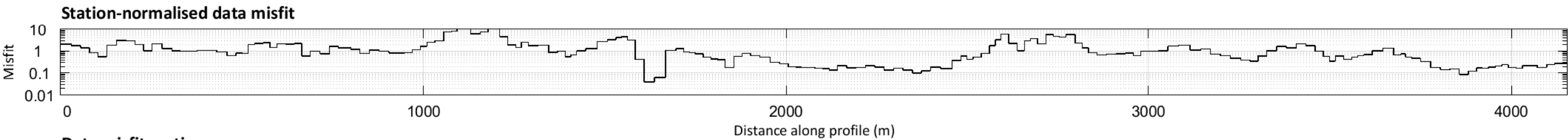
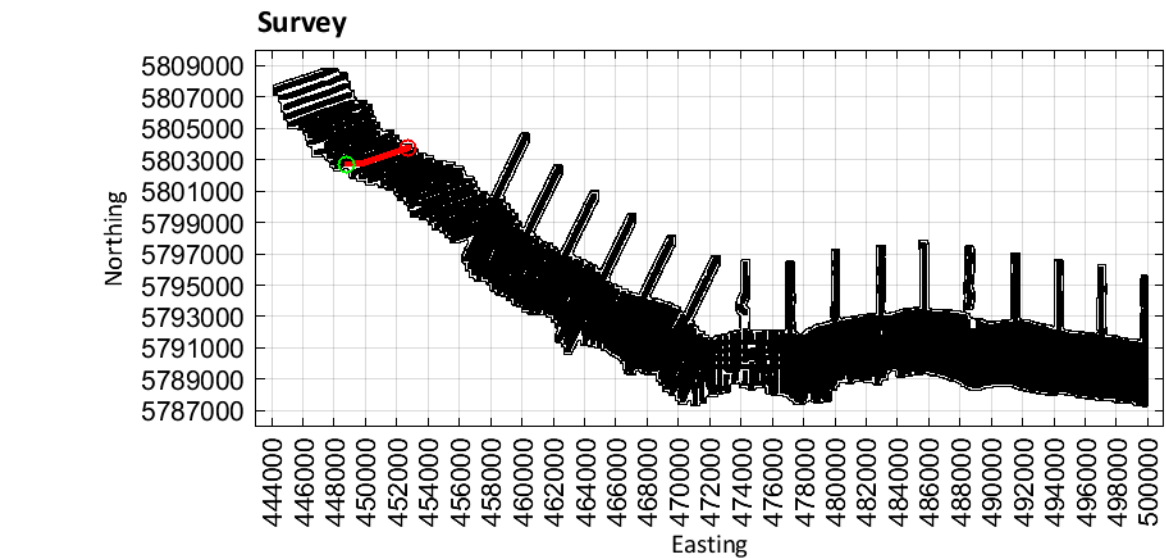
MGA Zone 54



Limestone Coast
Spatially constrained inversion

Line: 100141

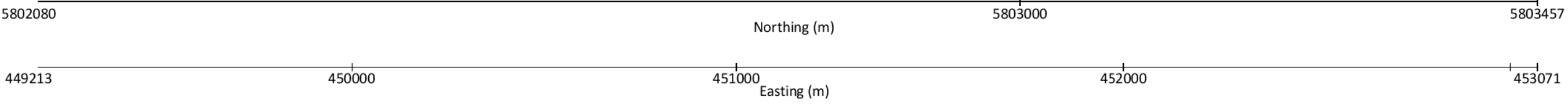
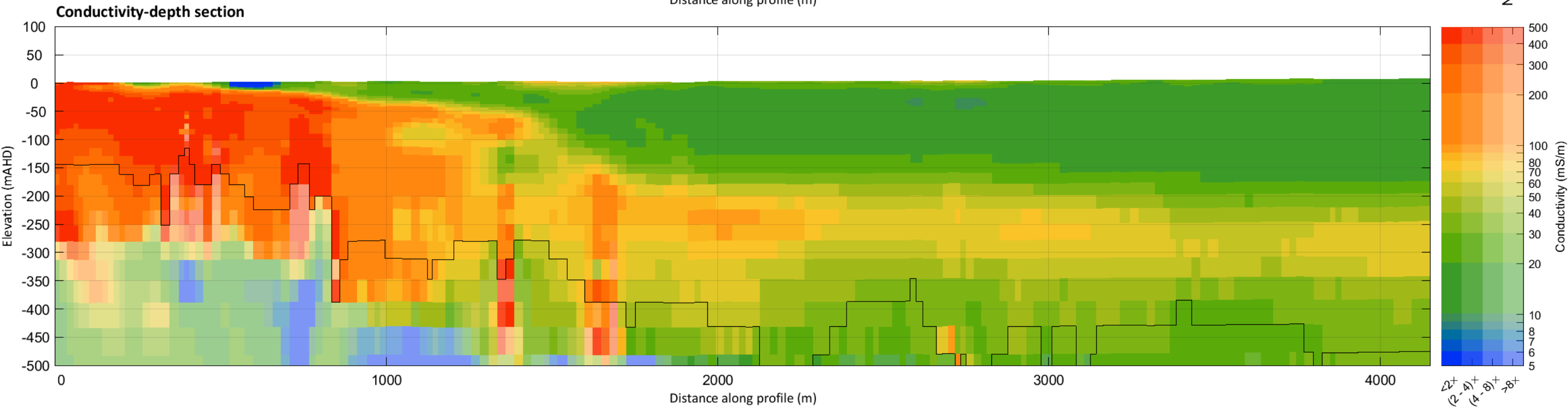
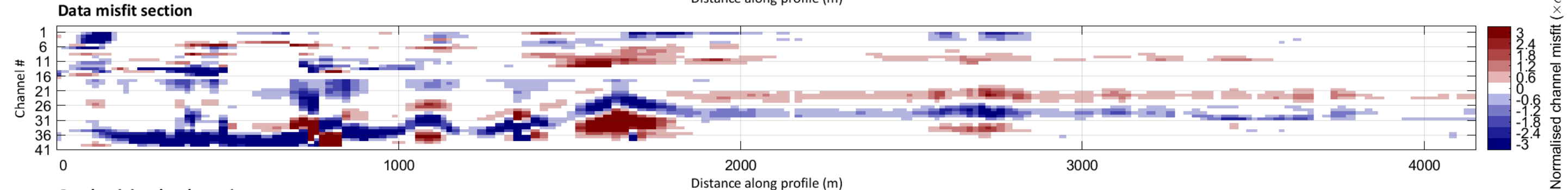
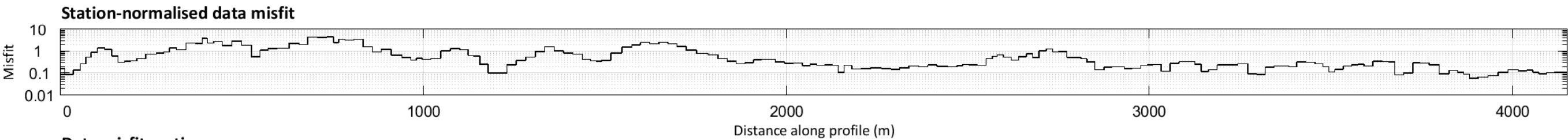
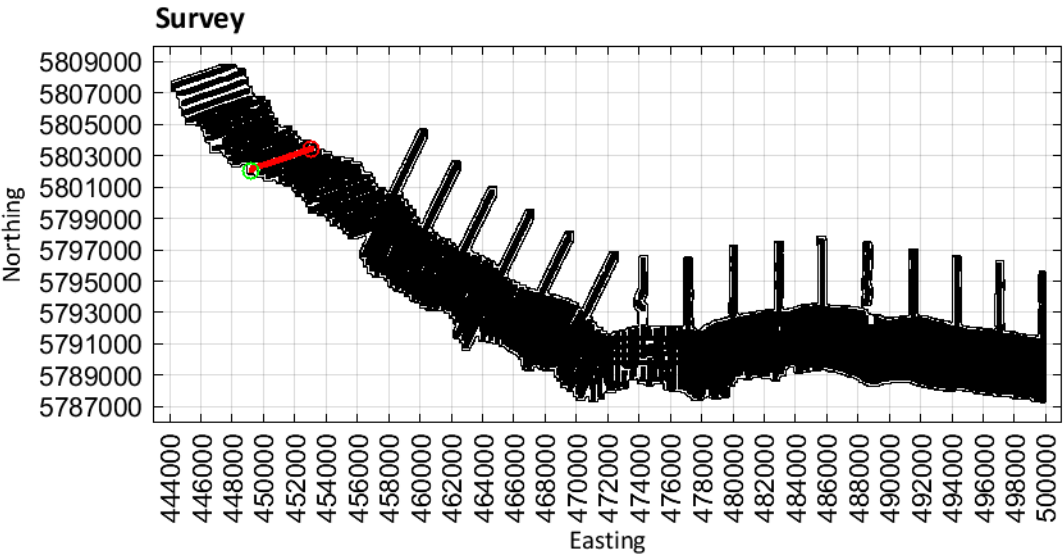
MGA Zone 54



Limestone Coast
Spatially constrained inversion

Line: 100151

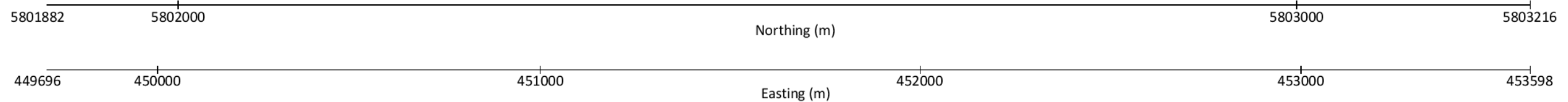
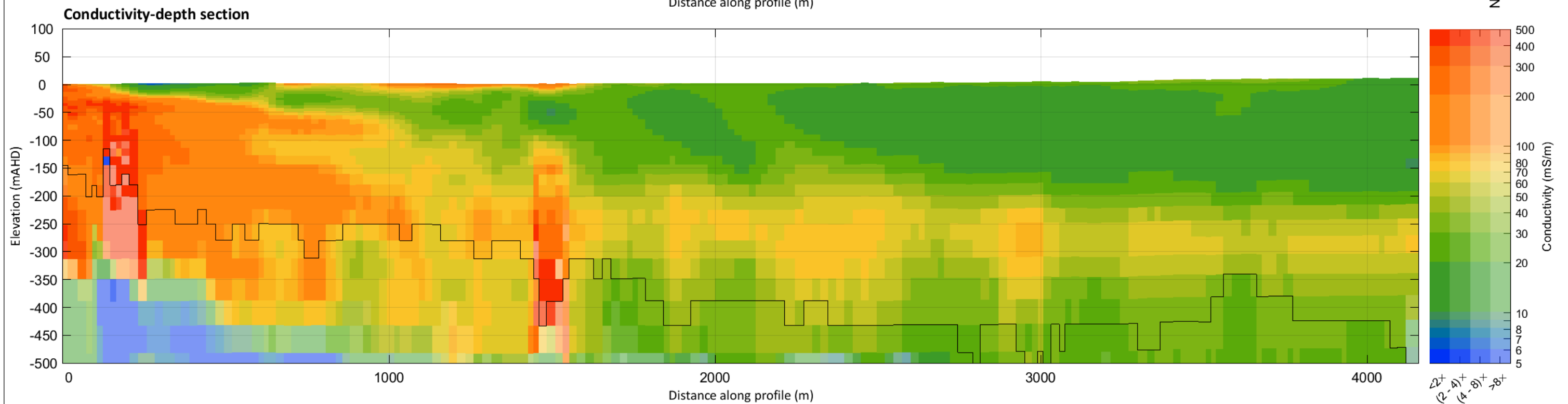
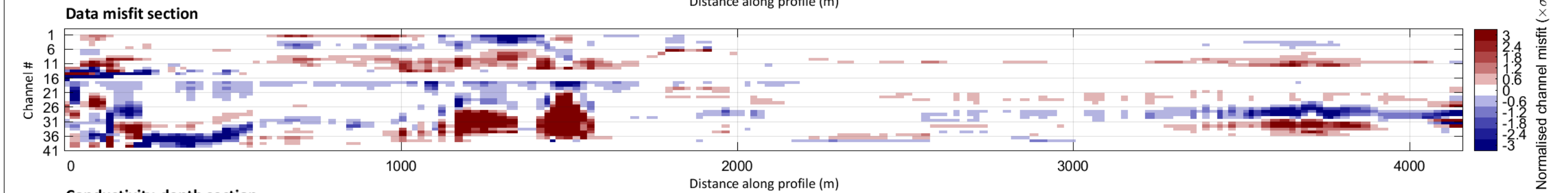
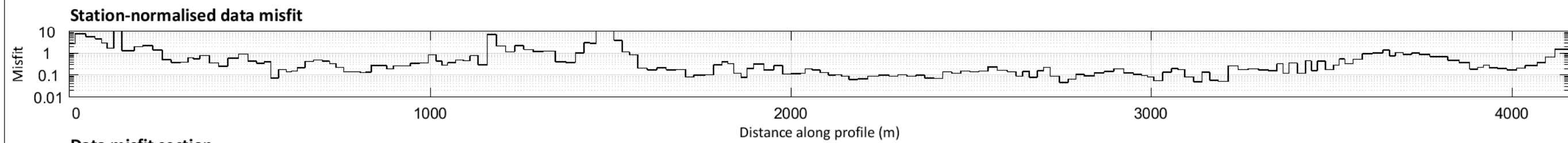
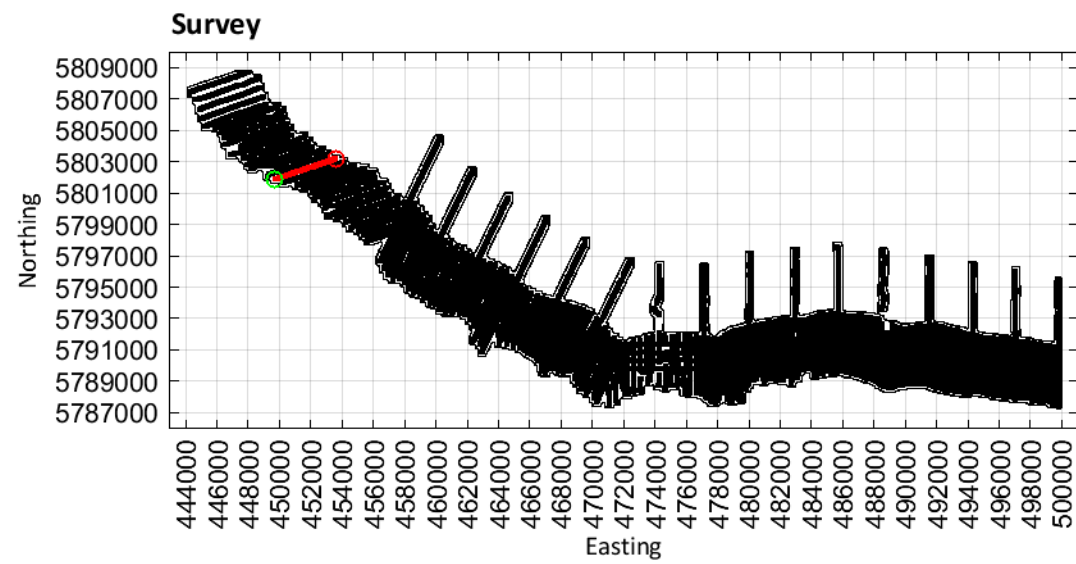
MGA Zone 54



Limestone Coast
Spatially constrained inversion

Line: 100161

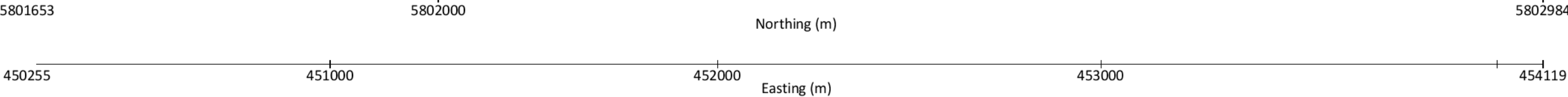
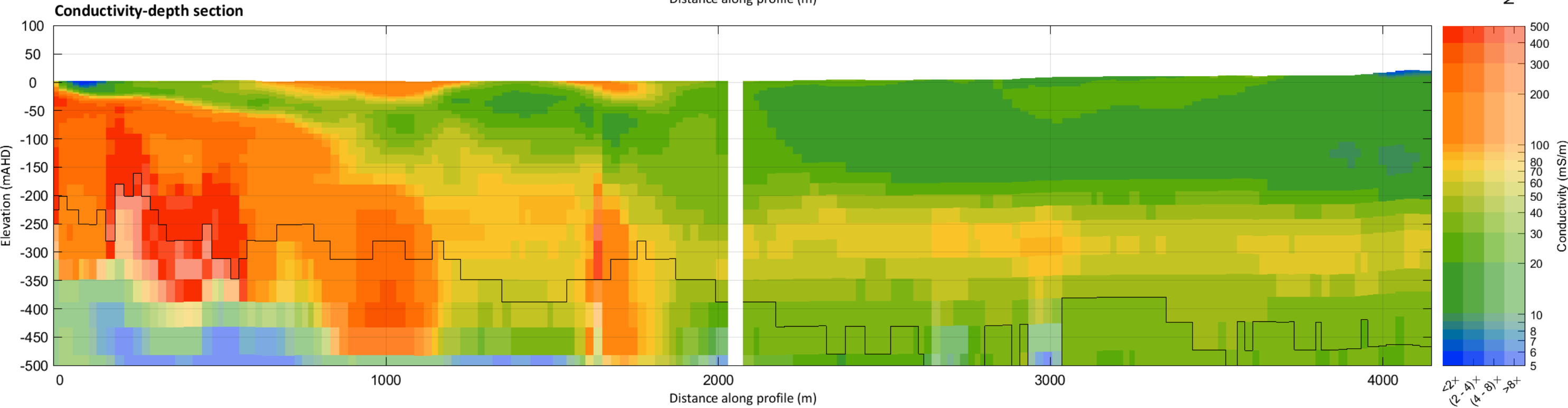
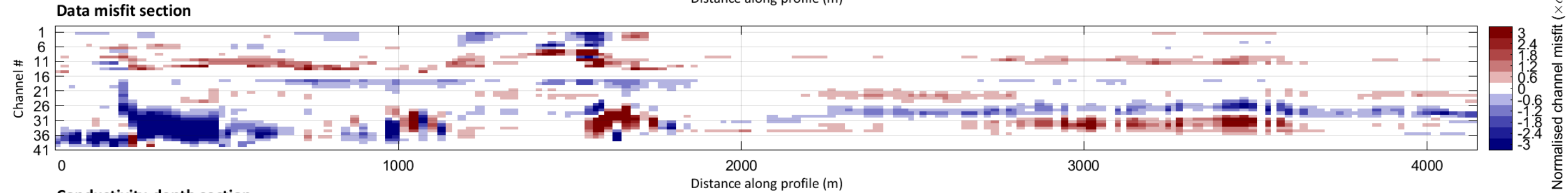
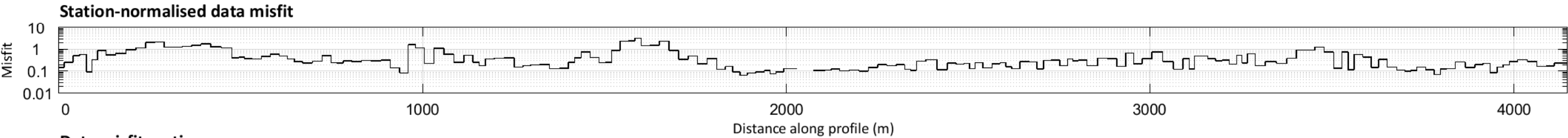
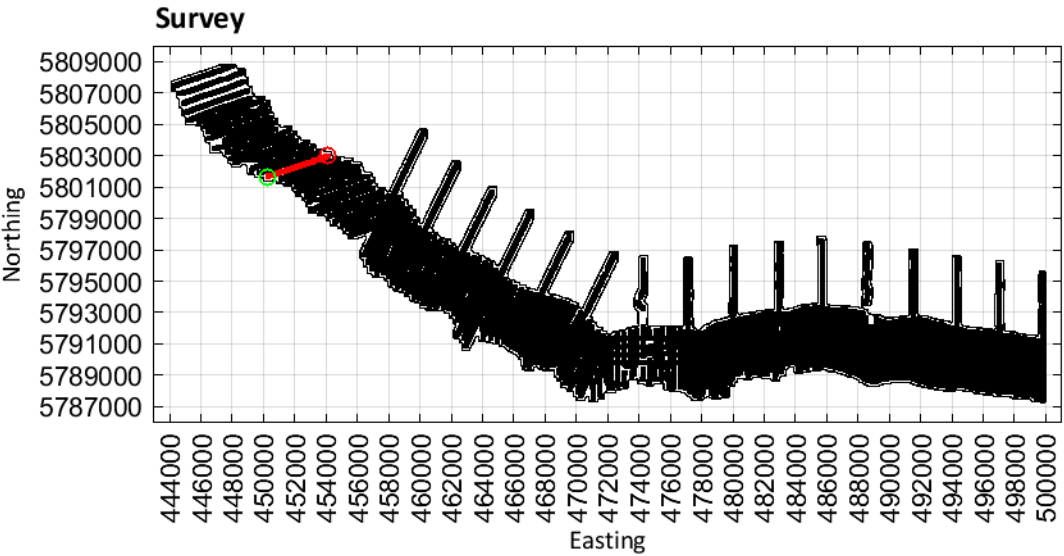
MGA Zone 54



Limestone Coast
Spatially constrained inversion

Line: 100171

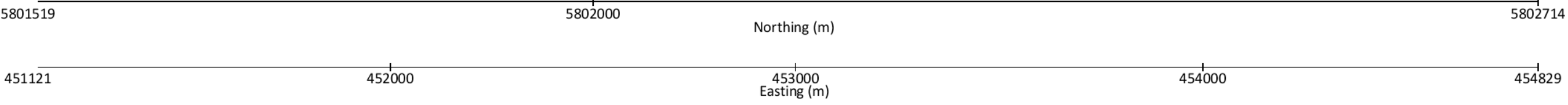
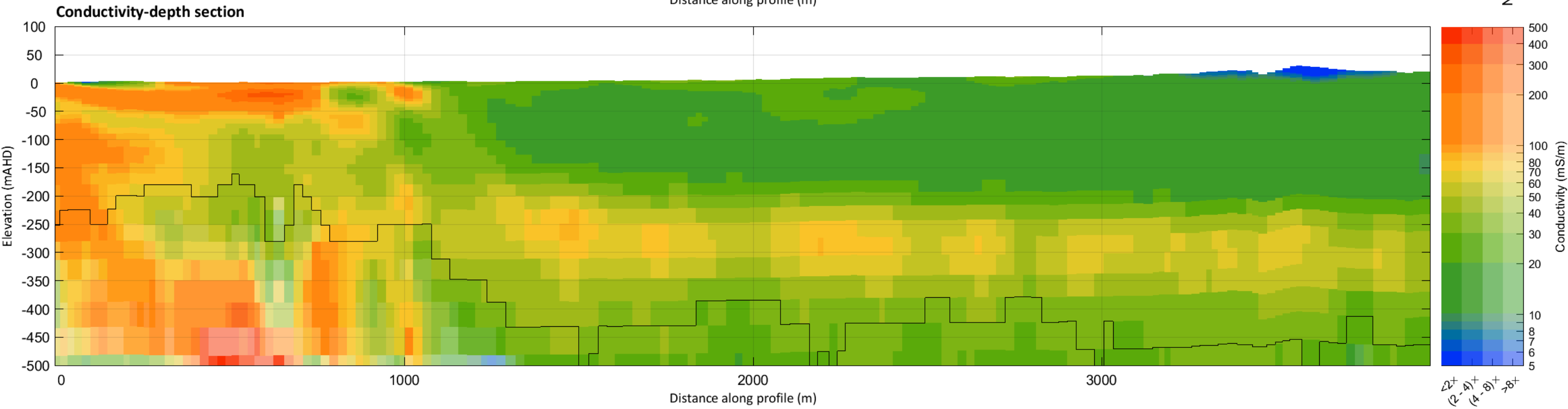
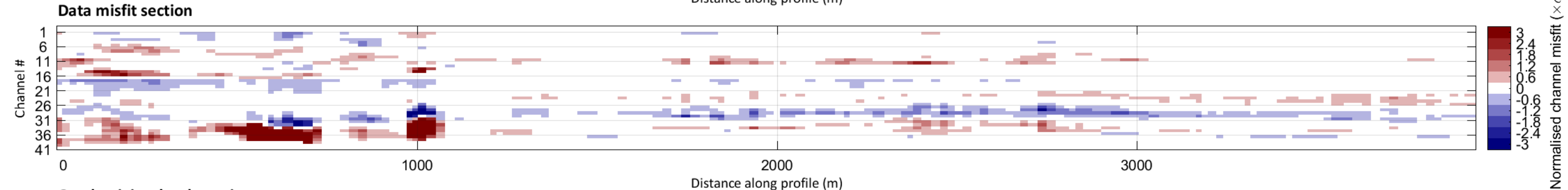
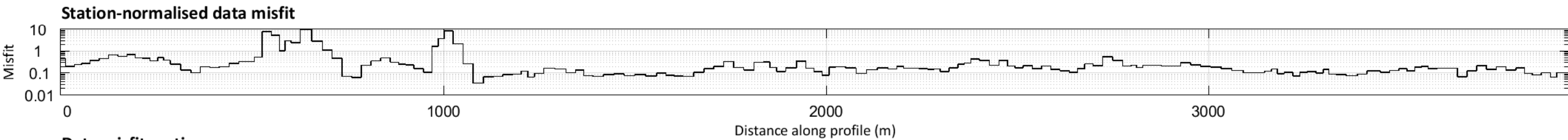
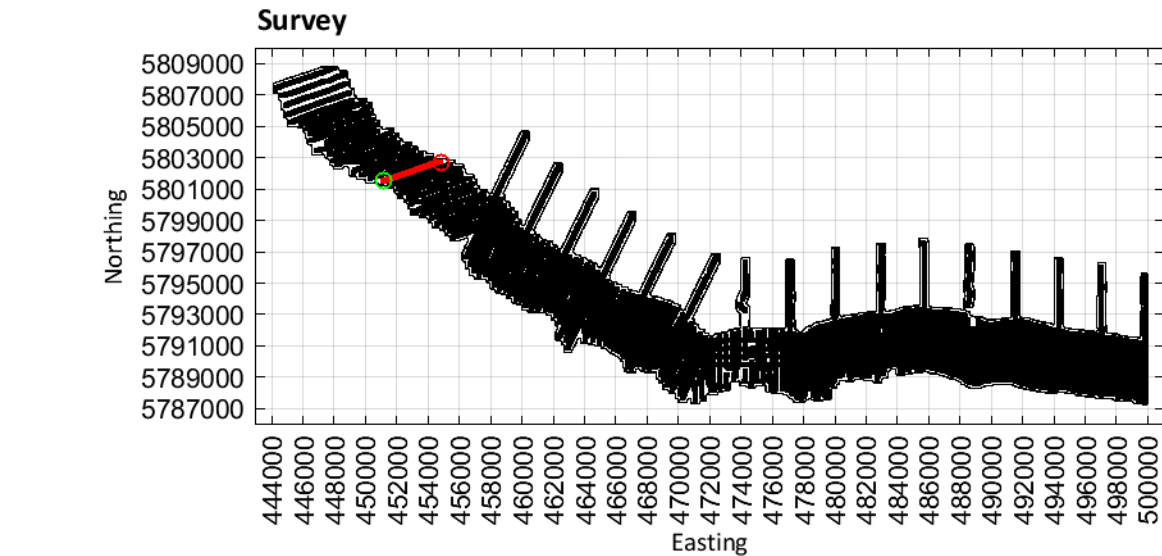
MGA Zone 54



Limestone Coast
Spatially constrained inversion

Line: 100181

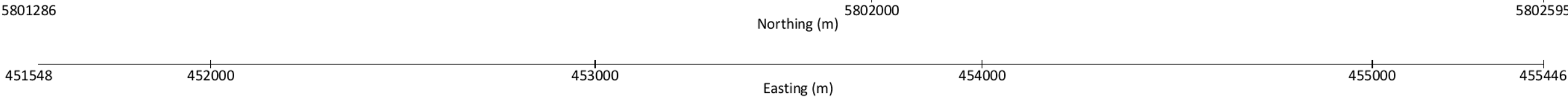
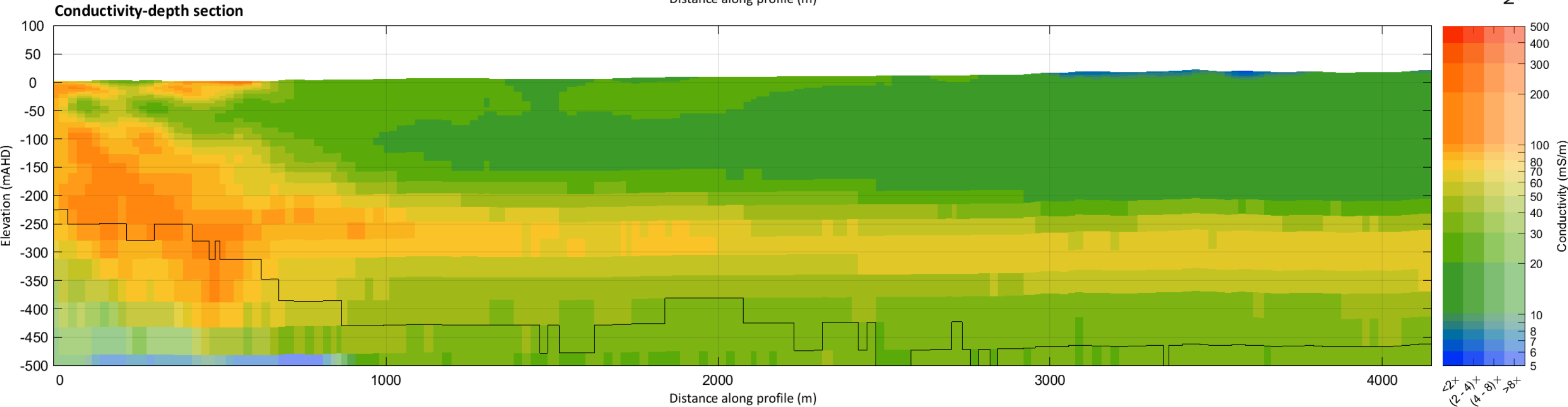
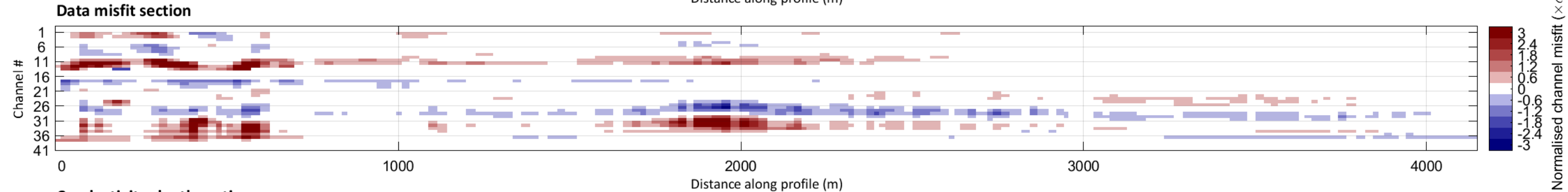
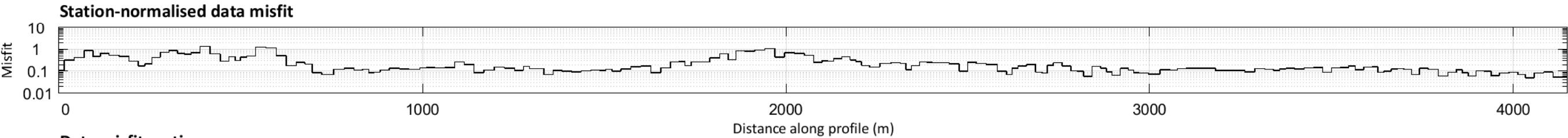
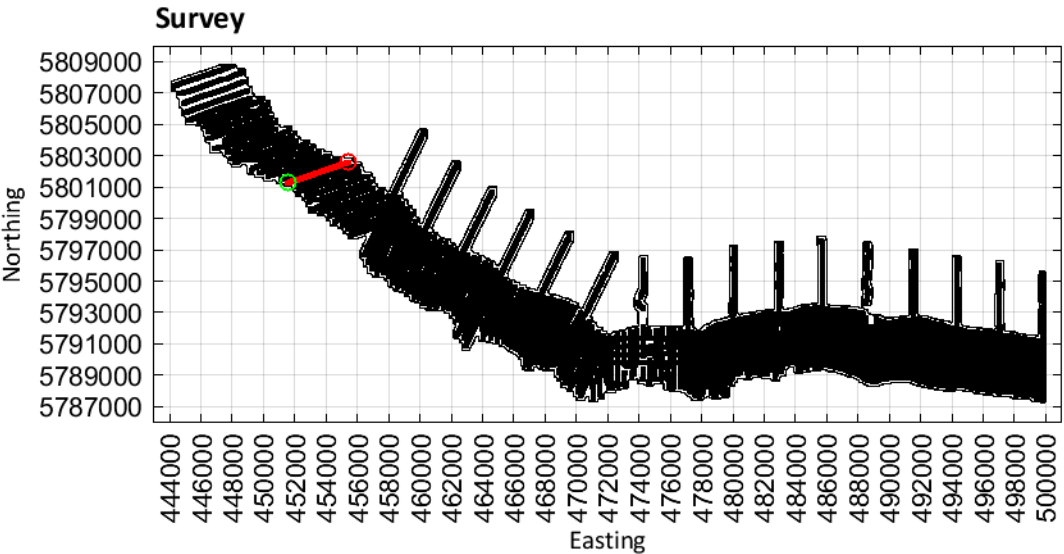
MGA Zone 54



Limestone Coast
Spatially constrained inversion

Line: 100191

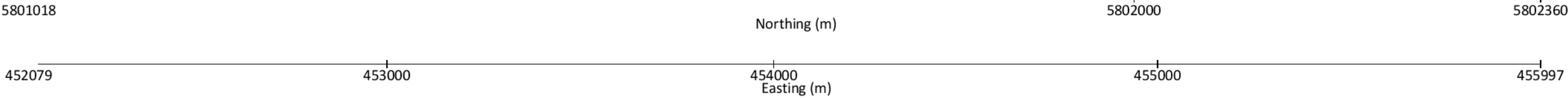
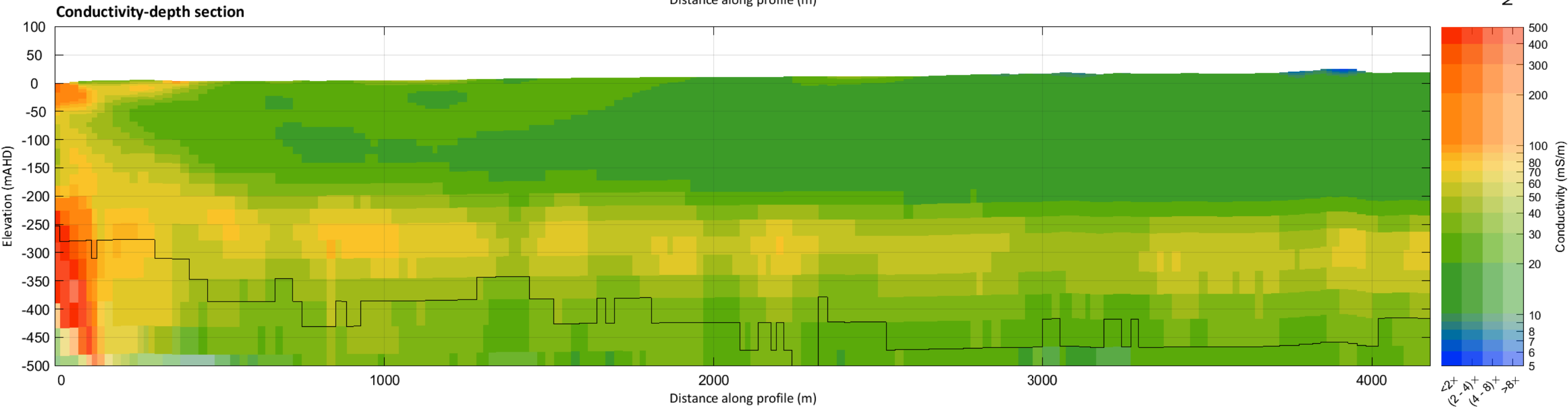
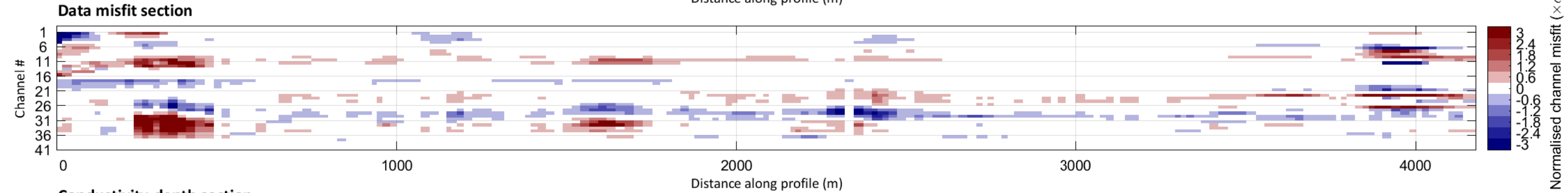
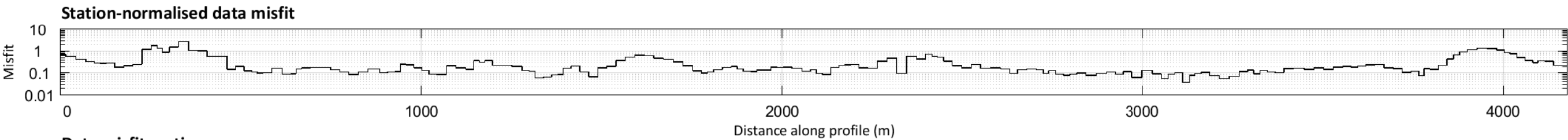
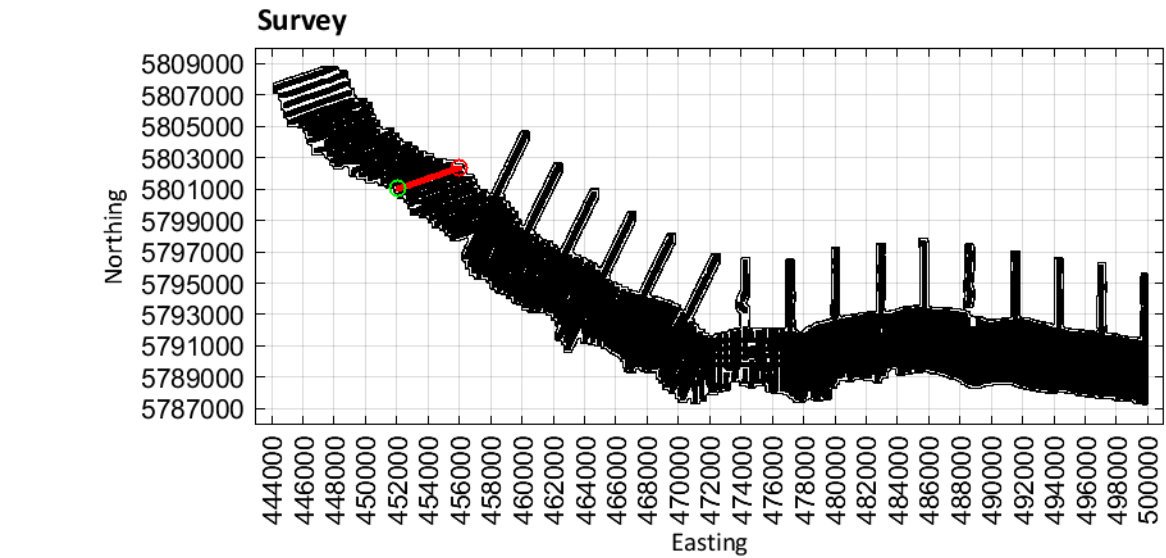
MGA Zone 54



Limestone Coast
Spatially constrained inversion

Line: 100201

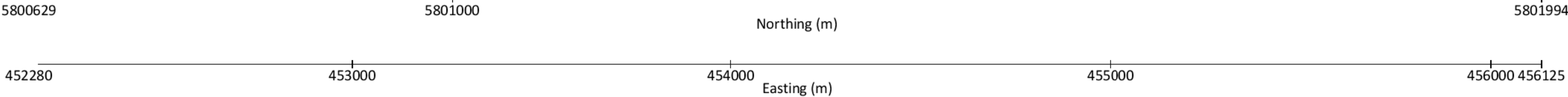
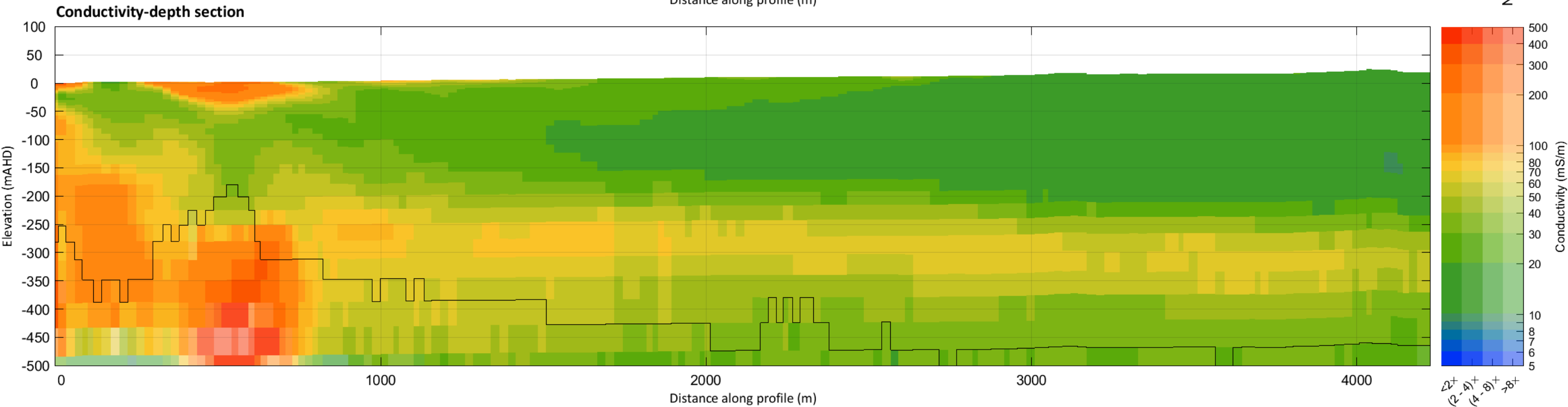
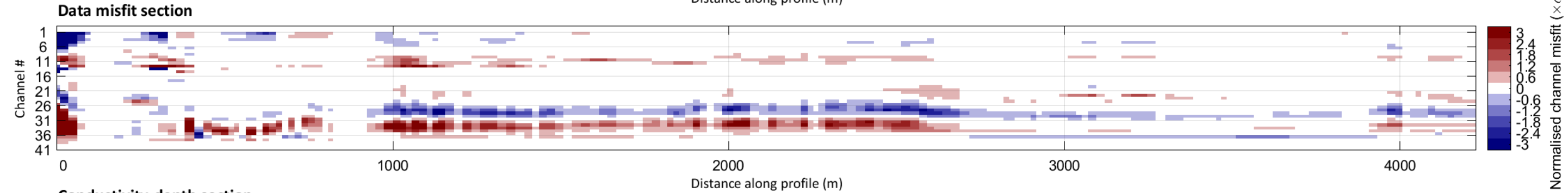
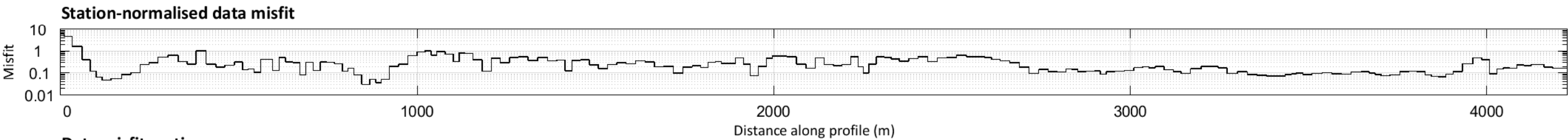
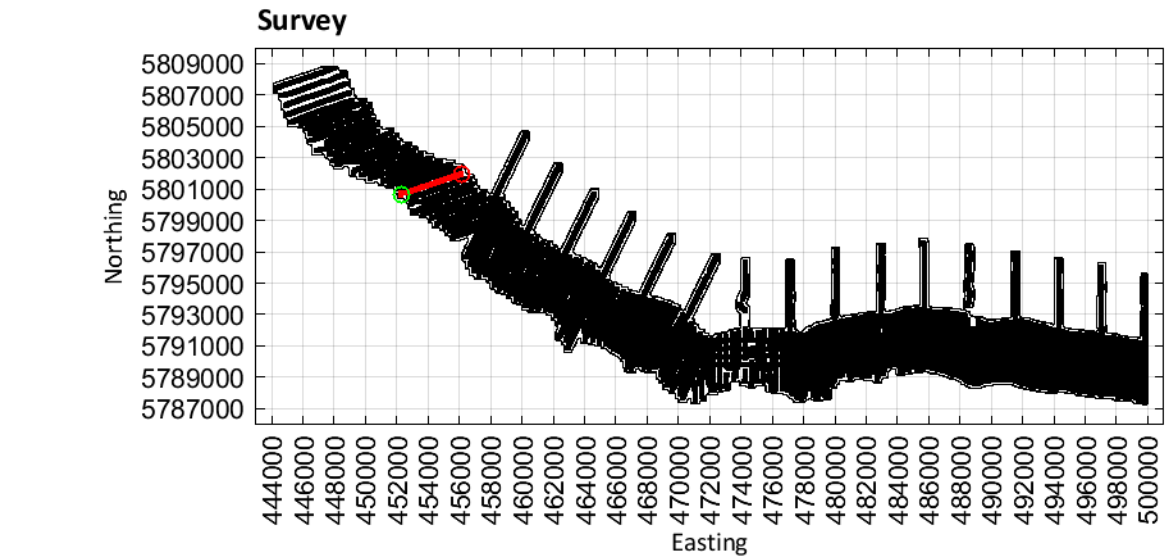
MGA Zone 54



Limestone Coast
Spatially constrained inversion

Line: 100211

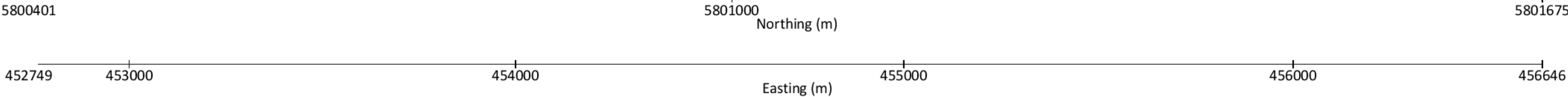
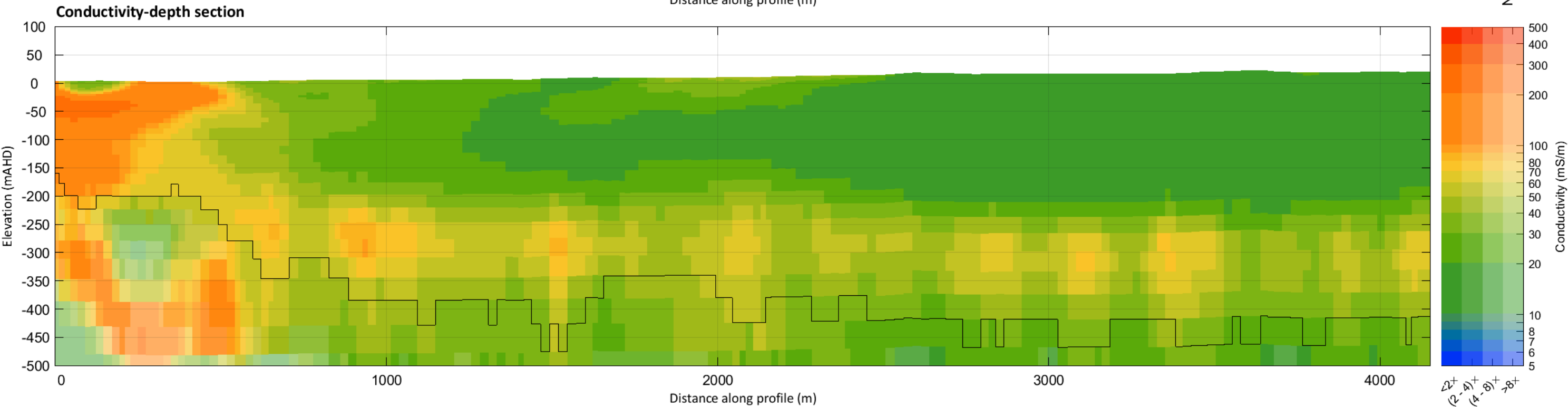
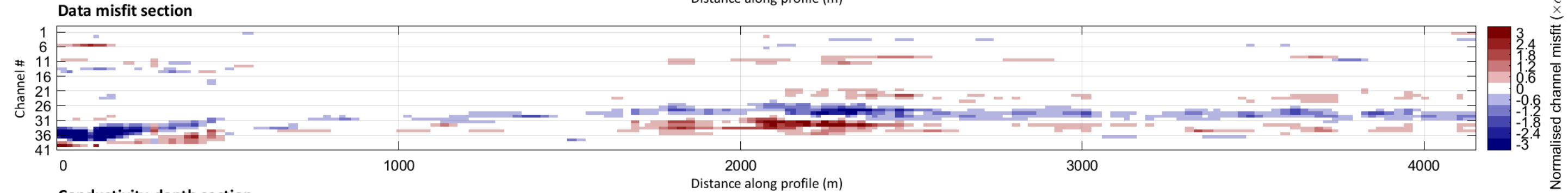
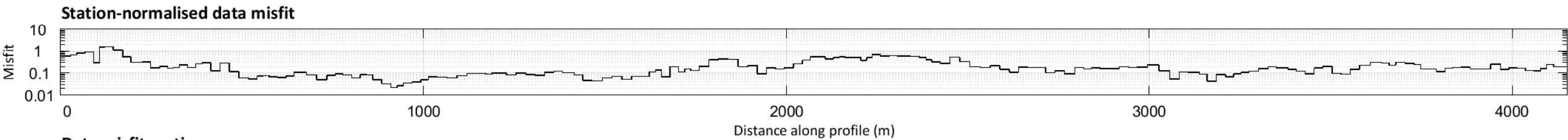
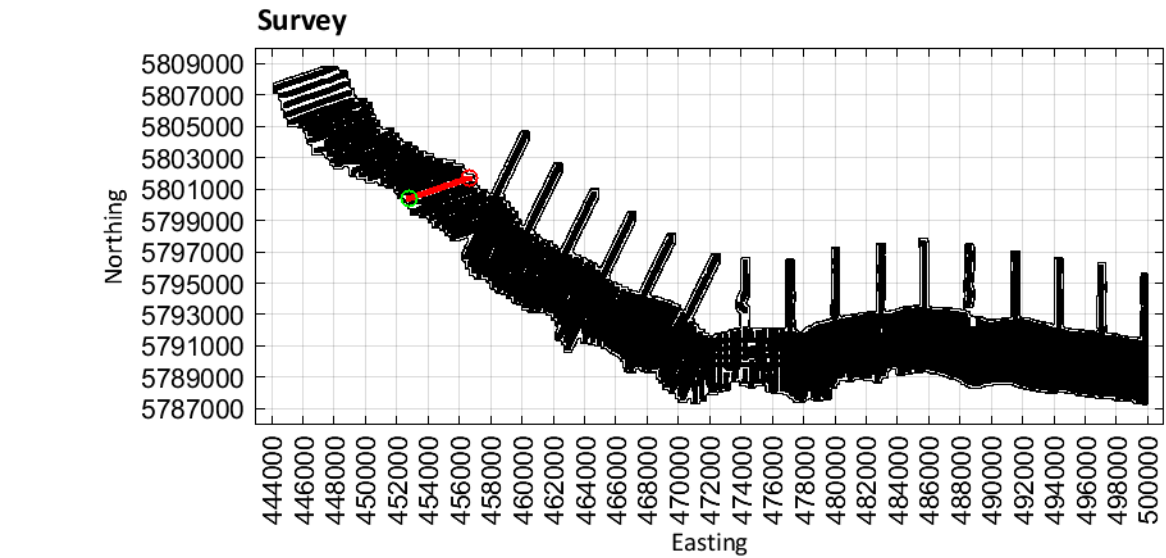
MGA Zone 54



Limestone Coast
Spatially constrained inversion

Line: 100221

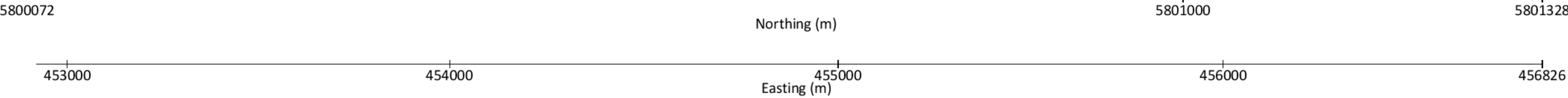
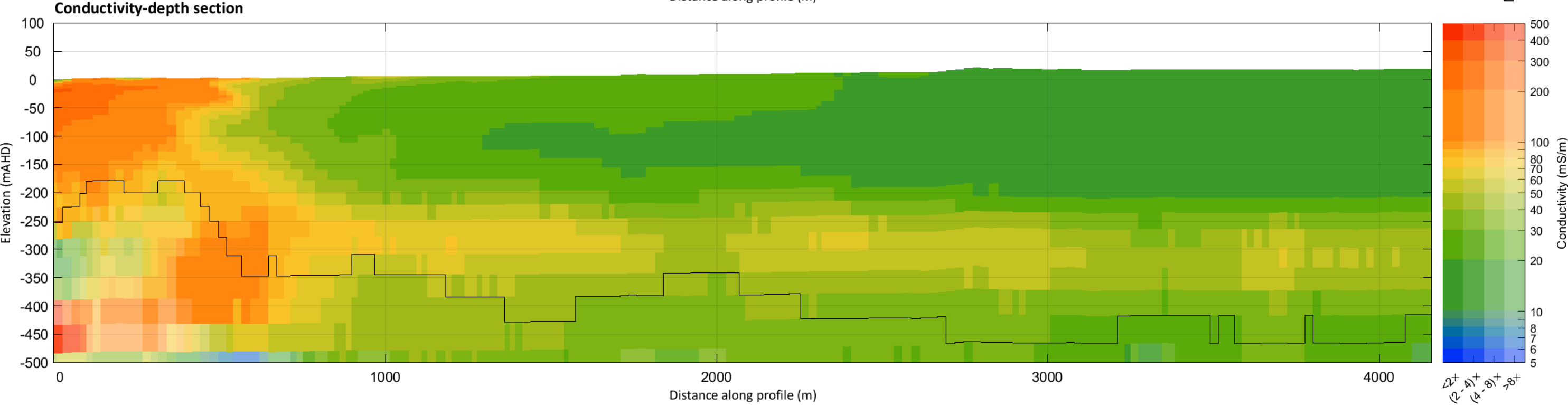
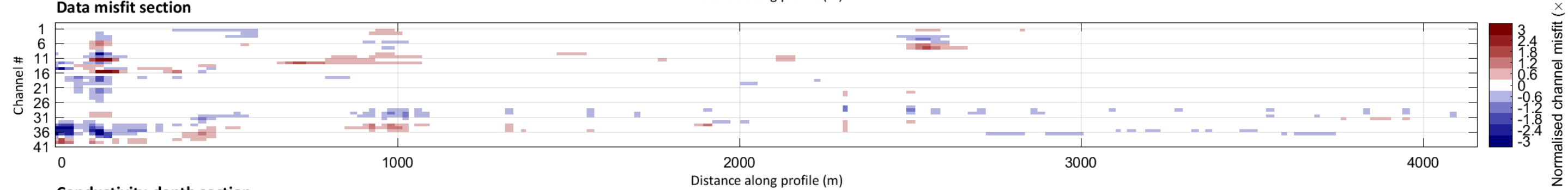
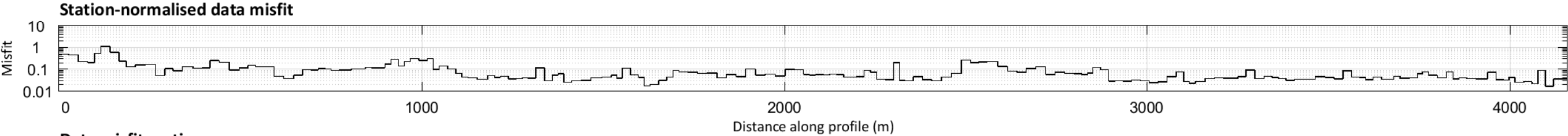
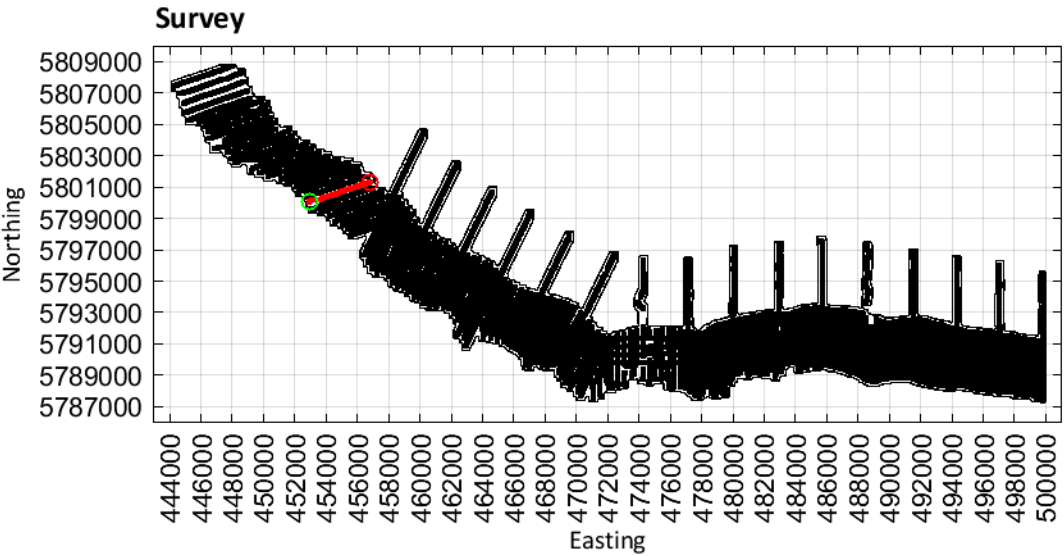
MGA Zone 54



Limestone Coast
Spatially constrained inversion

Line: 100231

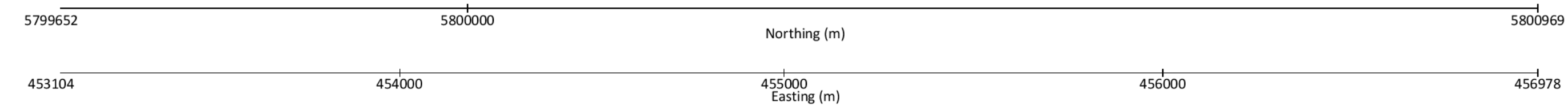
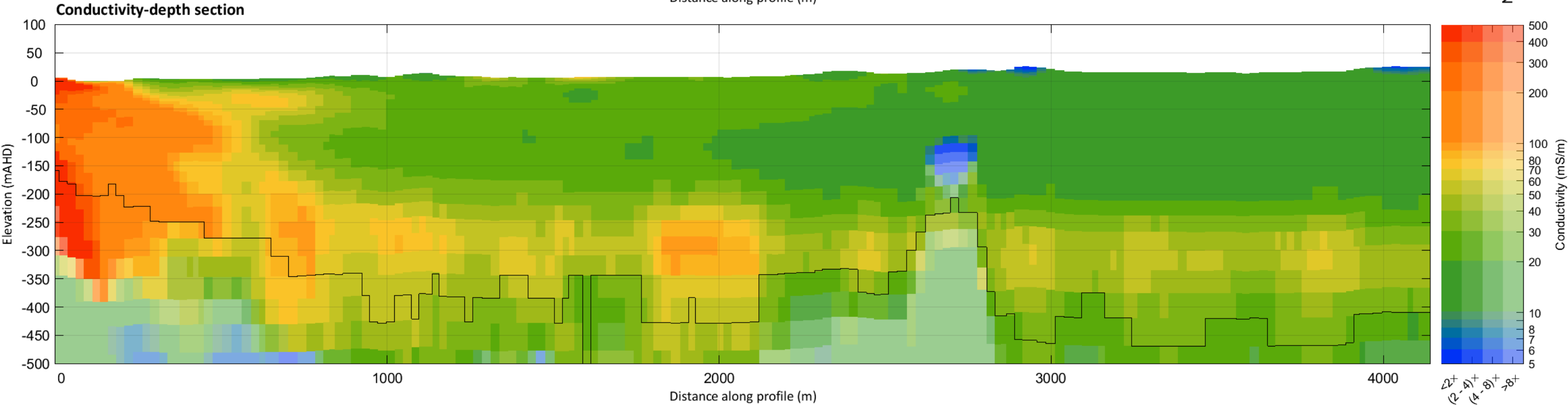
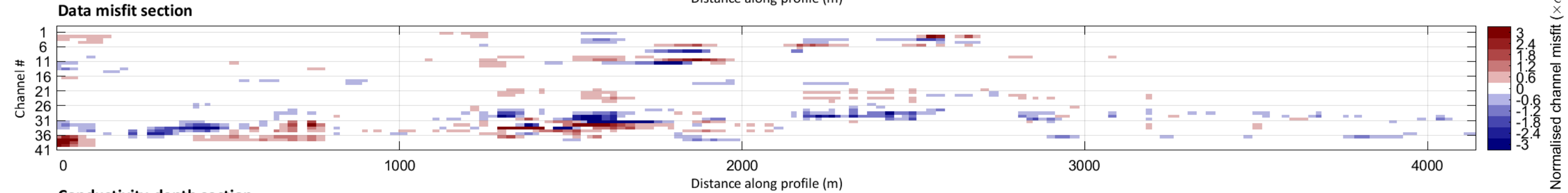
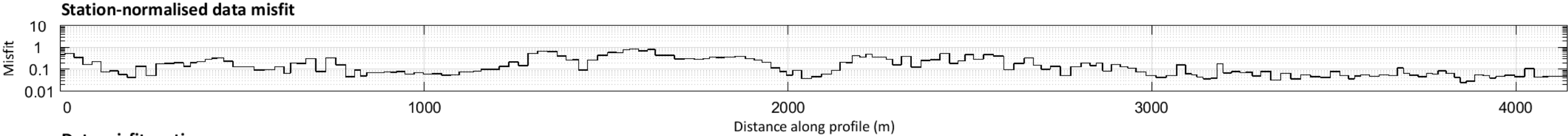
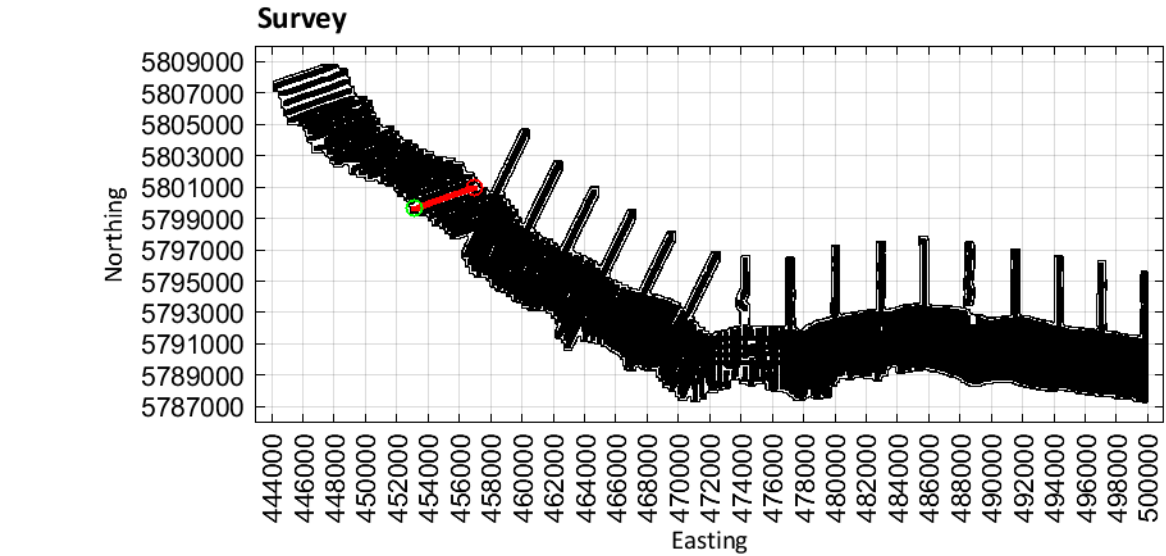
MGA Zone 54



Limestone Coast
Spatially constrained inversion

Line: 100241

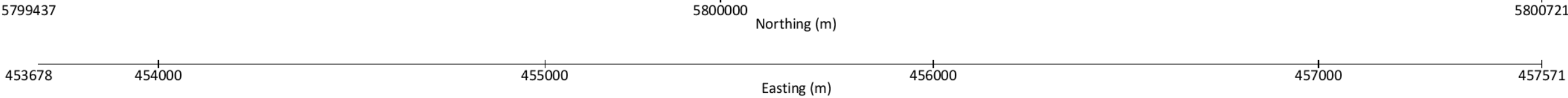
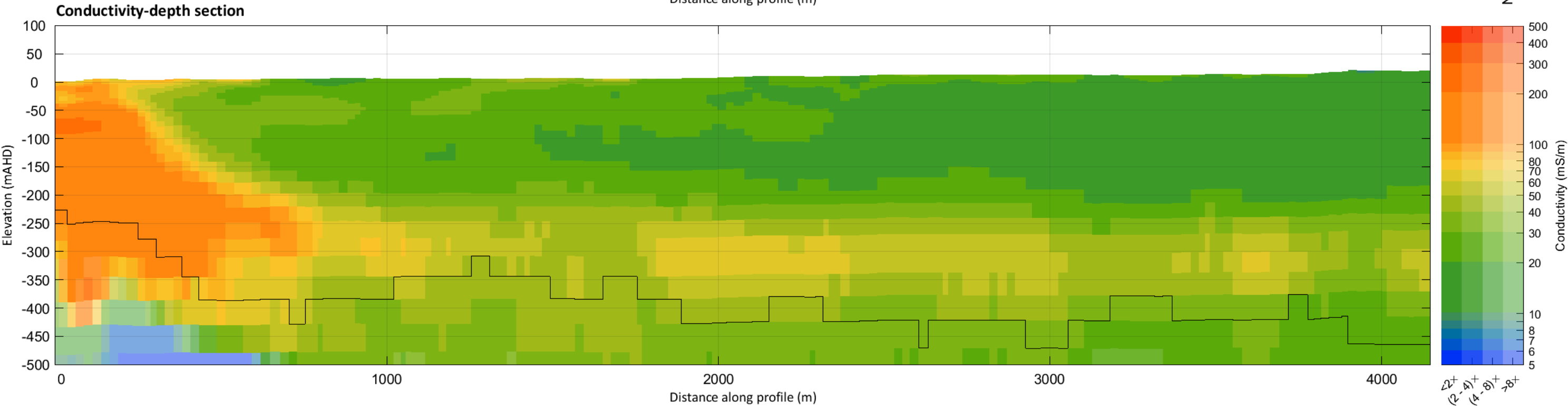
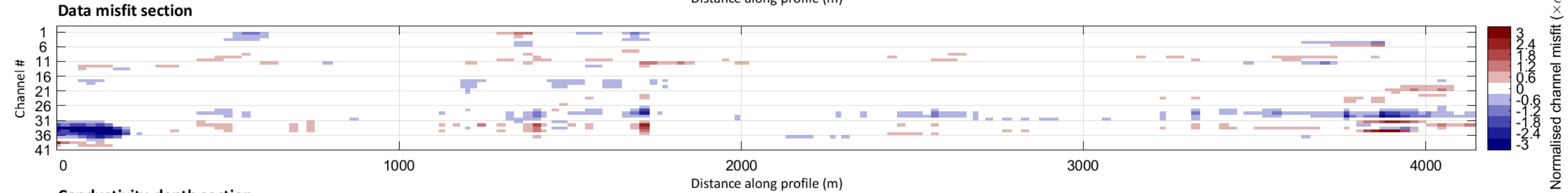
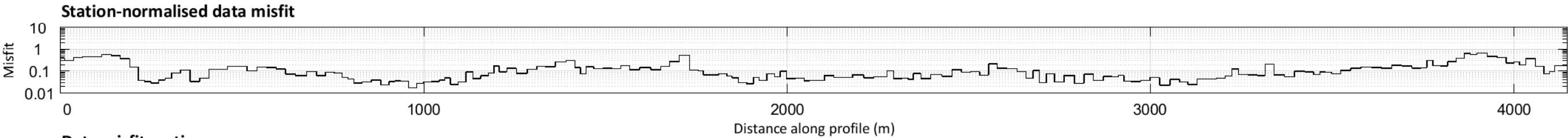
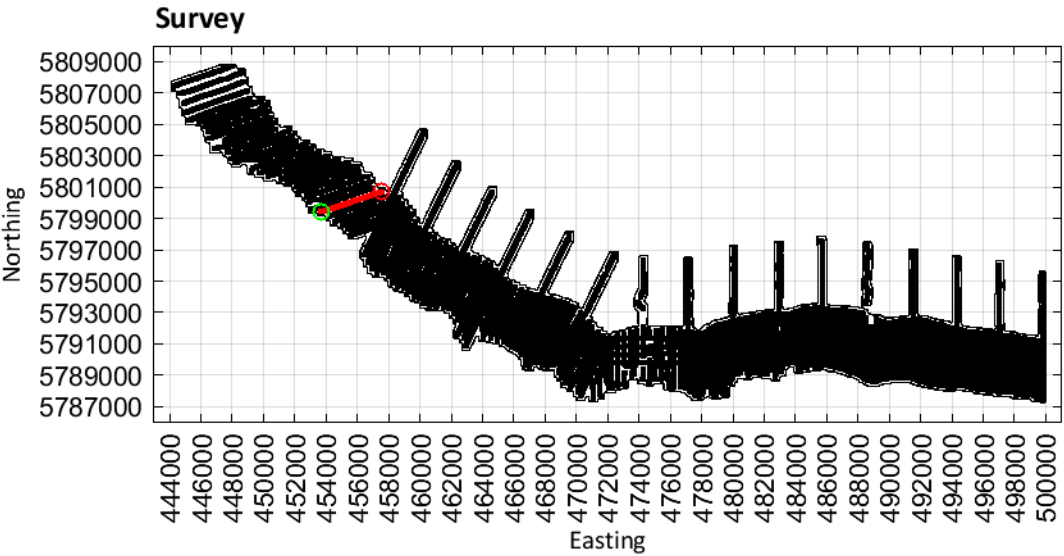
MGA Zone 54



Limestone Coast
Spatially constrained inversion

Line: 100251

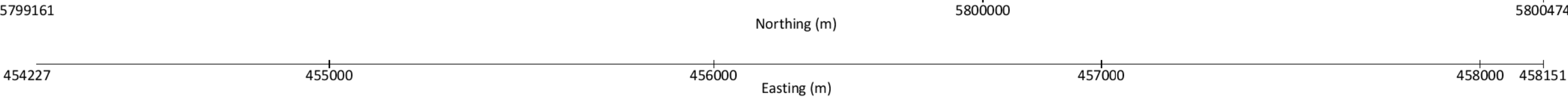
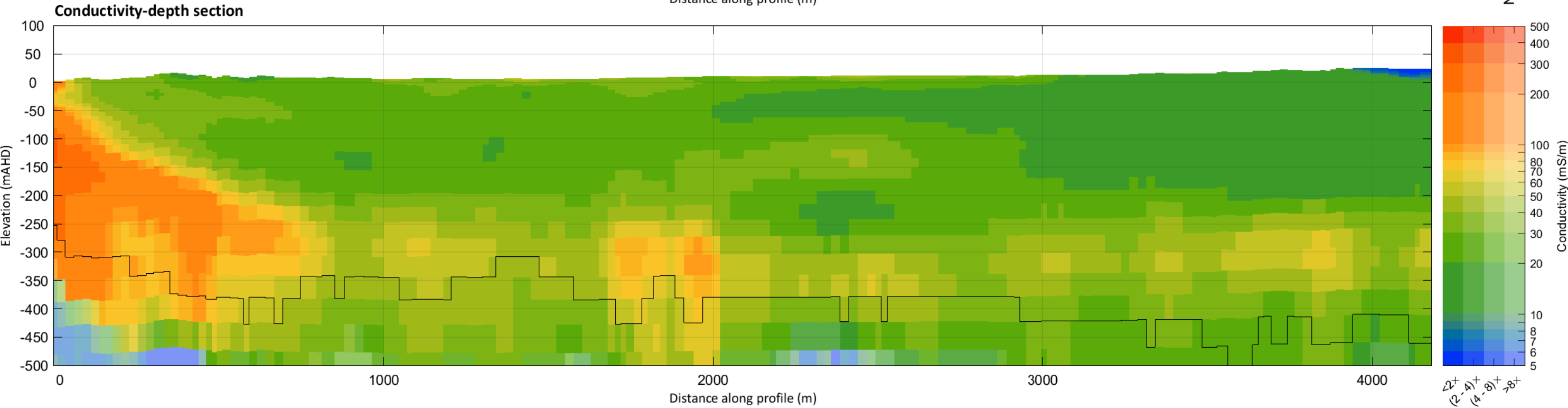
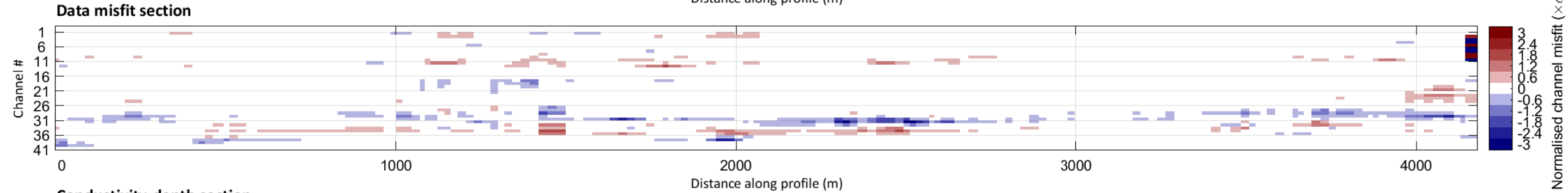
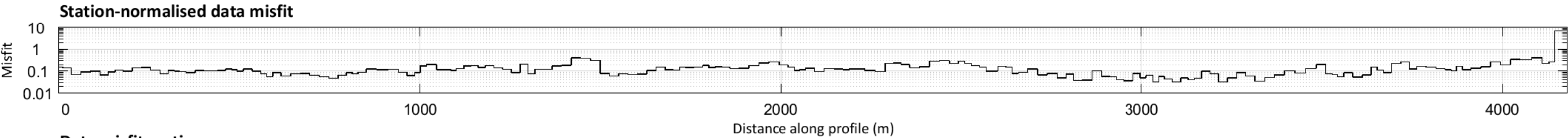
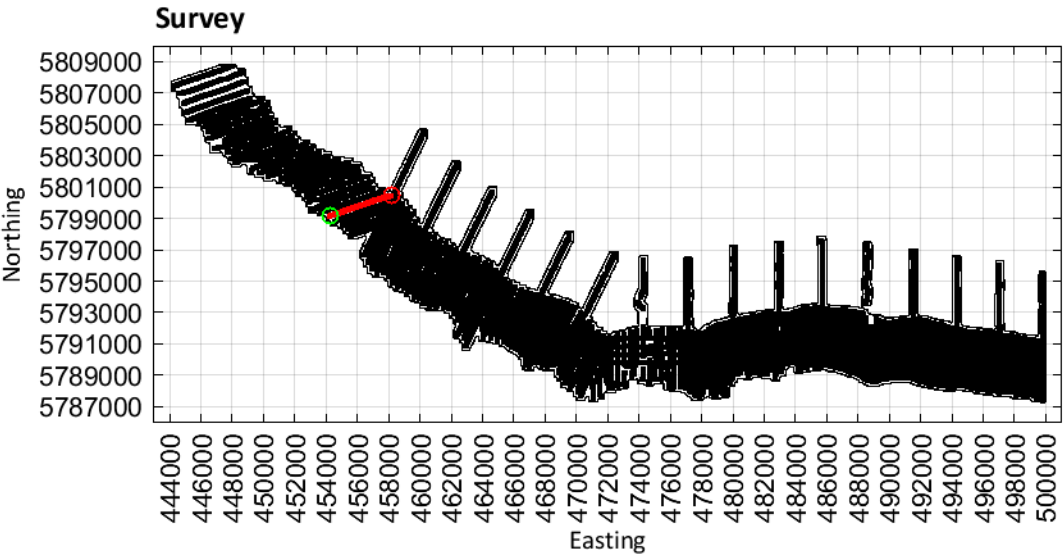
MGA Zone 54



Limestone Coast
Spatially constrained inversion

Line: 100261


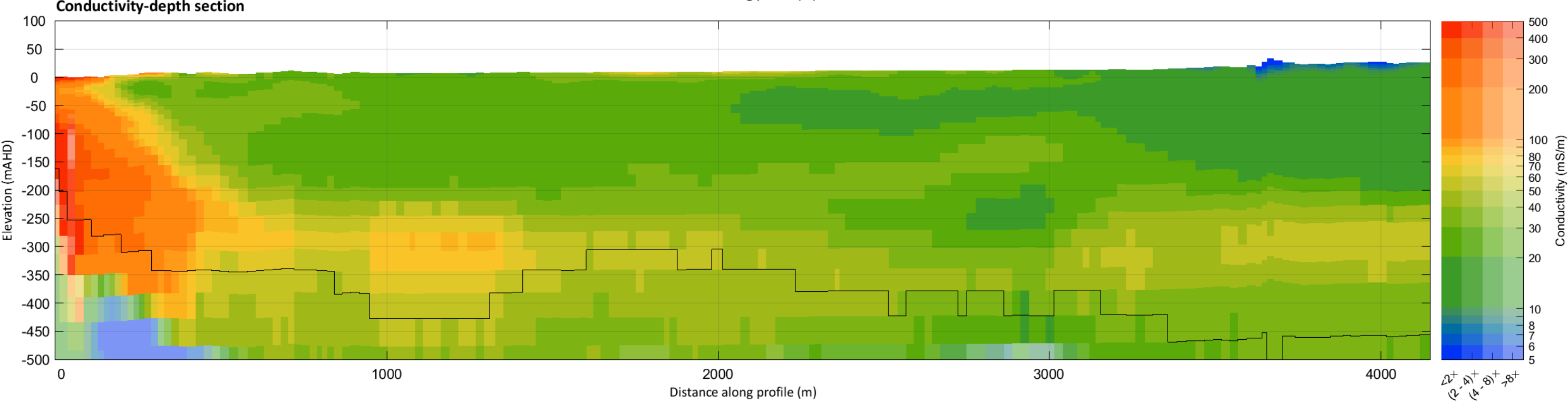
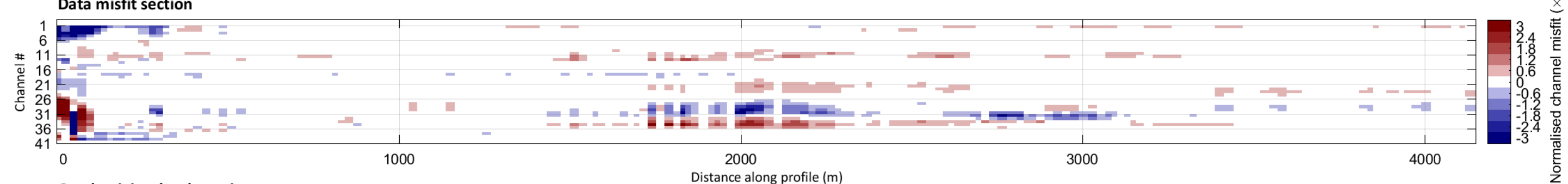
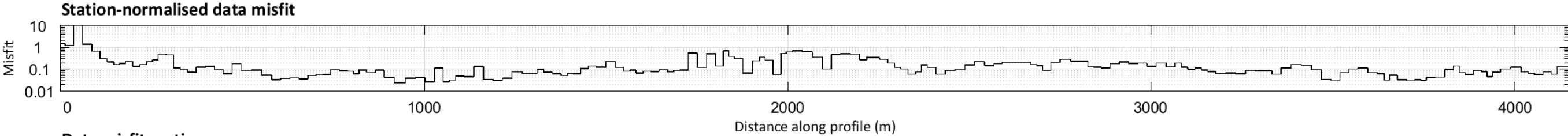
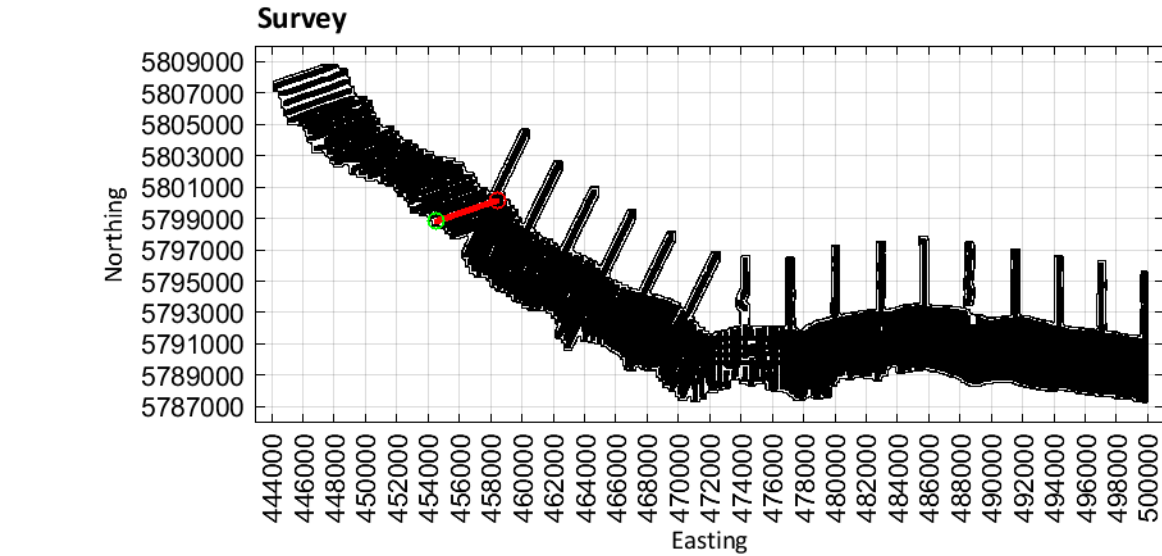
MGA Zone 54



Limestone Coast
Spatially constrained inversion

Line: 100271

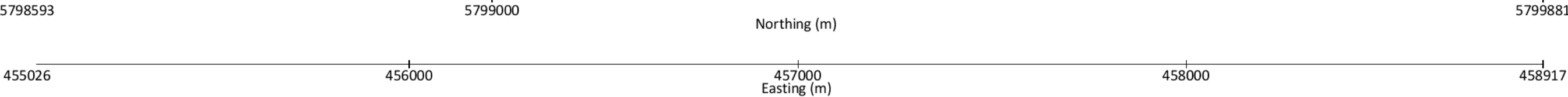
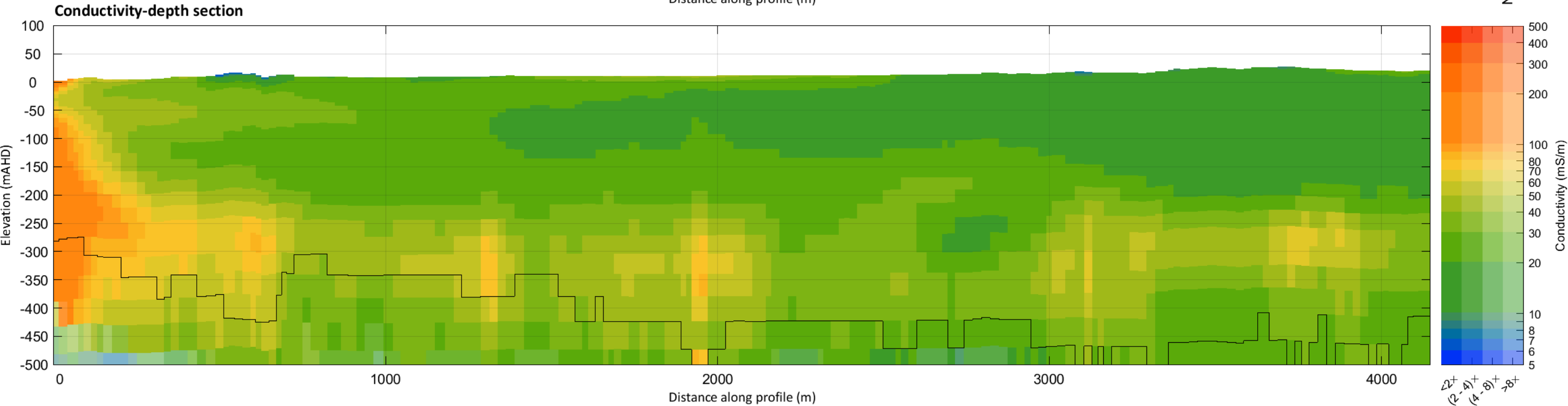
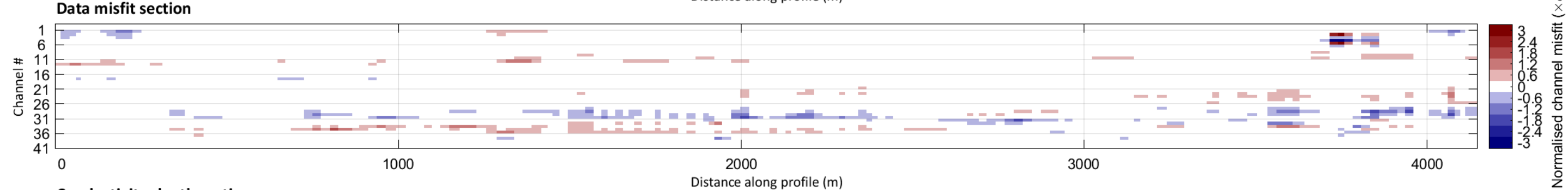
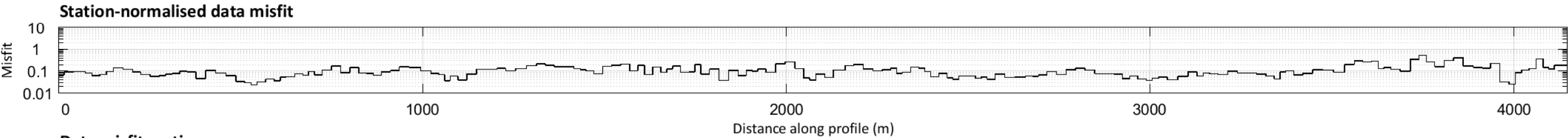
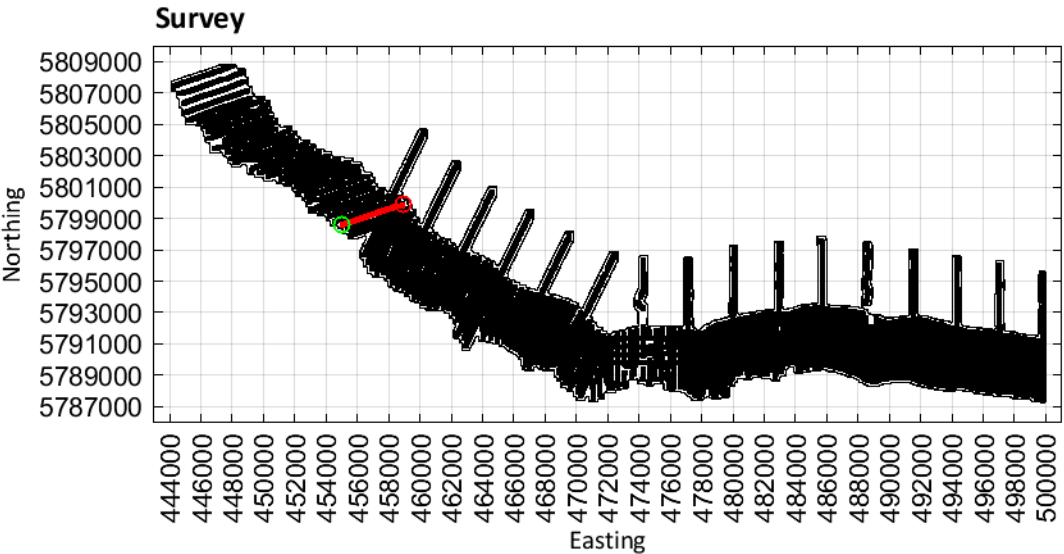
MGA Zone 54



Limestone Coast
Spatially constrained inversion

Line: 100281

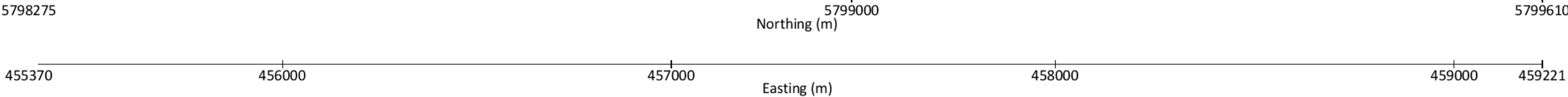
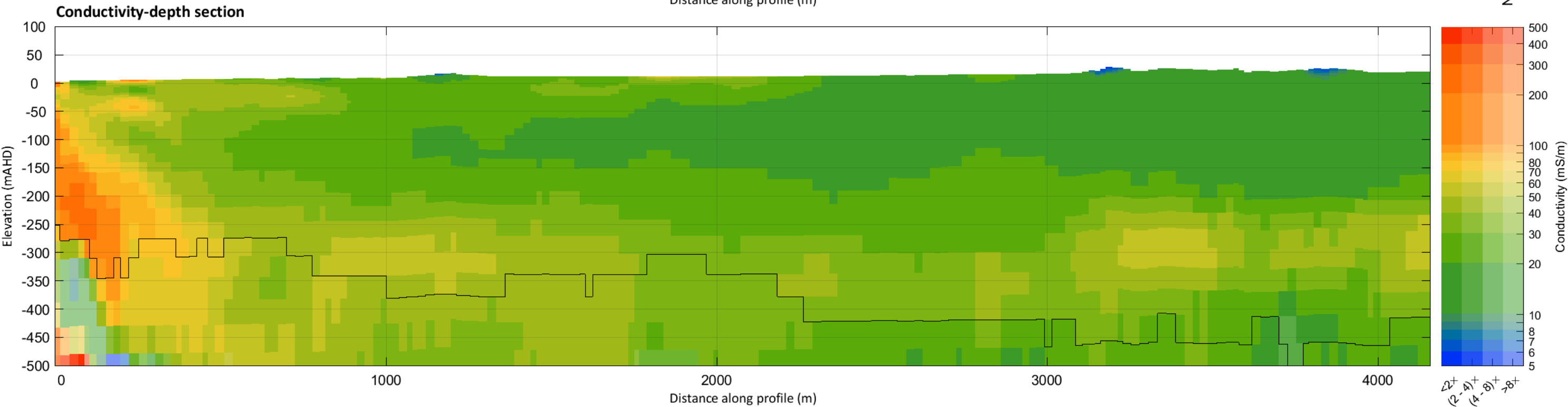
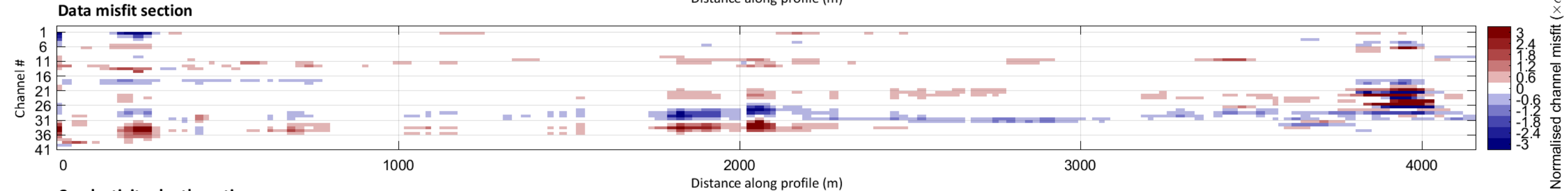
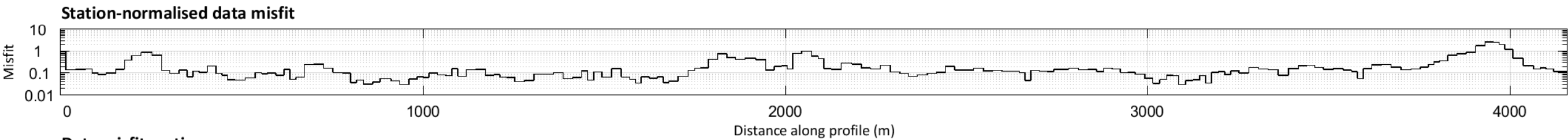
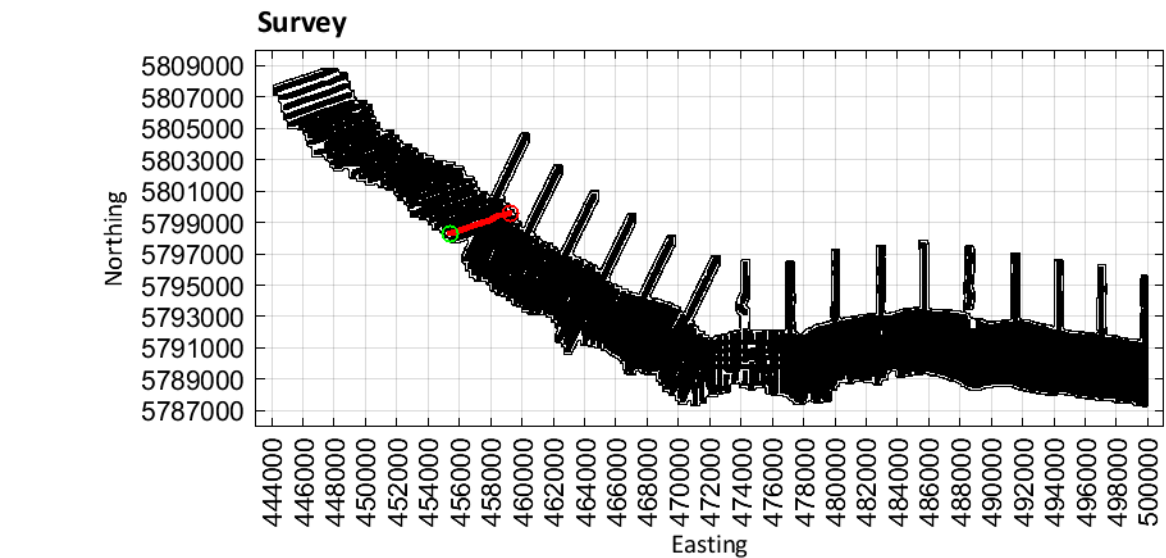
MGA Zone 54



Limestone Coast
Spatially constrained inversion

Line: 100291

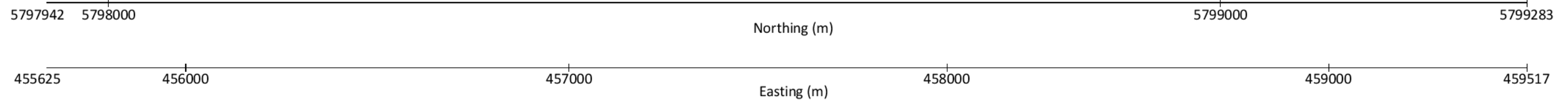
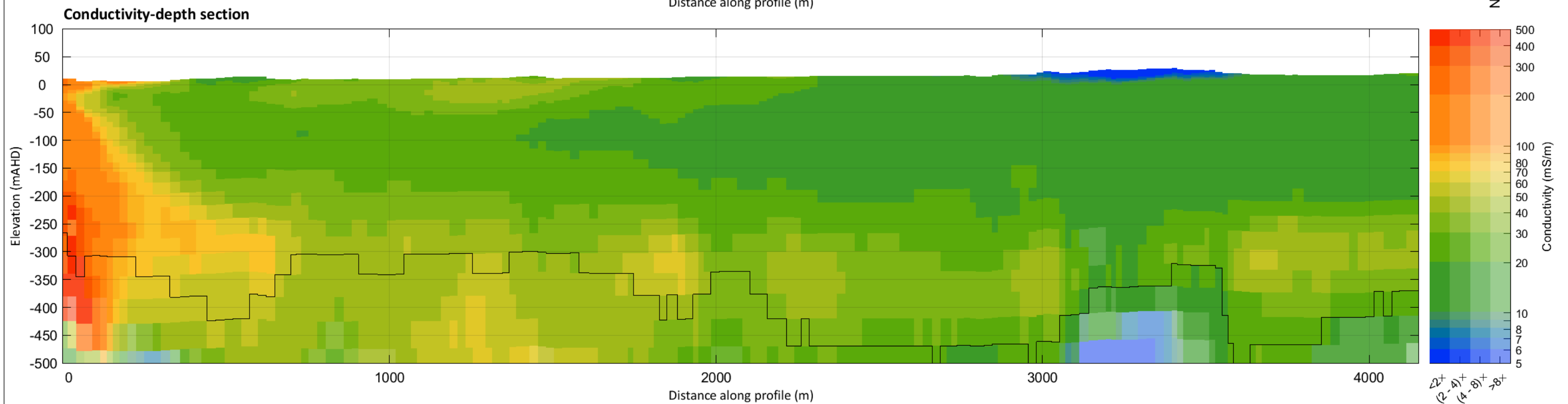
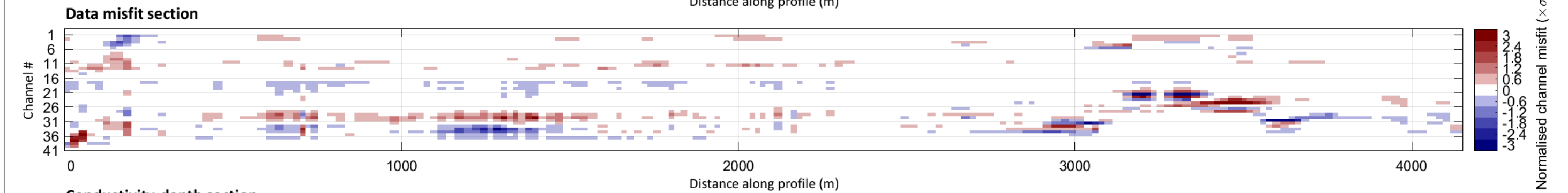
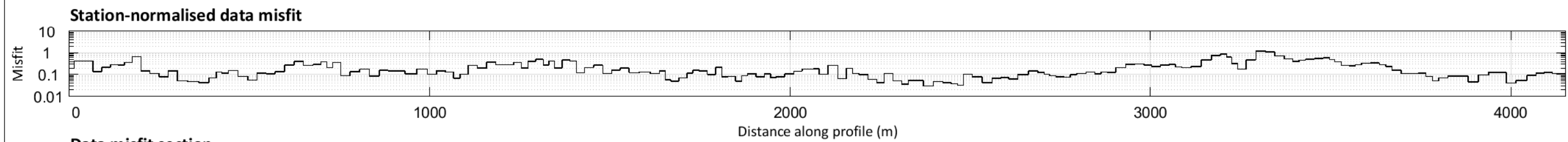
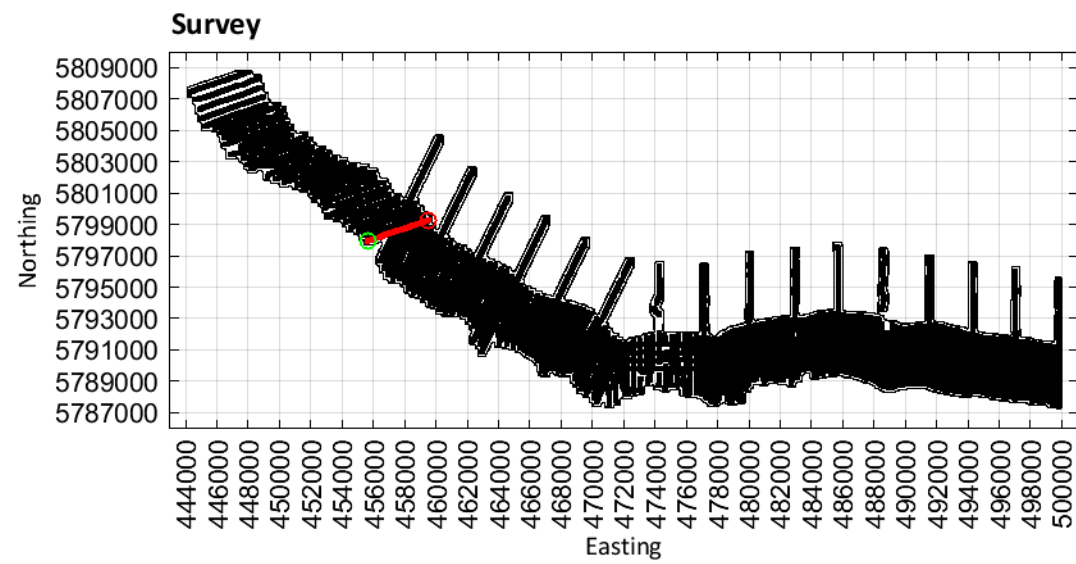
MGA Zone 54



Limestone Coast
Spatially constrained inversion

Line: 100301

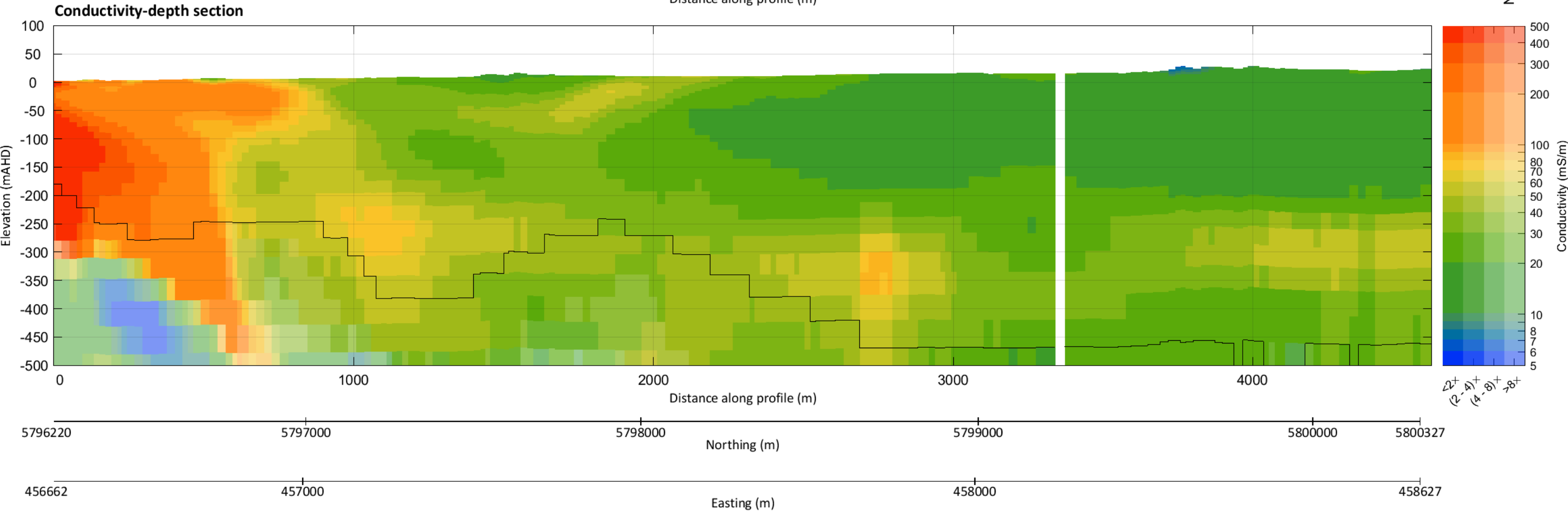
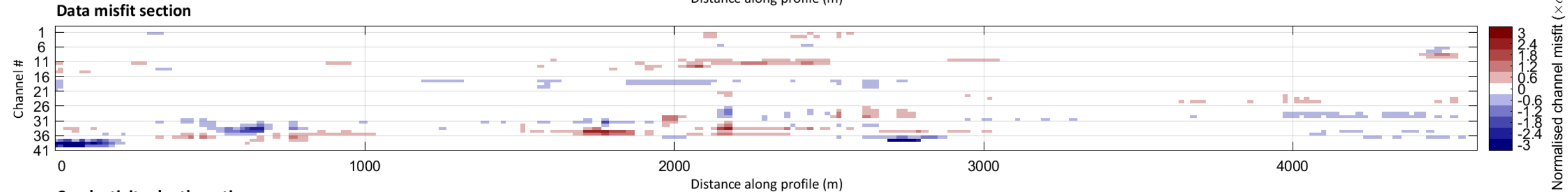
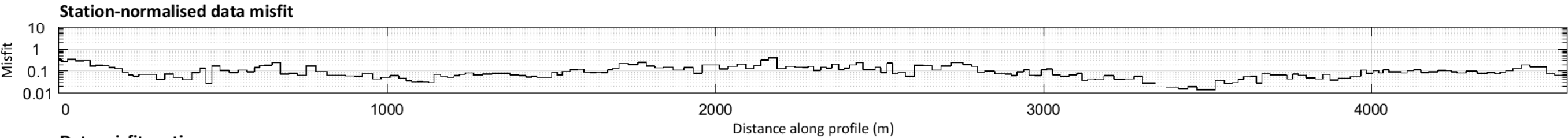
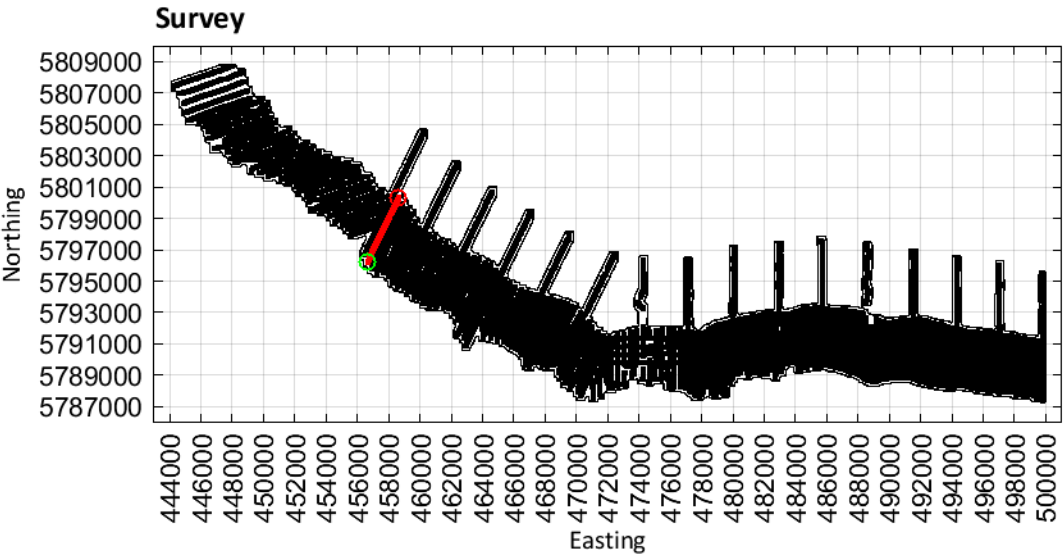
MGA Zone 54



Limestone Coast
Spatially constrained inversion

Line: 200001

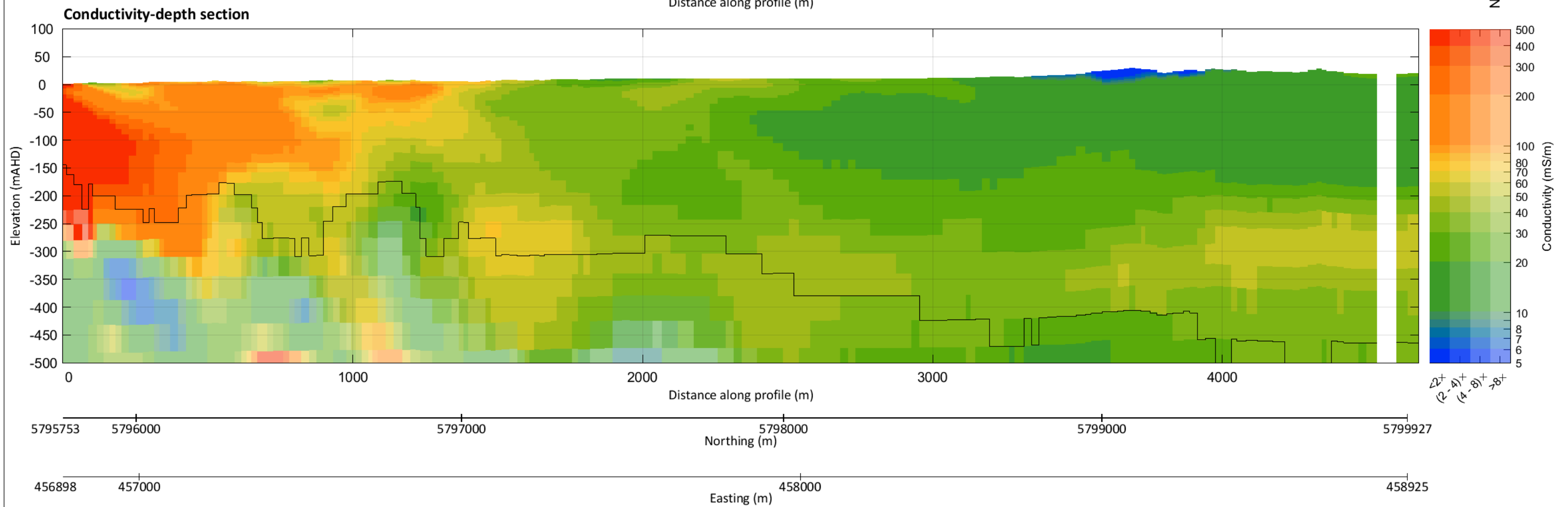
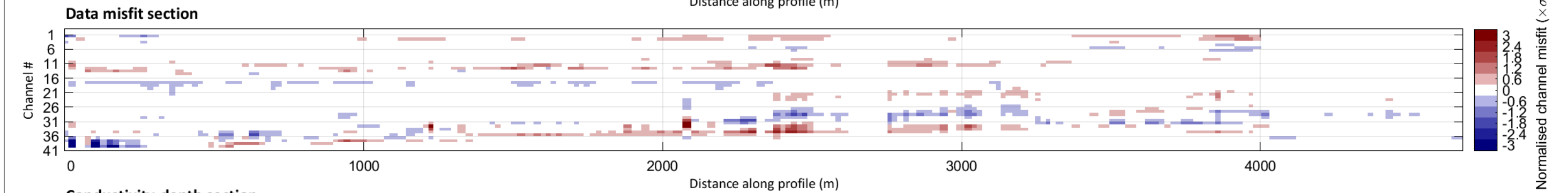
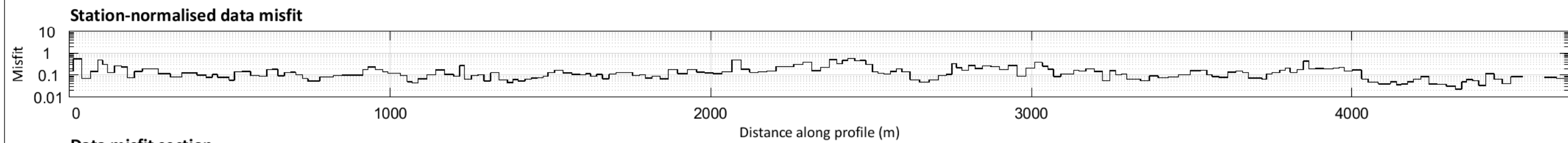
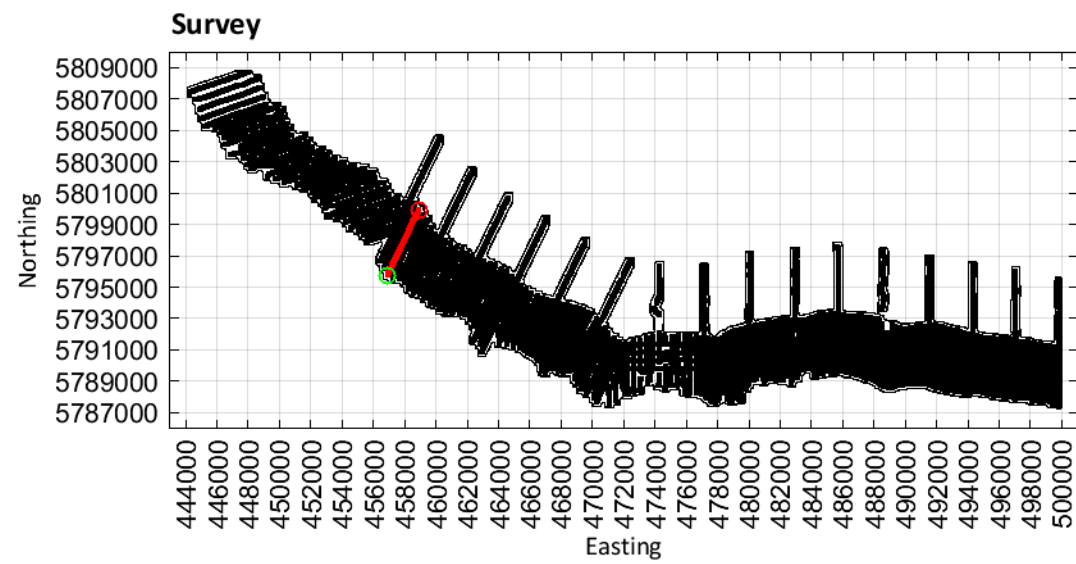
MGA Zone 54



Limestone Coast
Spatially constrained inversion

Line: 200011


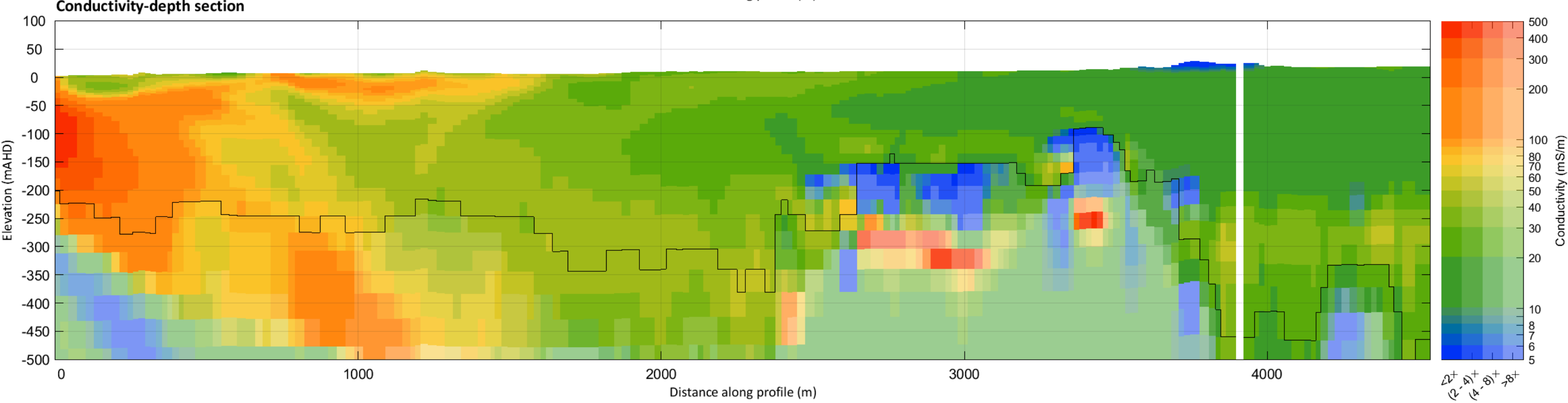
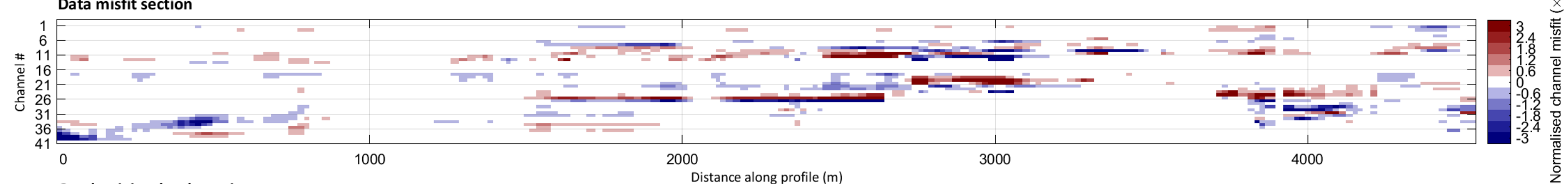
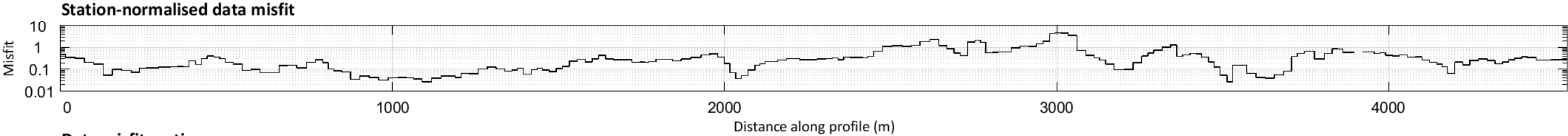
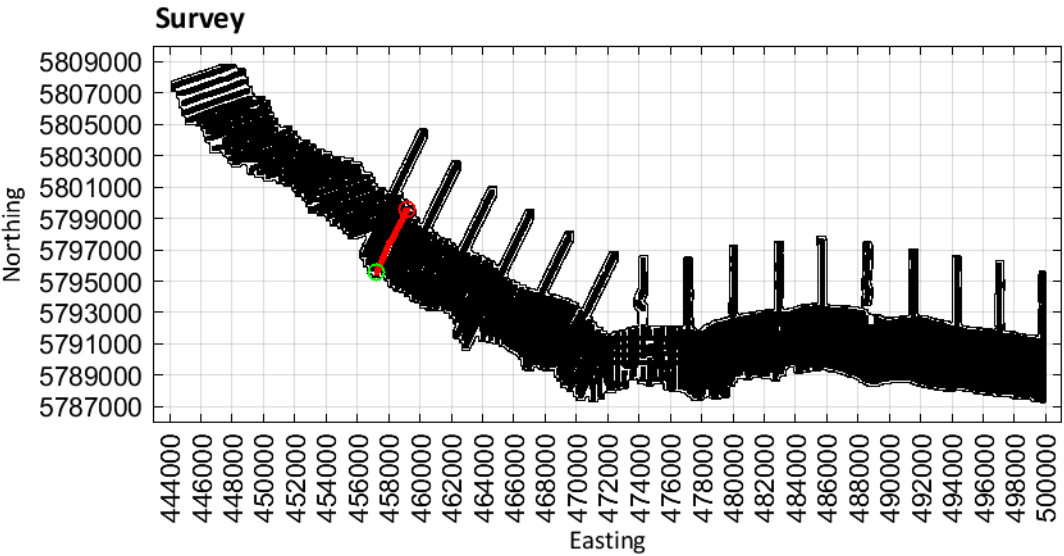
MGA Zone 54



Limestone Coast
Spatially constrained inversion

Line: 200021

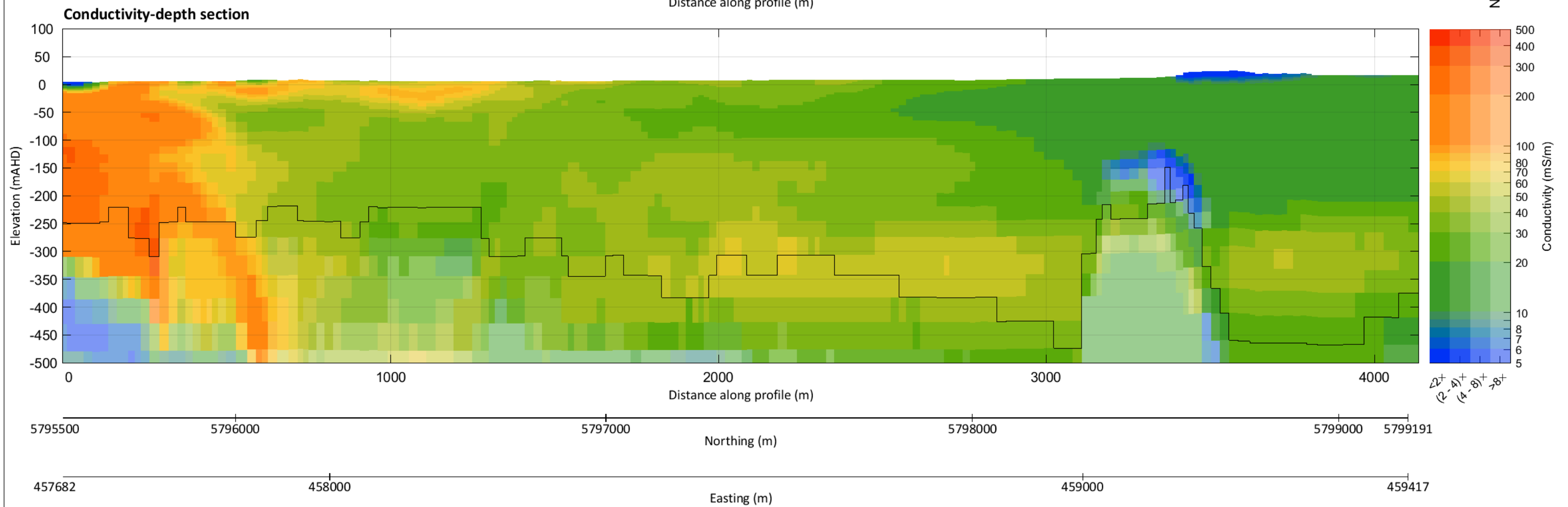
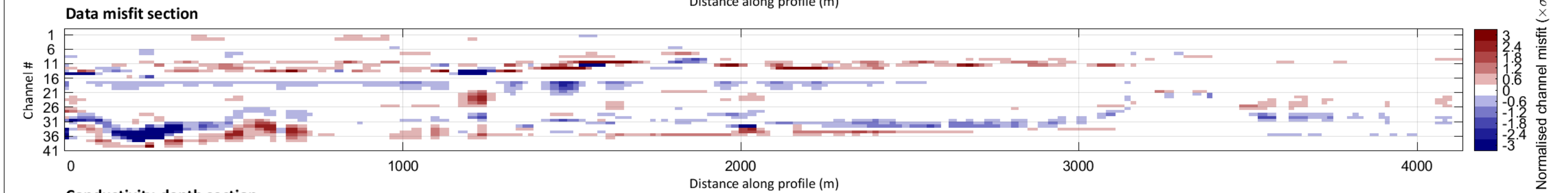
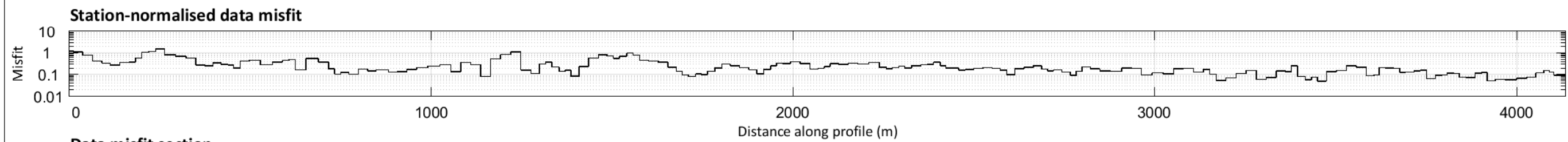
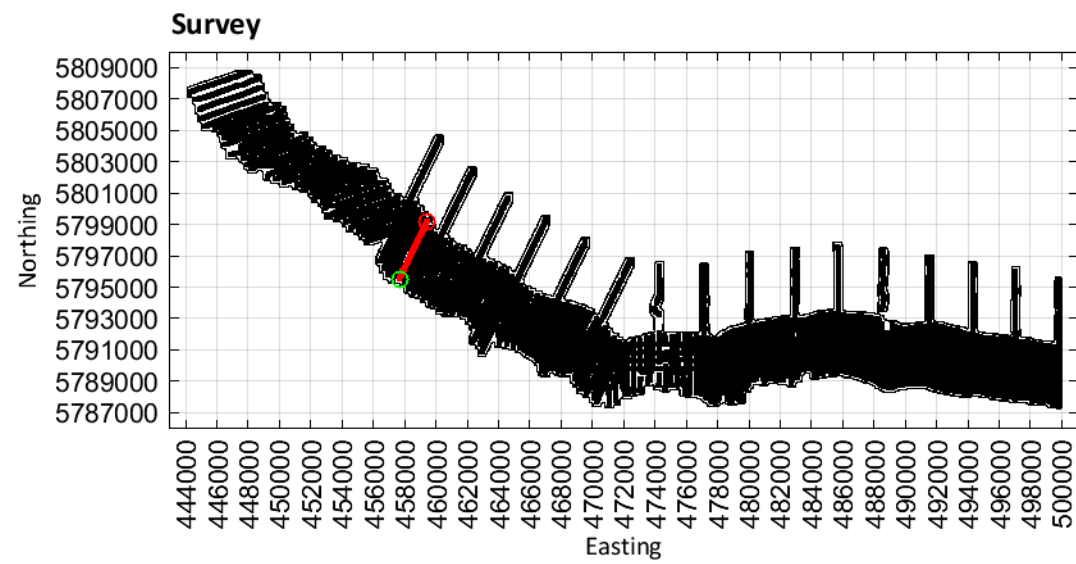
MGA Zone 54



Limestone Coast
Spatially constrained inversion

Line: 200031

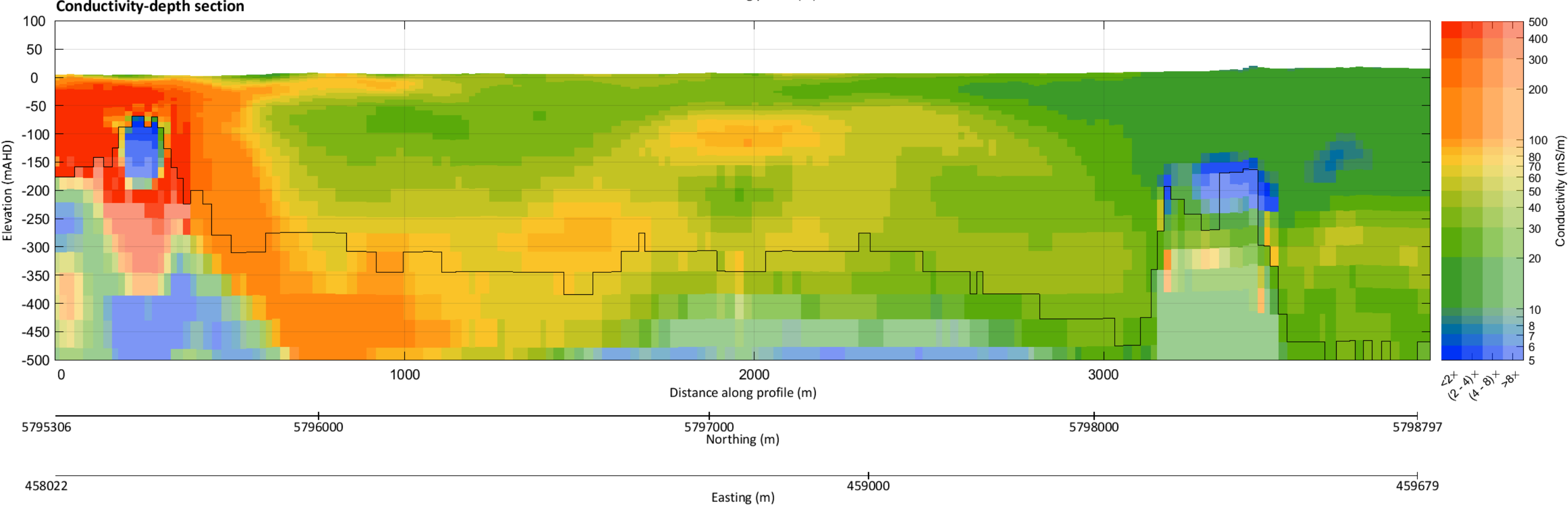
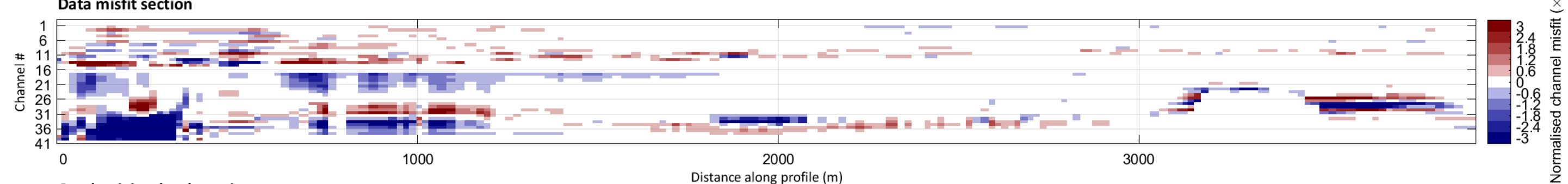
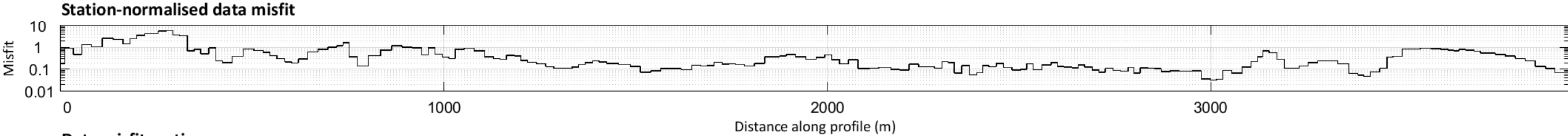
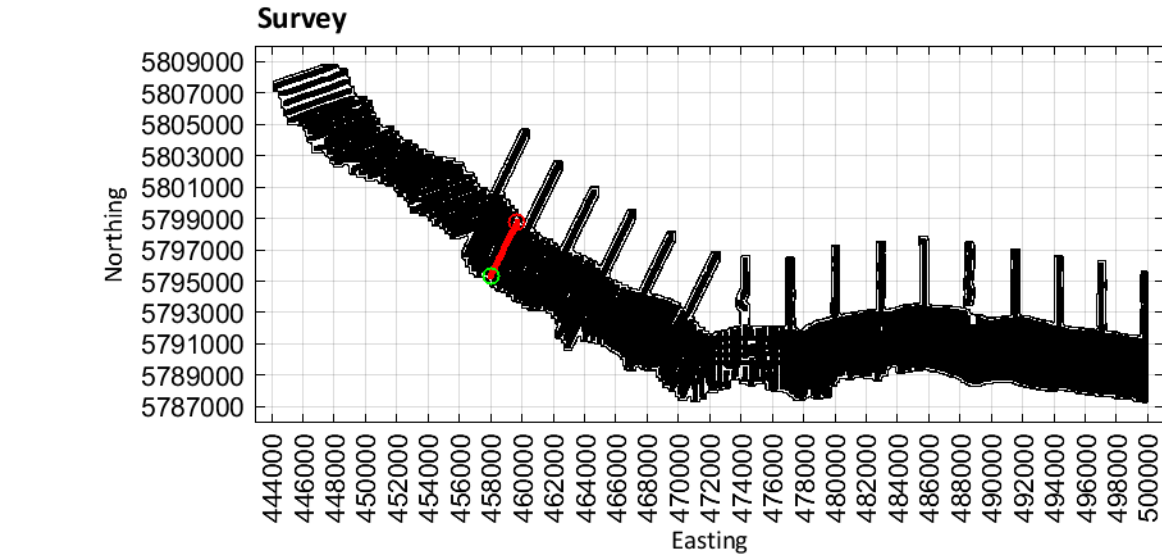
MGA Zone 54



Limestone Coast
Spatially constrained inversion

Line: 200041

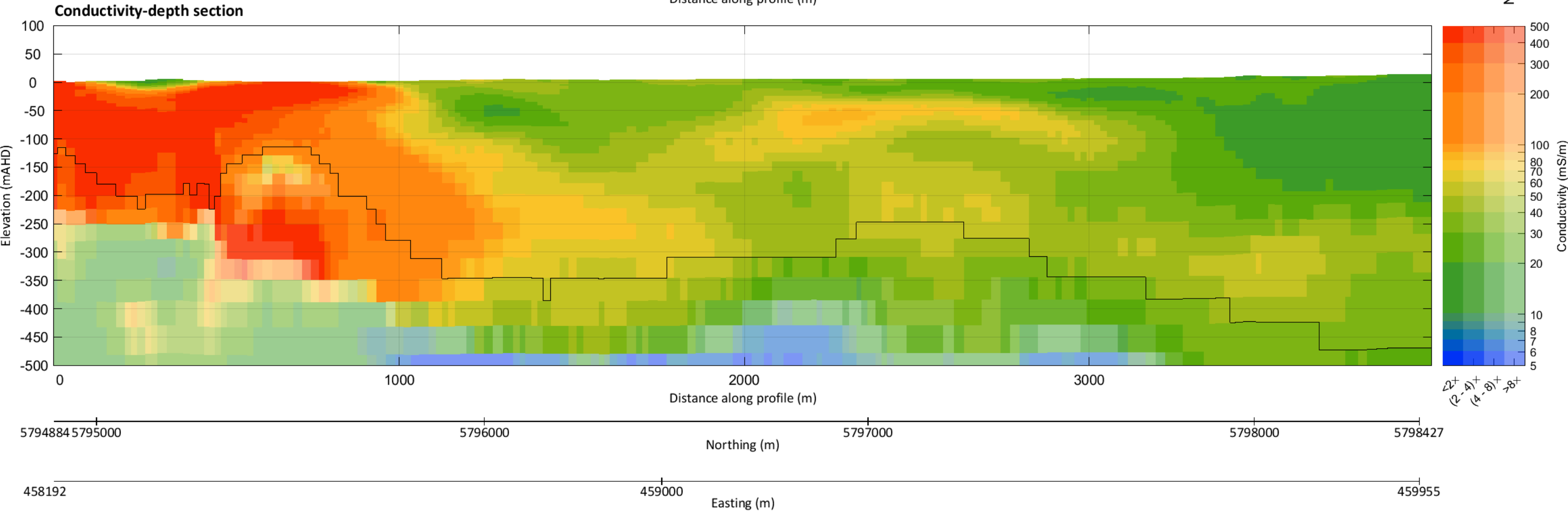
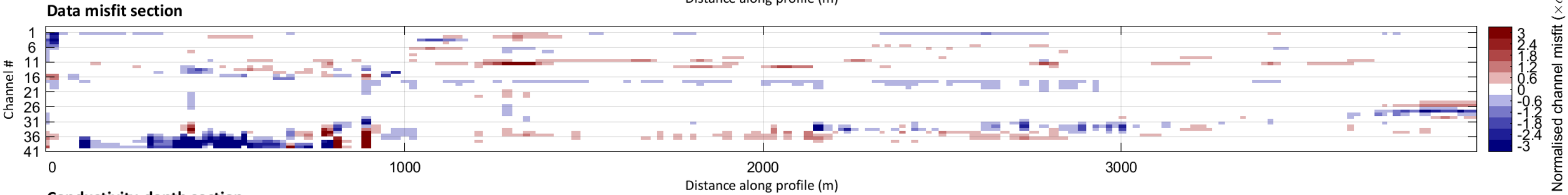
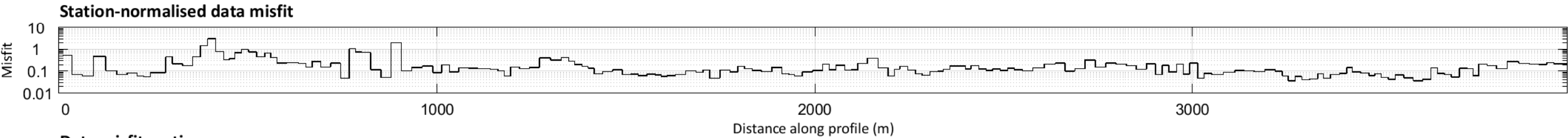
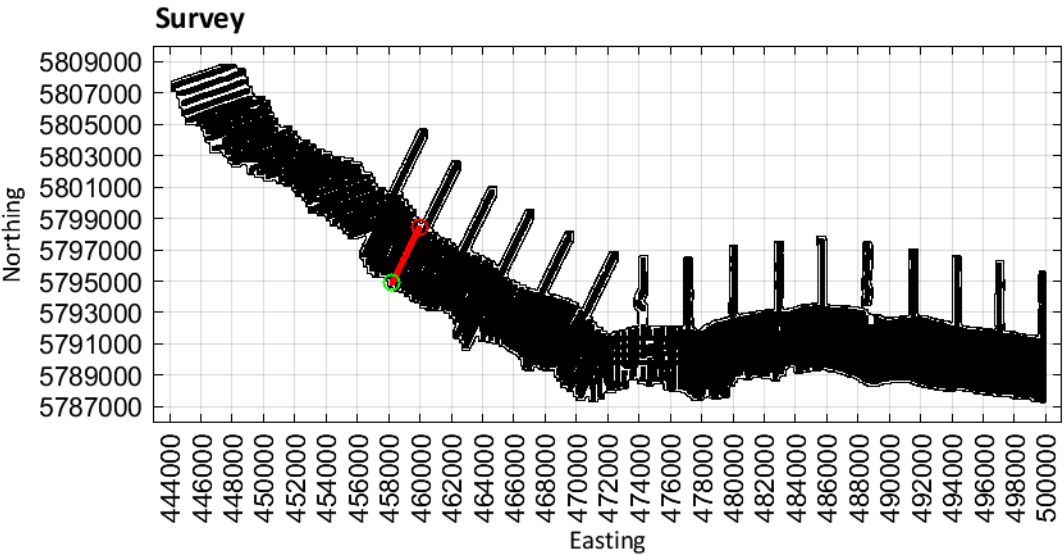
MGA Zone 54



Limestone Coast
Spatially constrained inversion

Line: 200051

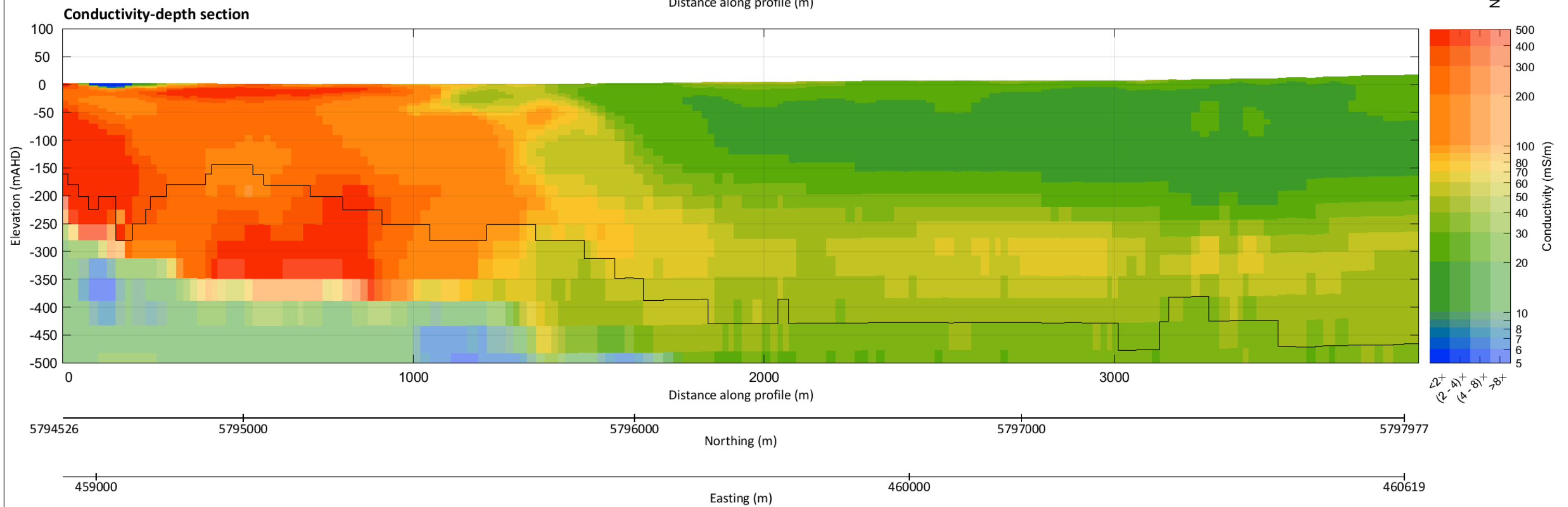
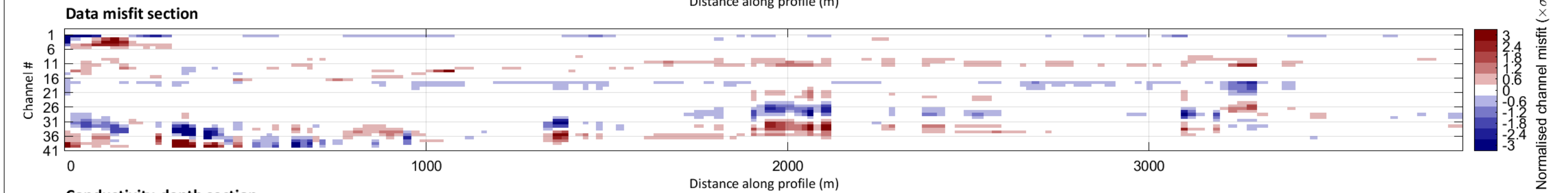
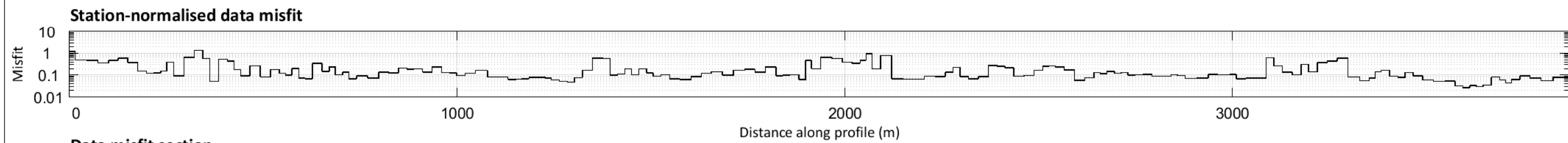
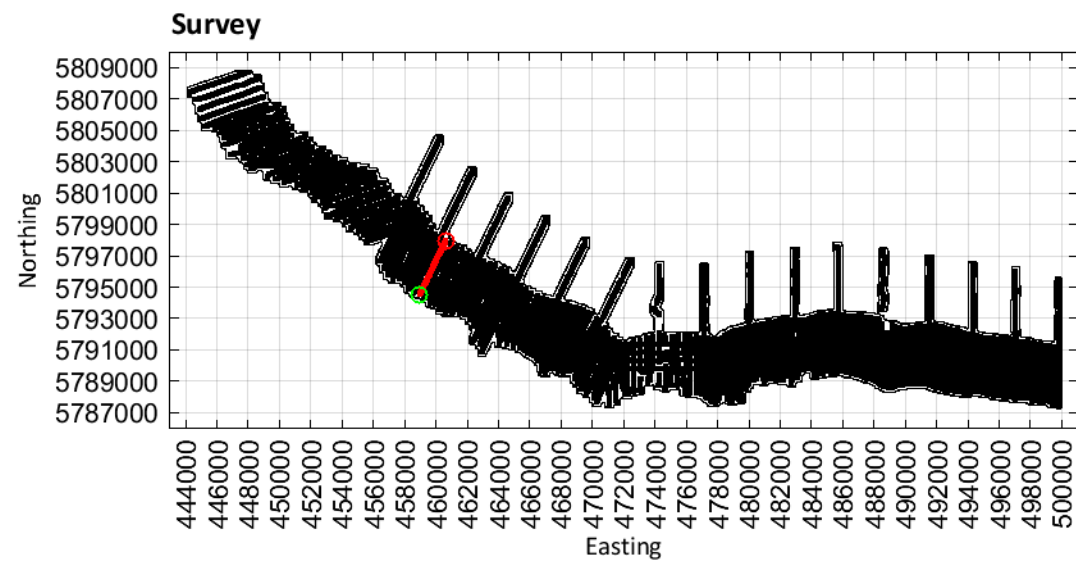
MGA Zone 54



Limestone Coast
Spatially constrained inversion

Line: 200061

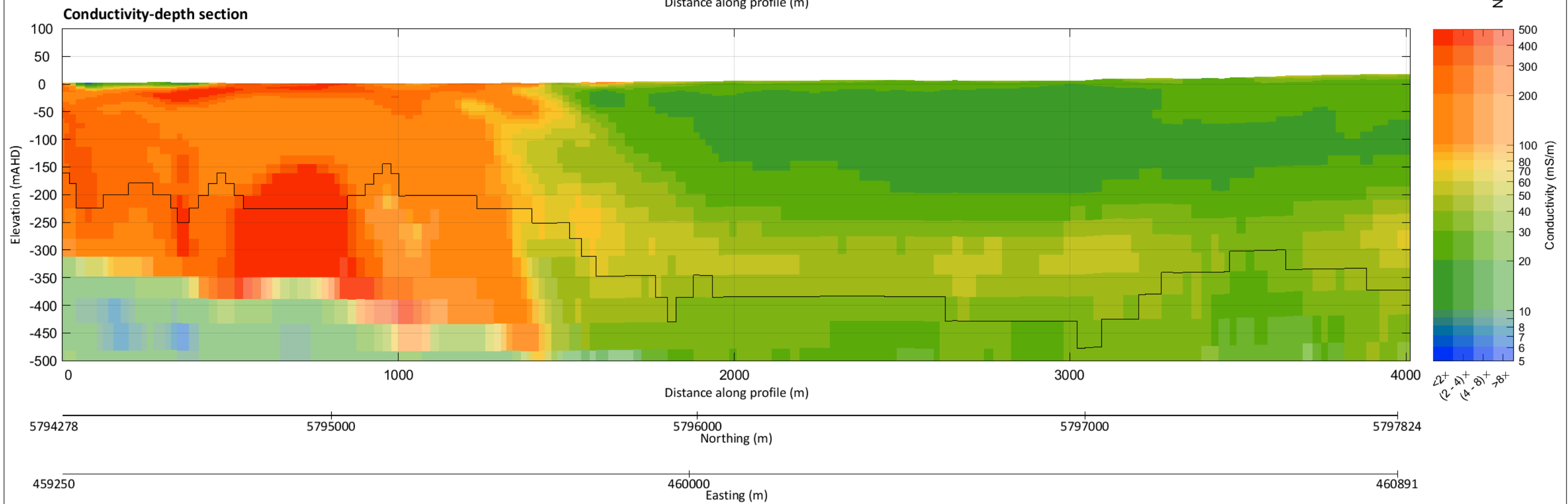
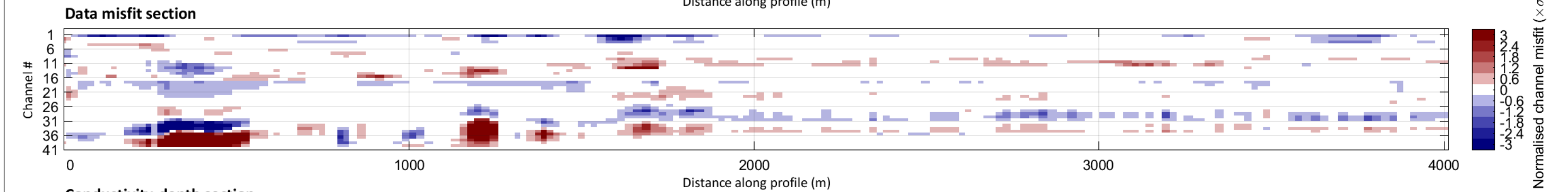
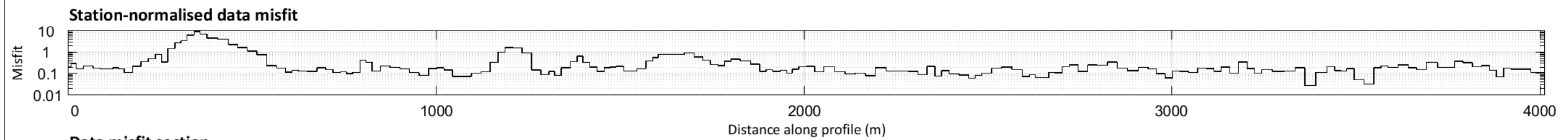
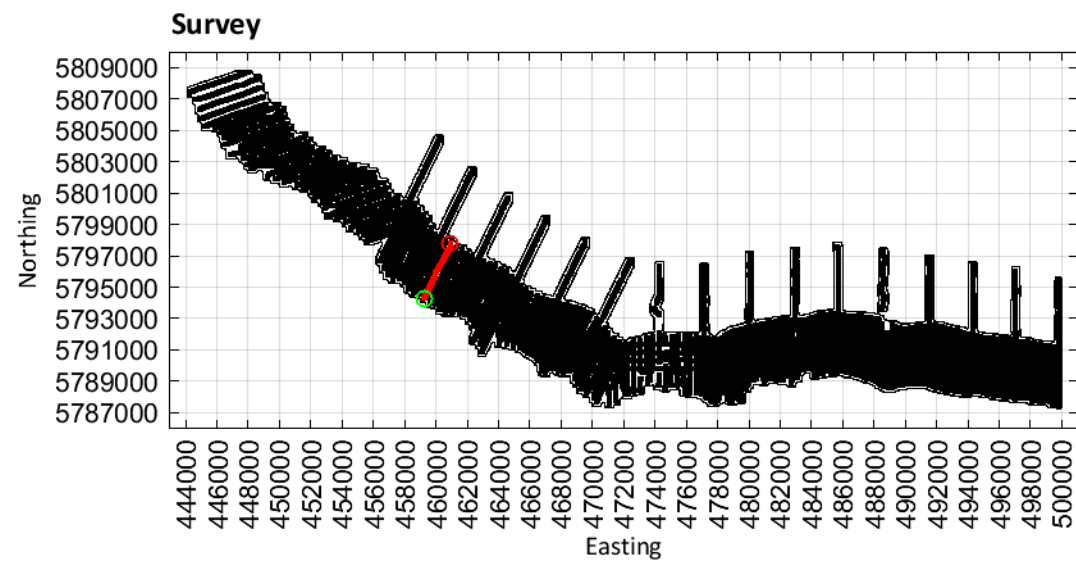
MGA Zone 54



Limestone Coast
Spatially constrained inversion

Line: 200071

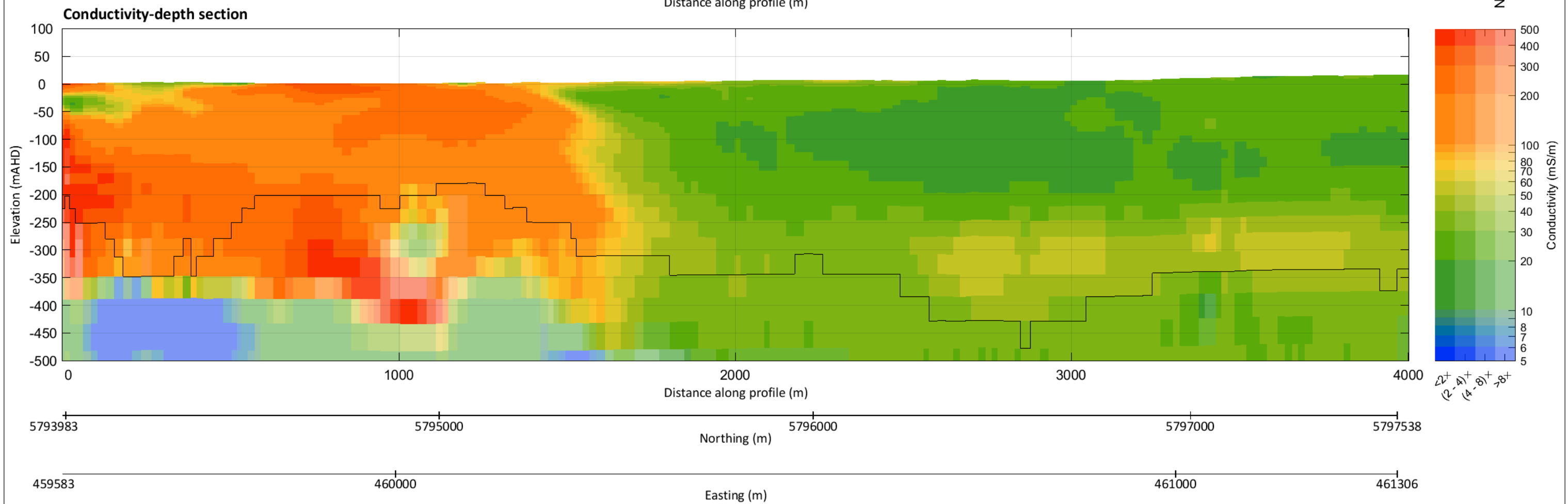
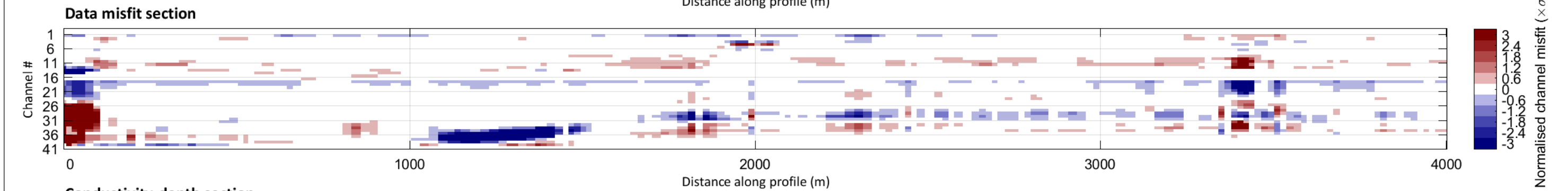
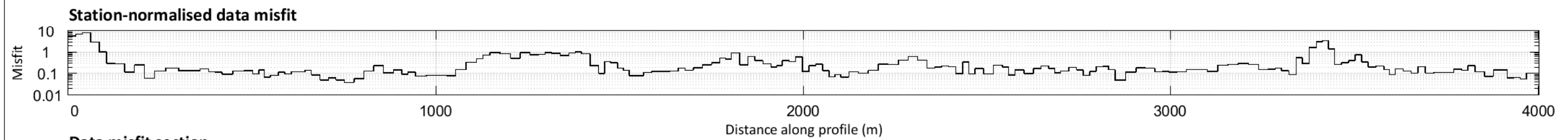
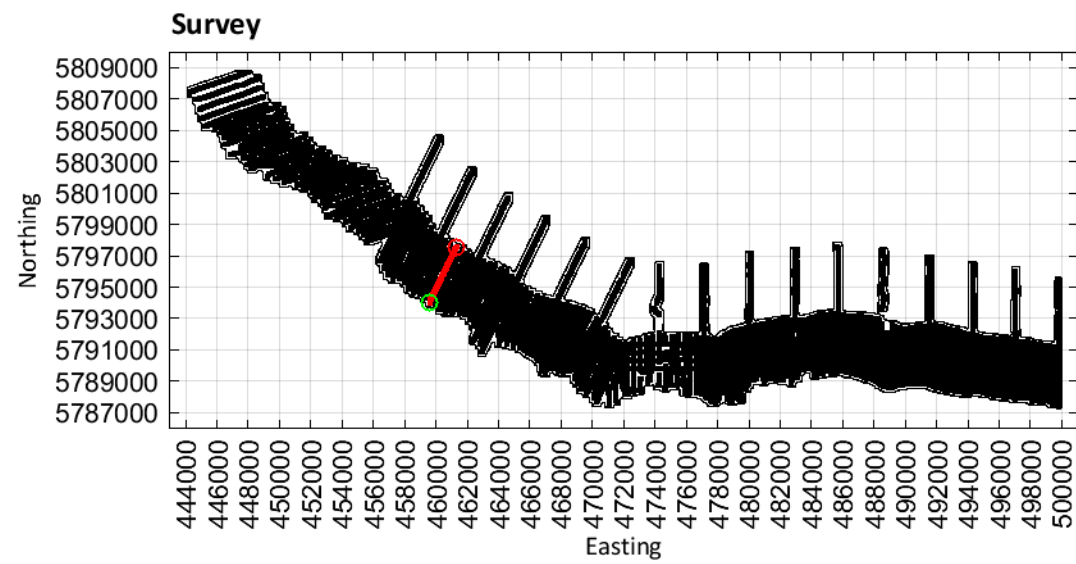
MGA Zone 54



Limestone Coast
Spatially constrained inversion

Line: 200081

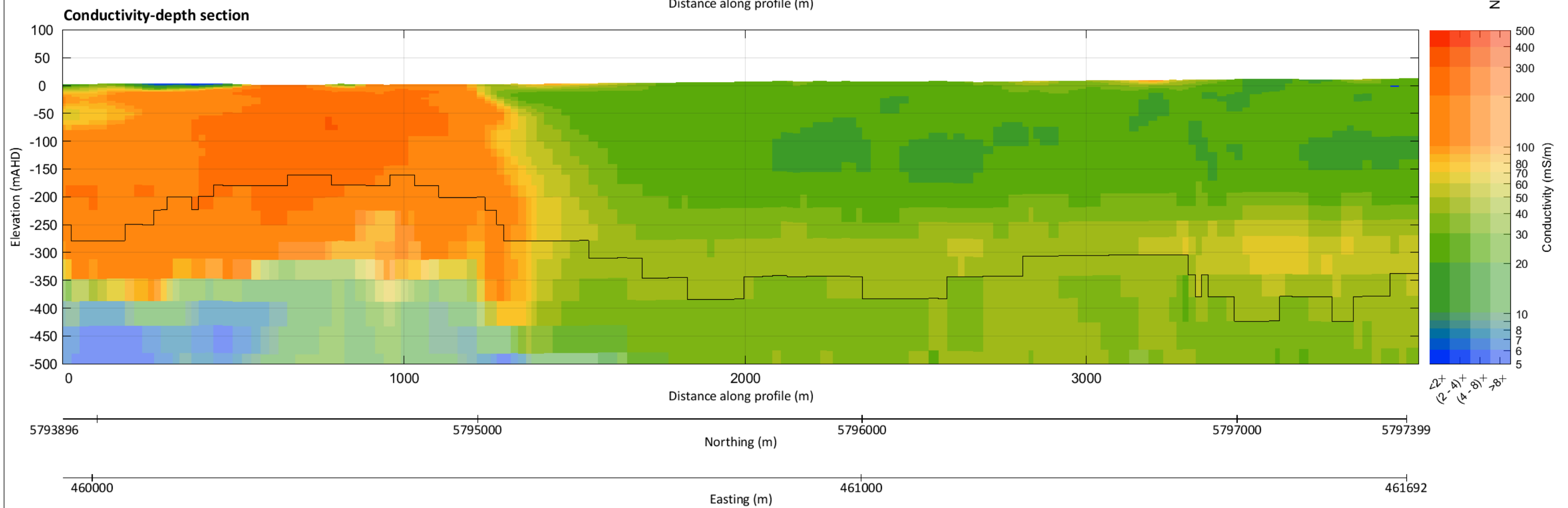
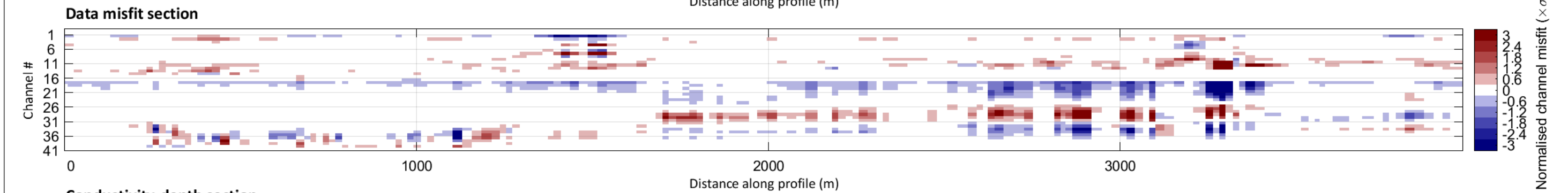
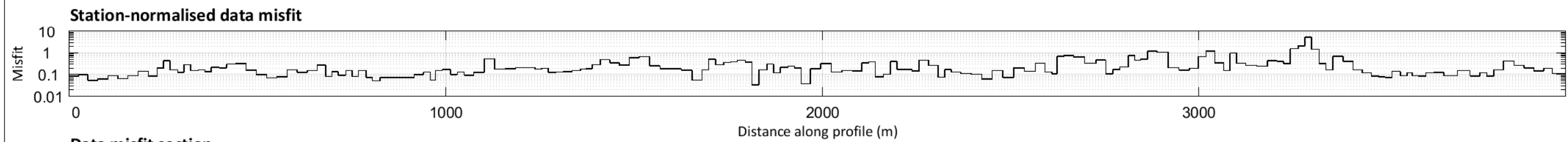
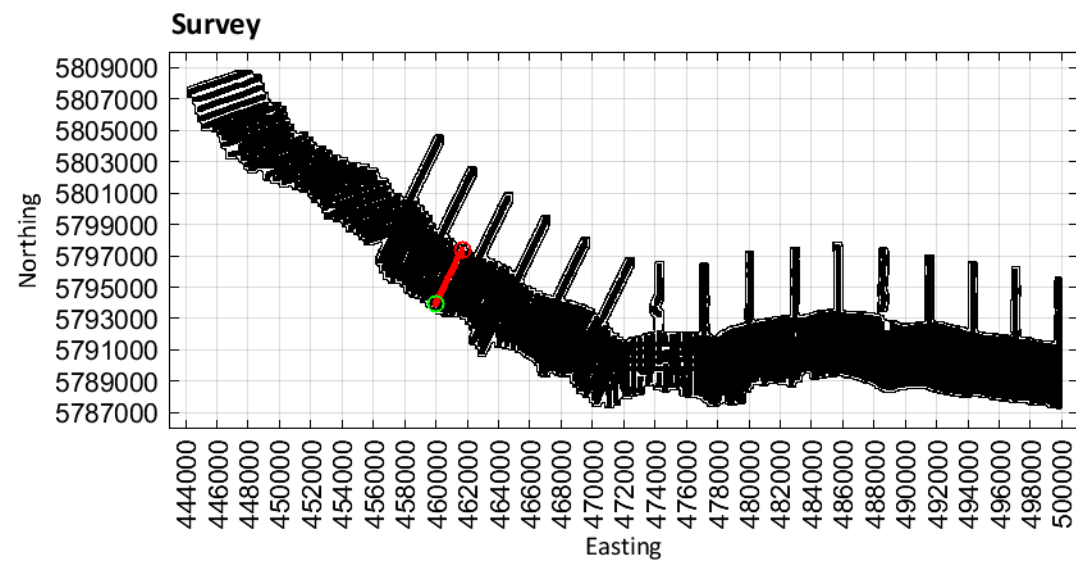
MGA Zone 54



Limestone Coast
Spatially constrained inversion

Line: 200091

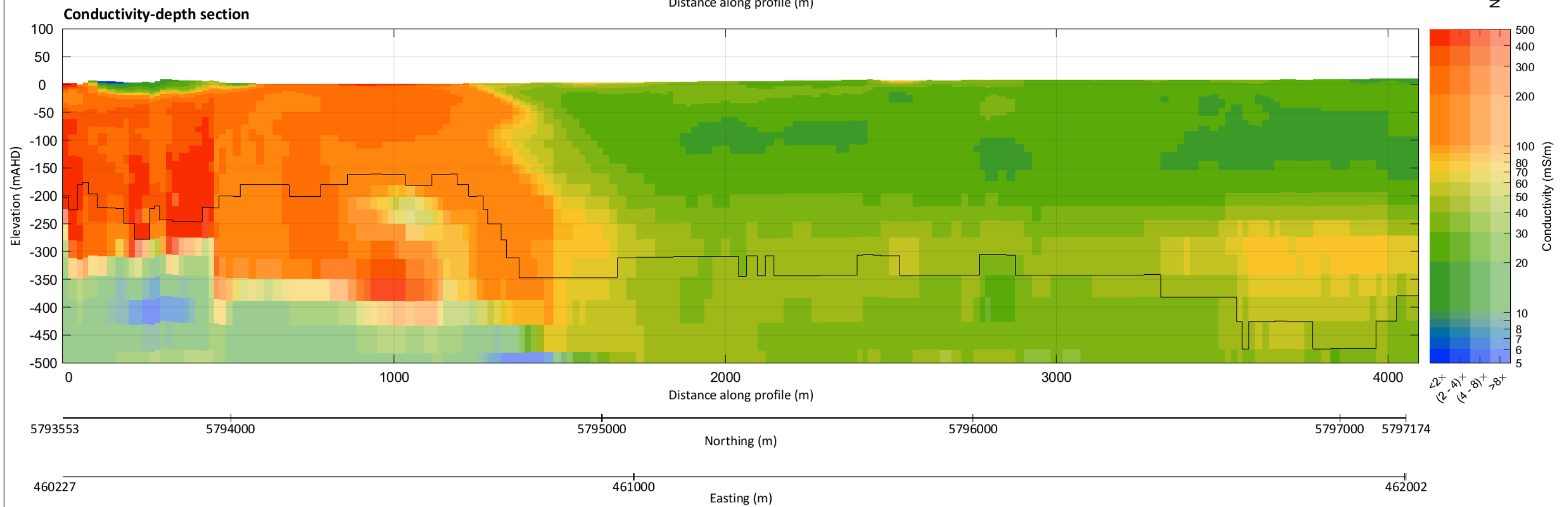
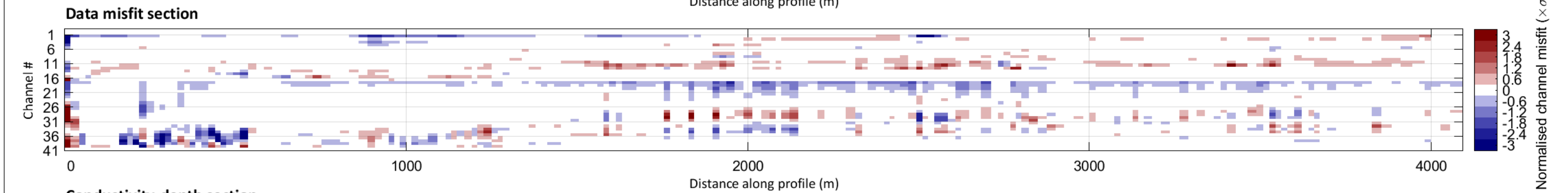
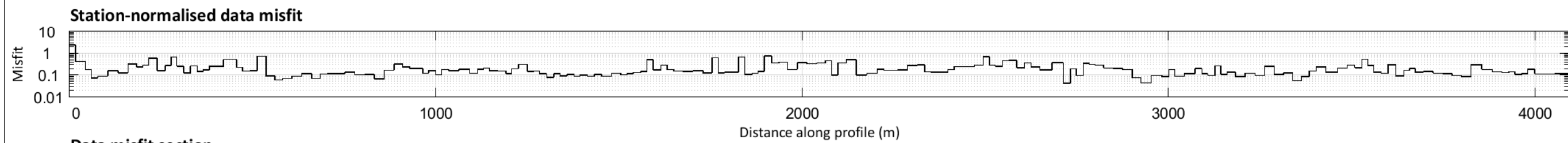
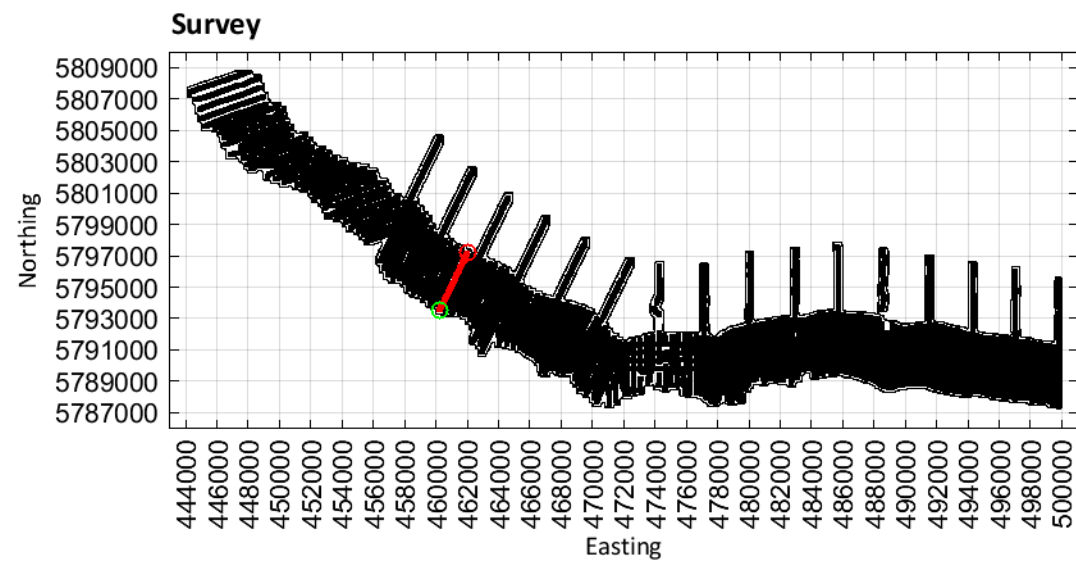
MGA Zone 54



Limestone Coast
Spatially constrained inversion

Line: 200101

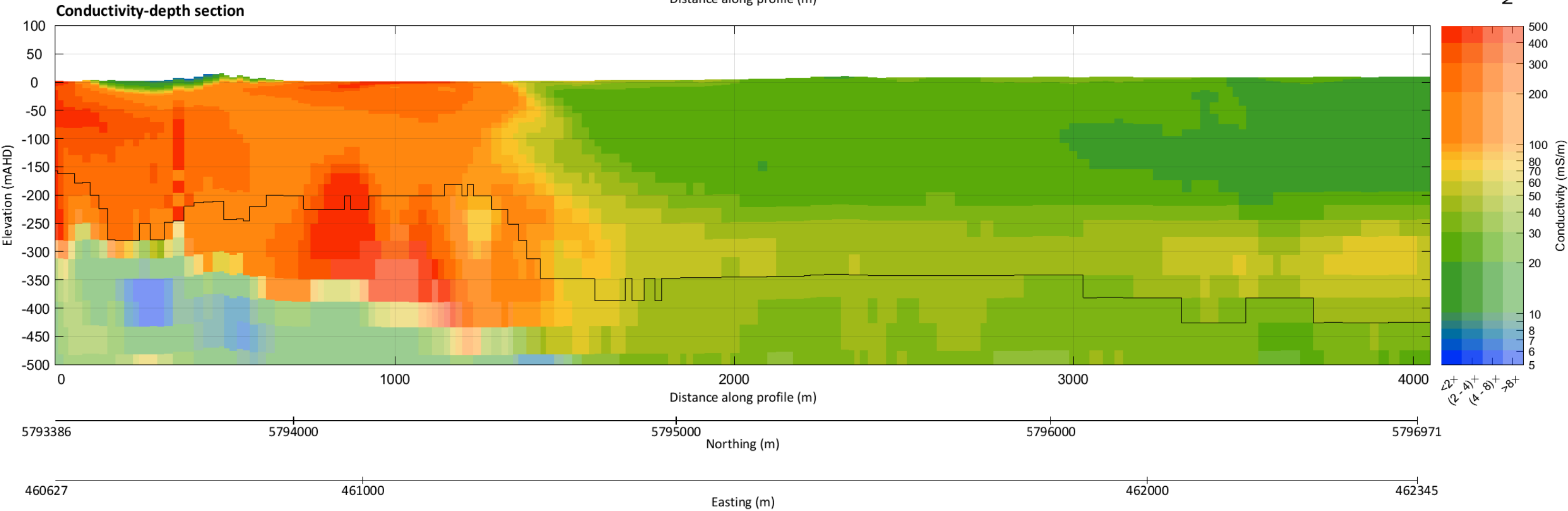
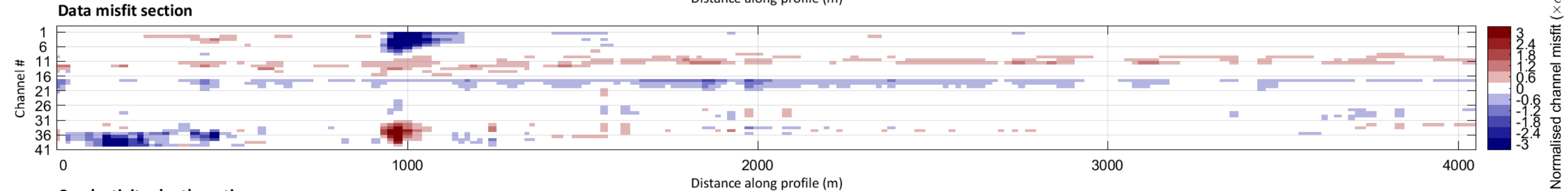
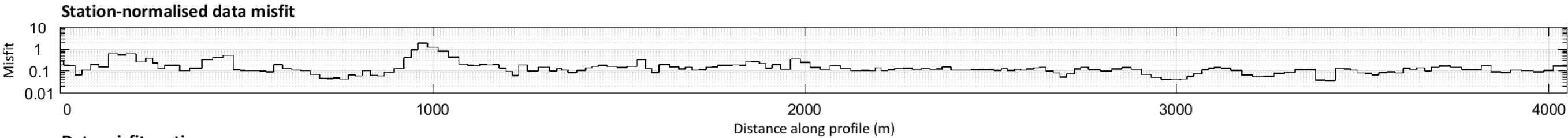
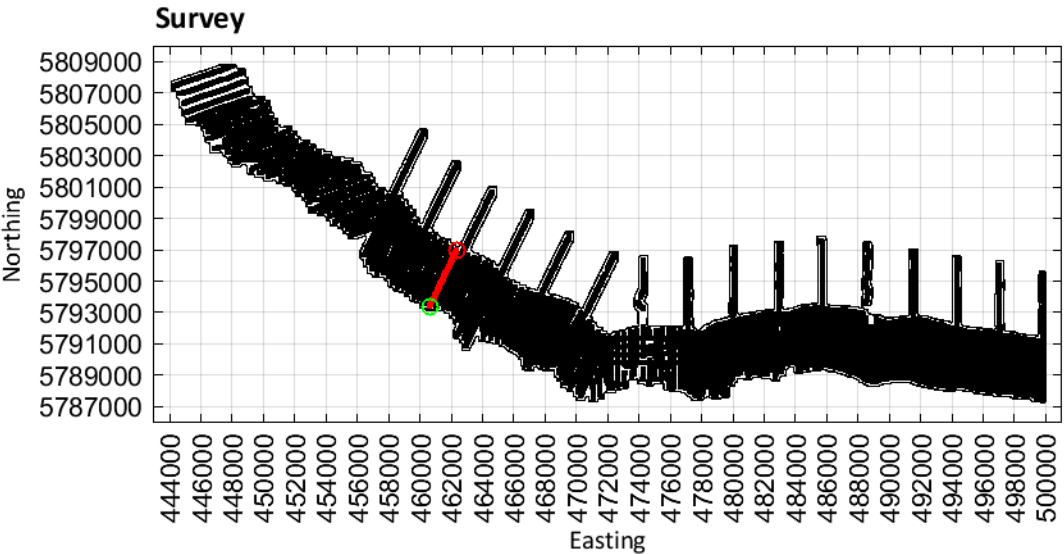
MGA Zone 54



Limestone Coast
Spatially constrained inversion

Line: 200111

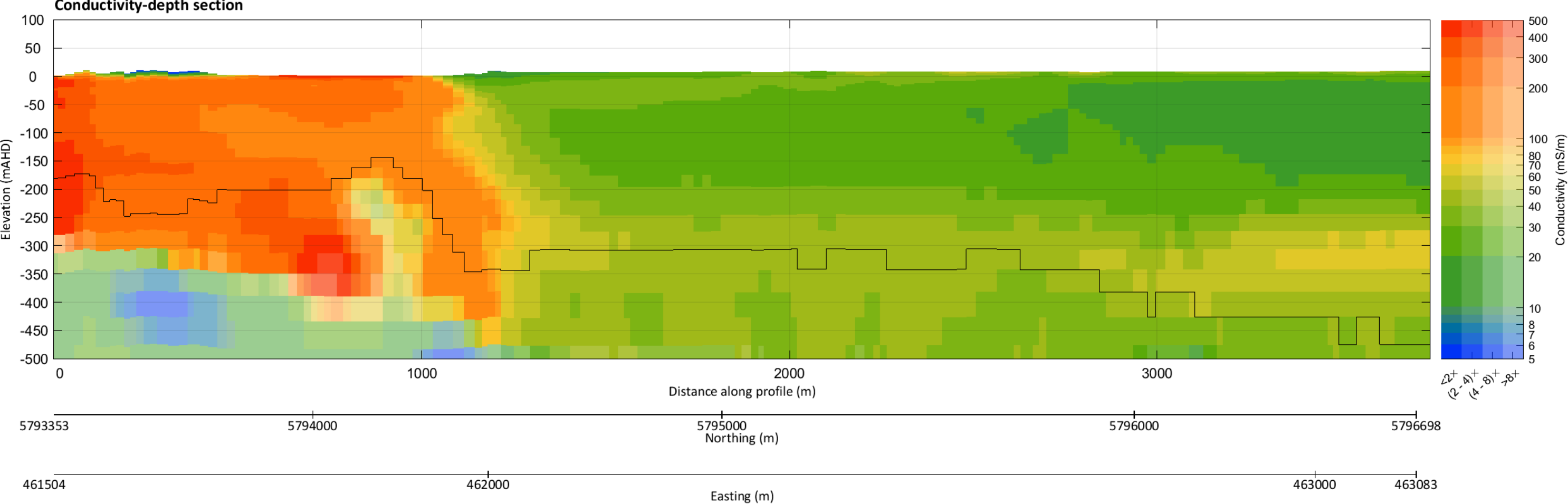
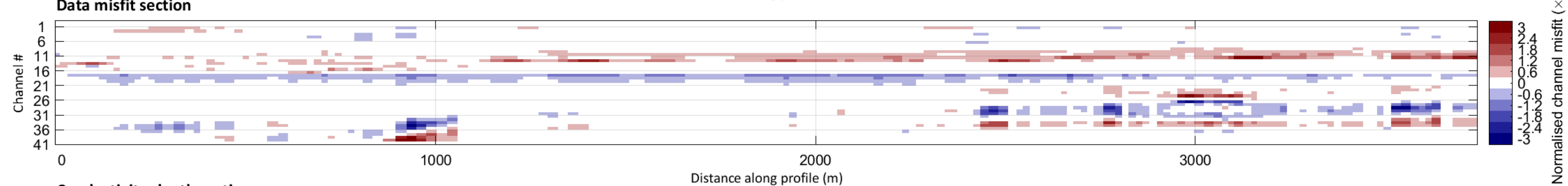
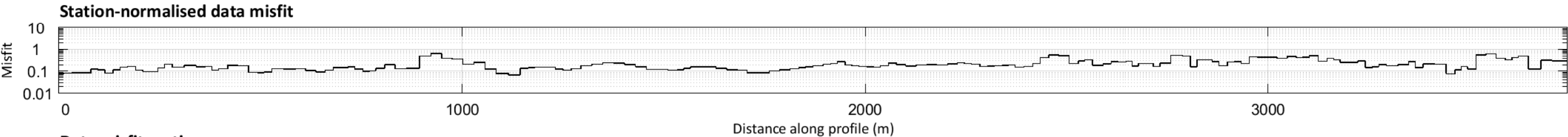
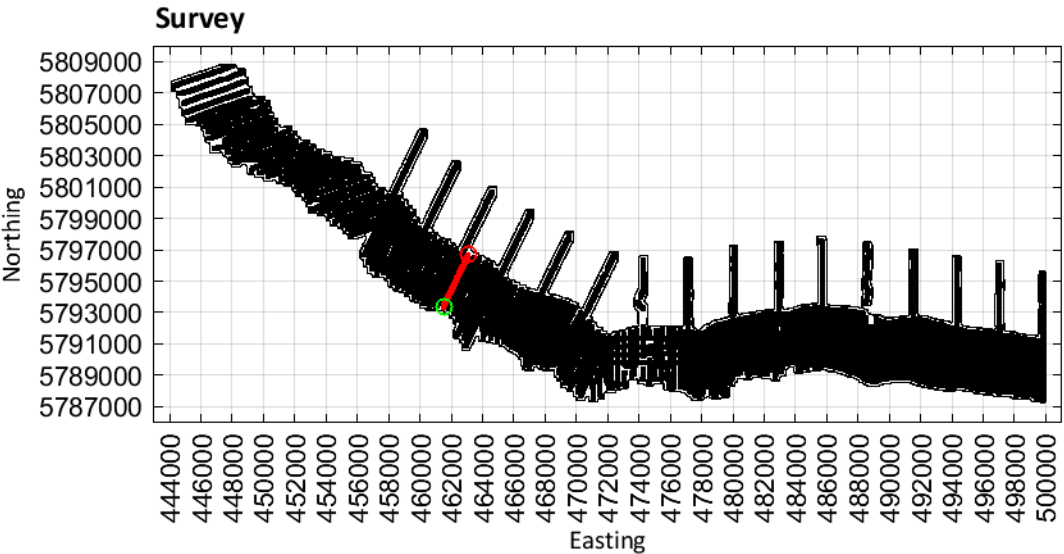
MGA Zone 54



Limestone Coast
Spatially constrained inversion

Line: 200121

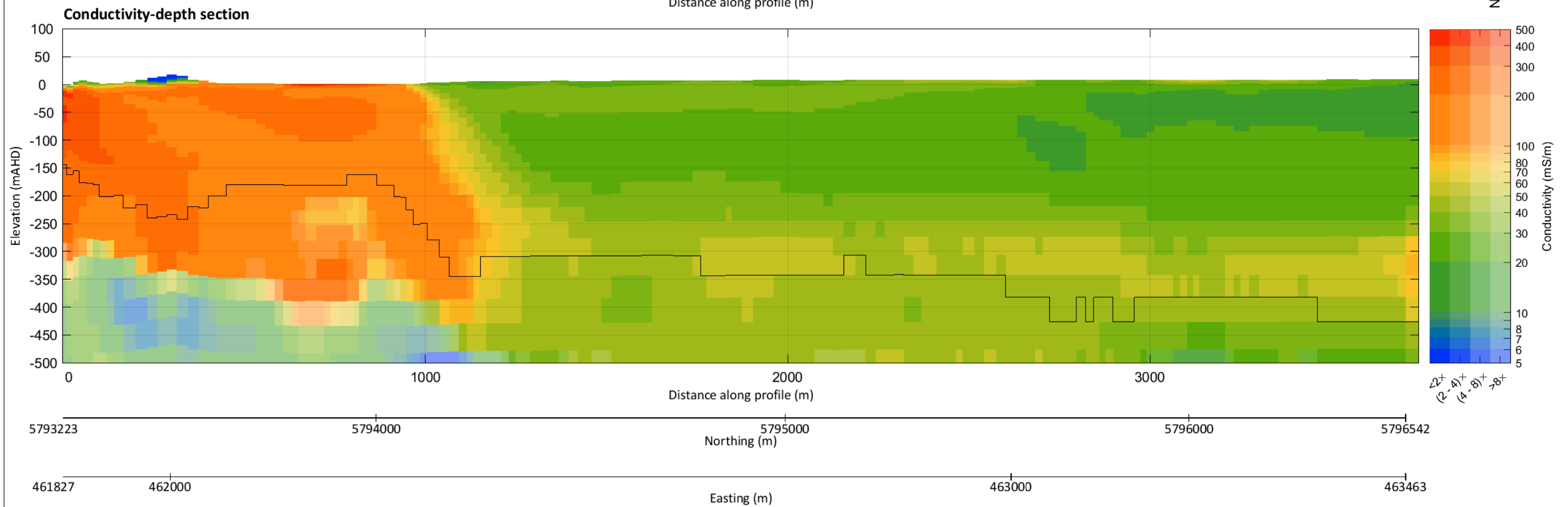
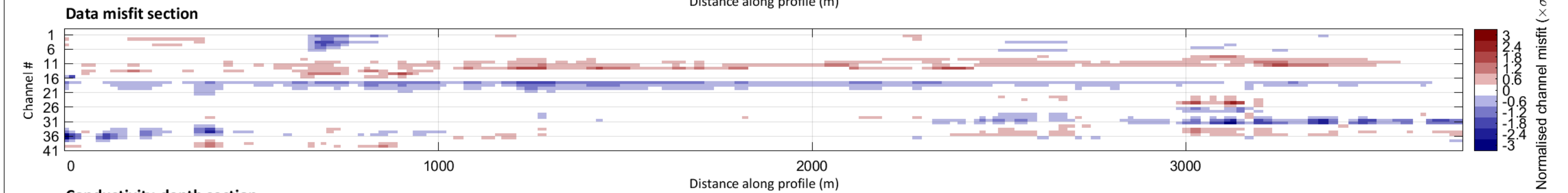
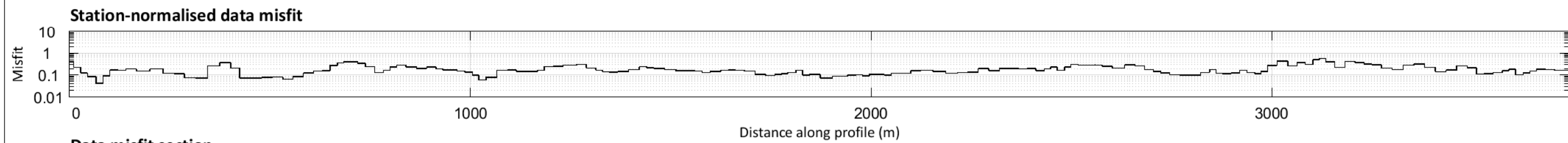
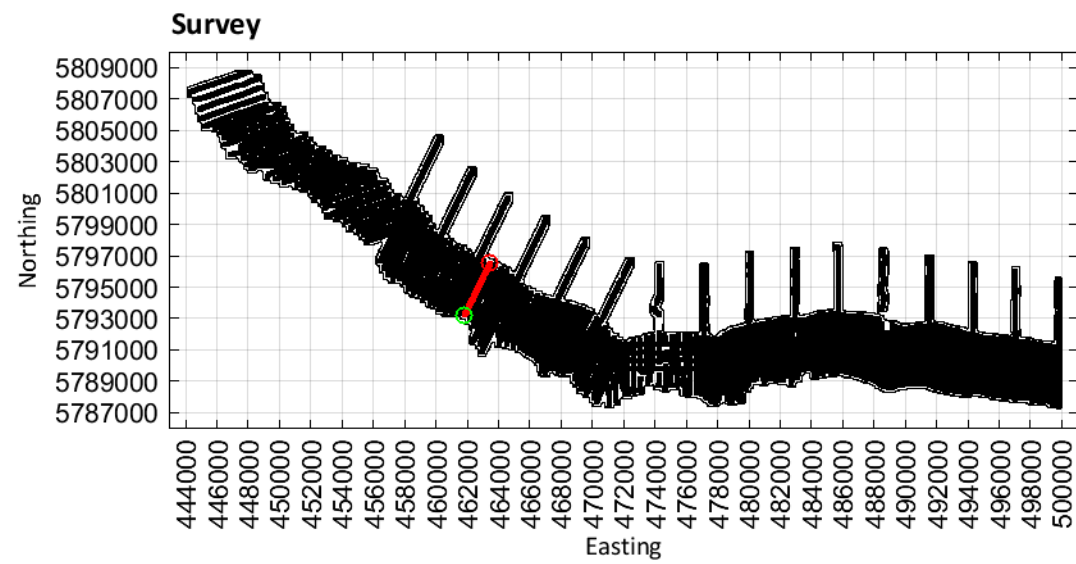
MGA Zone 54



Limestone Coast
Spatially constrained inversion

Line: 200131

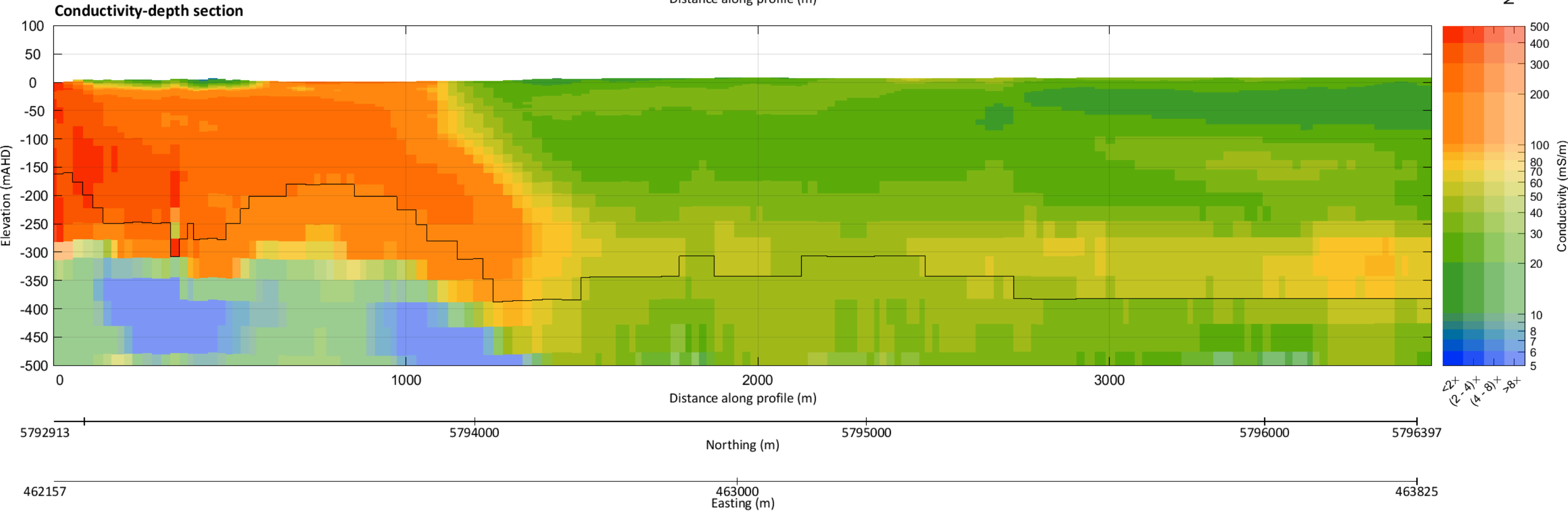
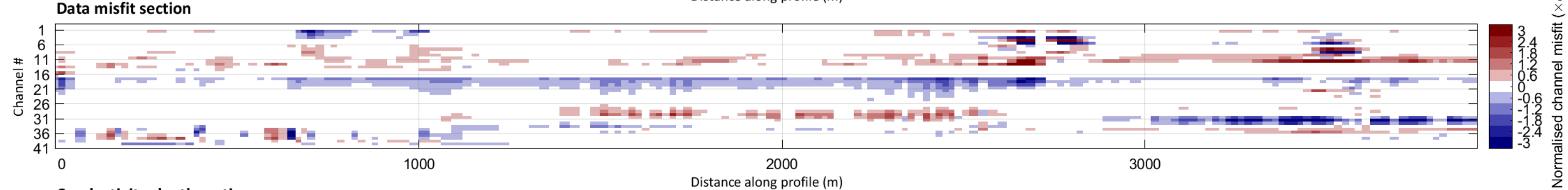
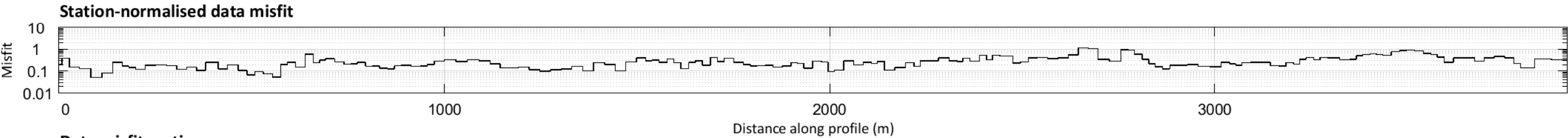
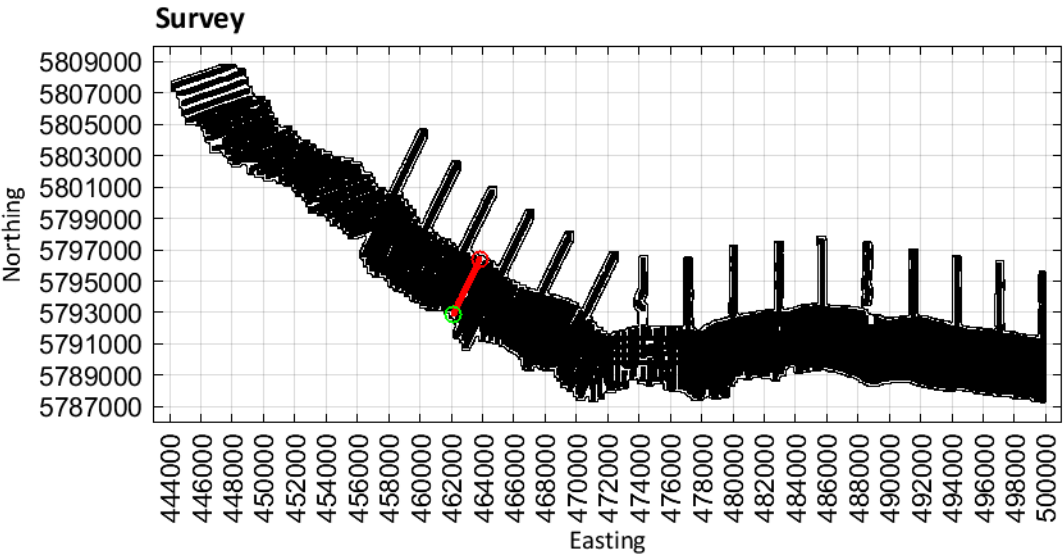
MGA Zone 54



Limestone Coast
Spatially constrained inversion

Line: 200141

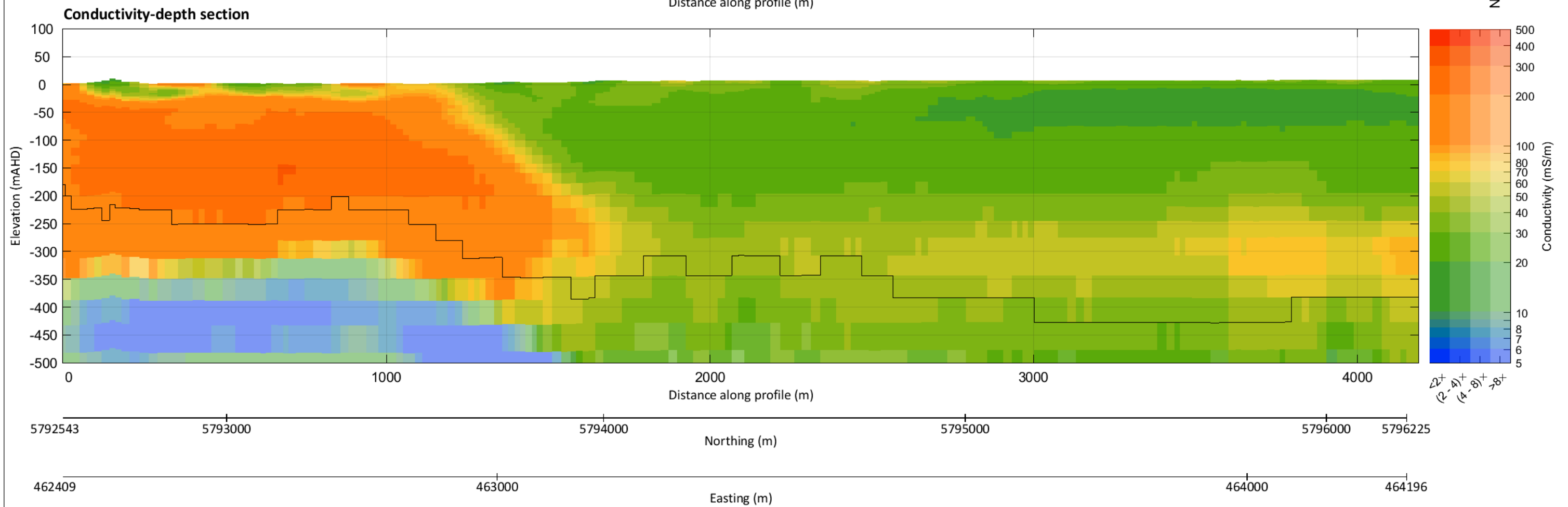
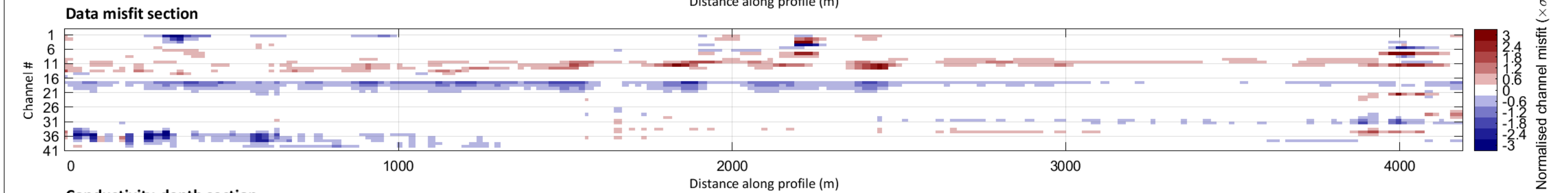
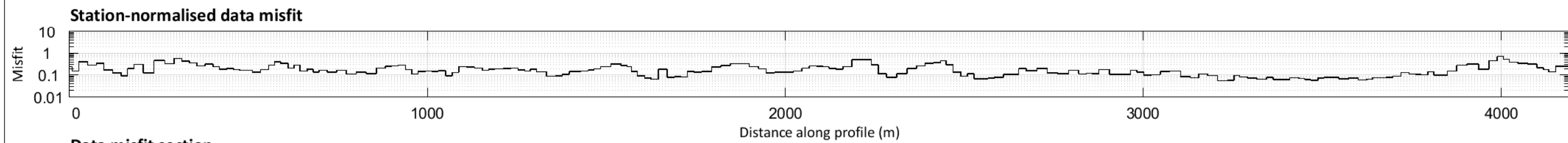
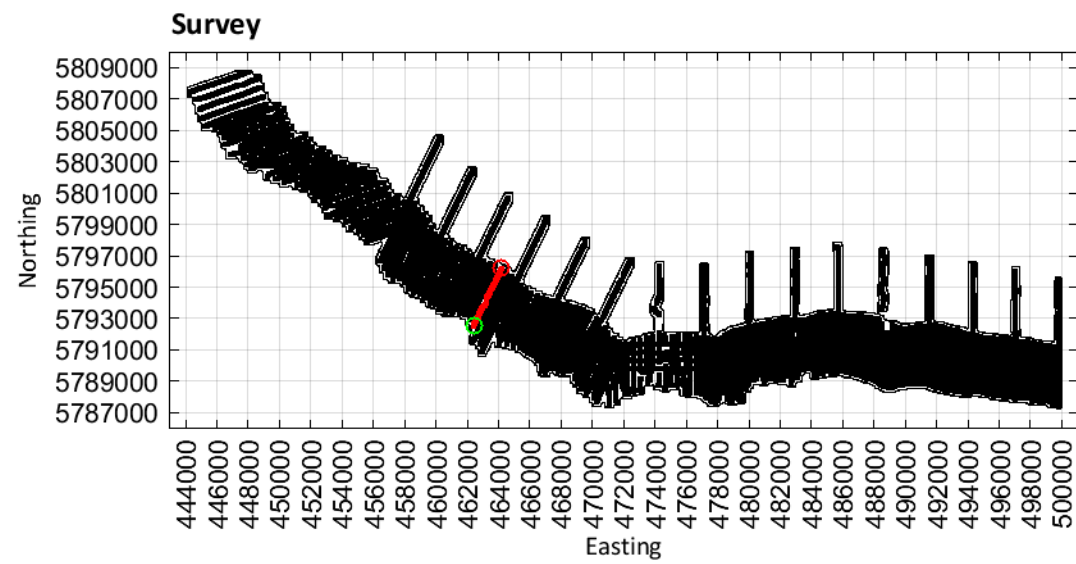
MGA Zone 54



Limestone Coast
Spatially constrained inversion

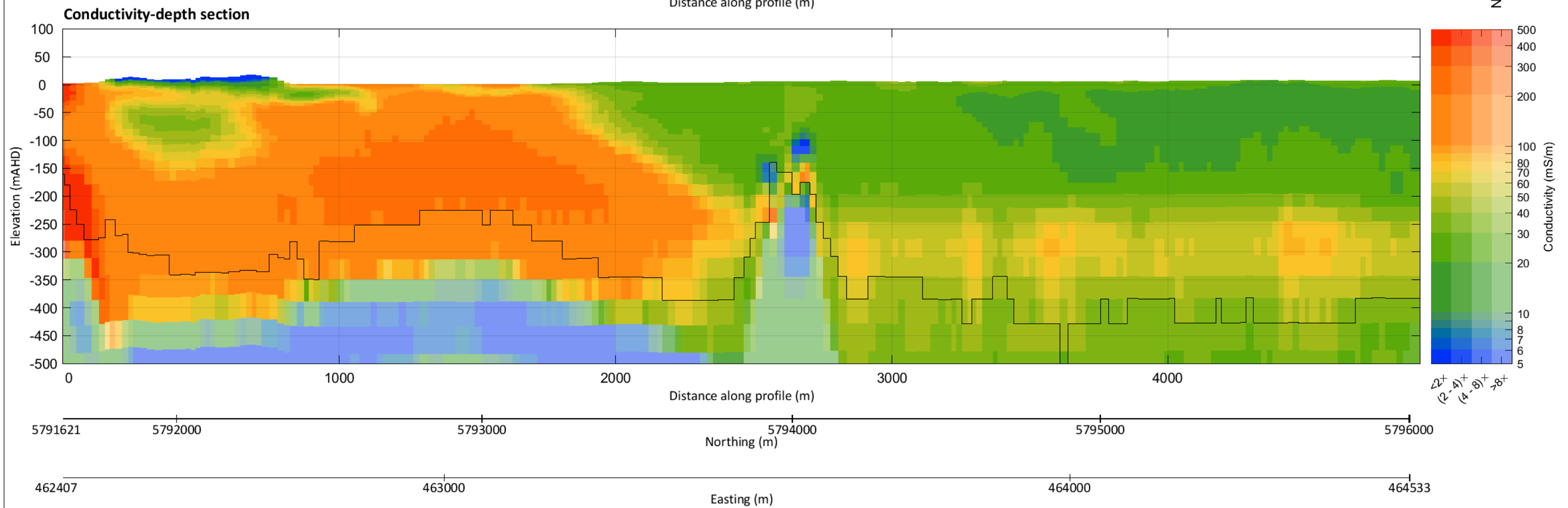
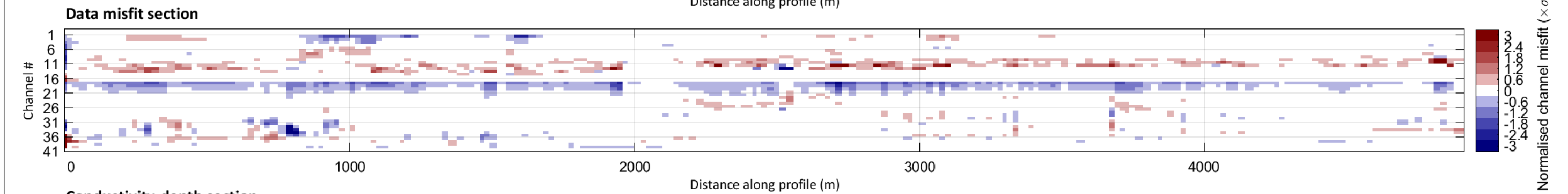
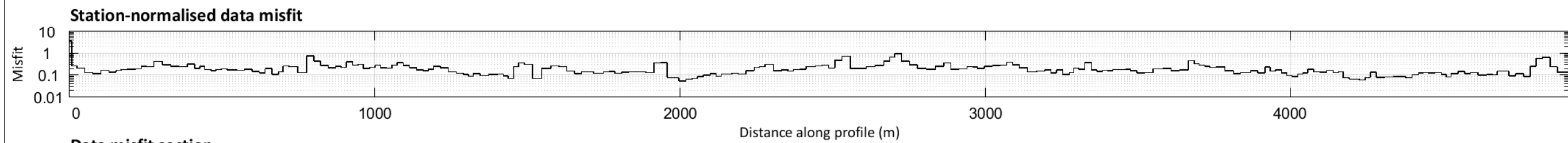
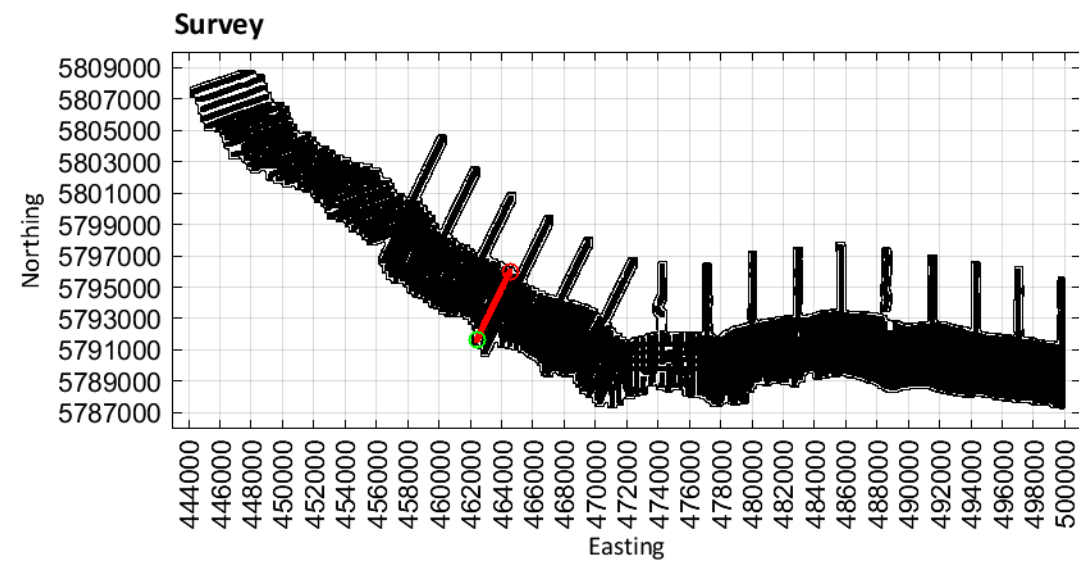
Line: 200151

MGA Zone 54



Line: 200161

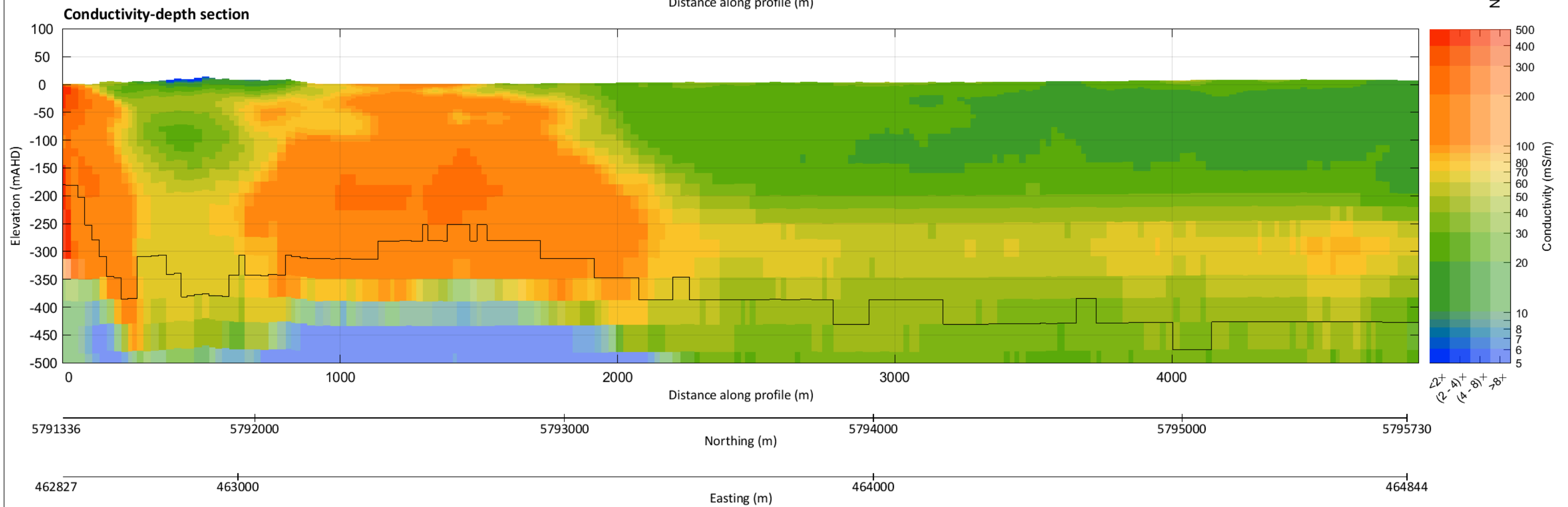
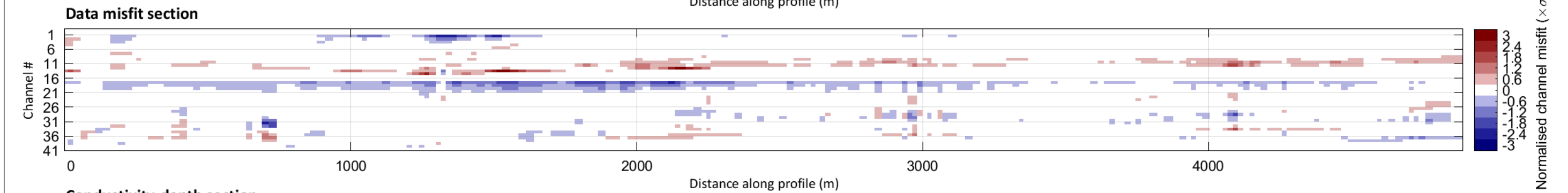
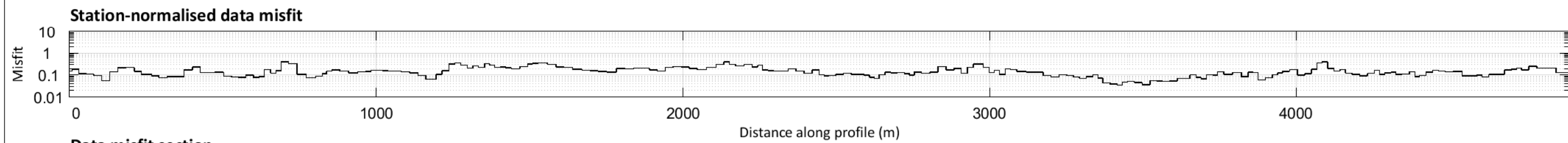
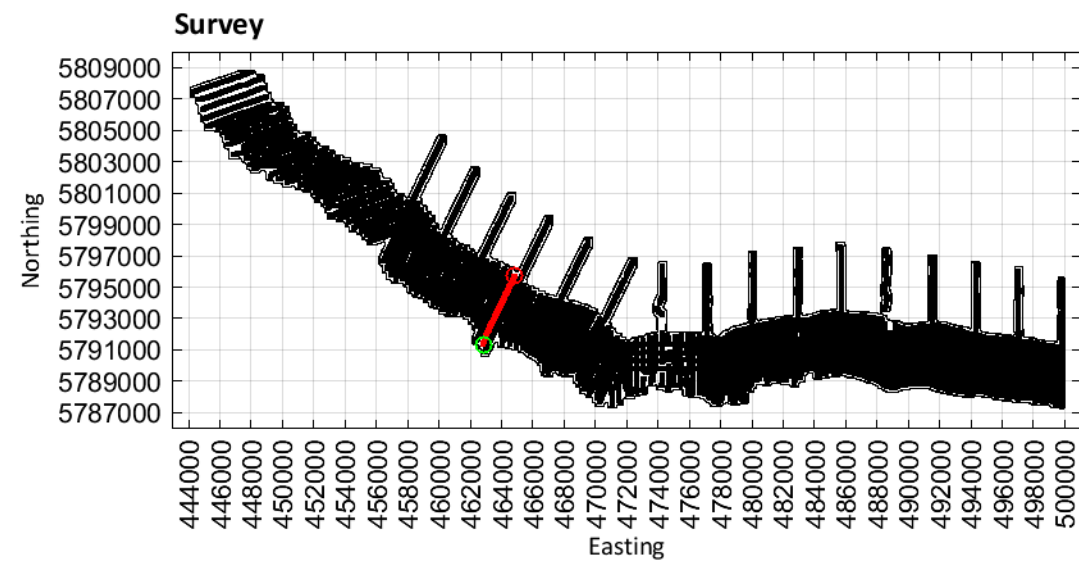
MGA Zone 54



Limestone Coast
Spatially constrained inversion

Line: 200171

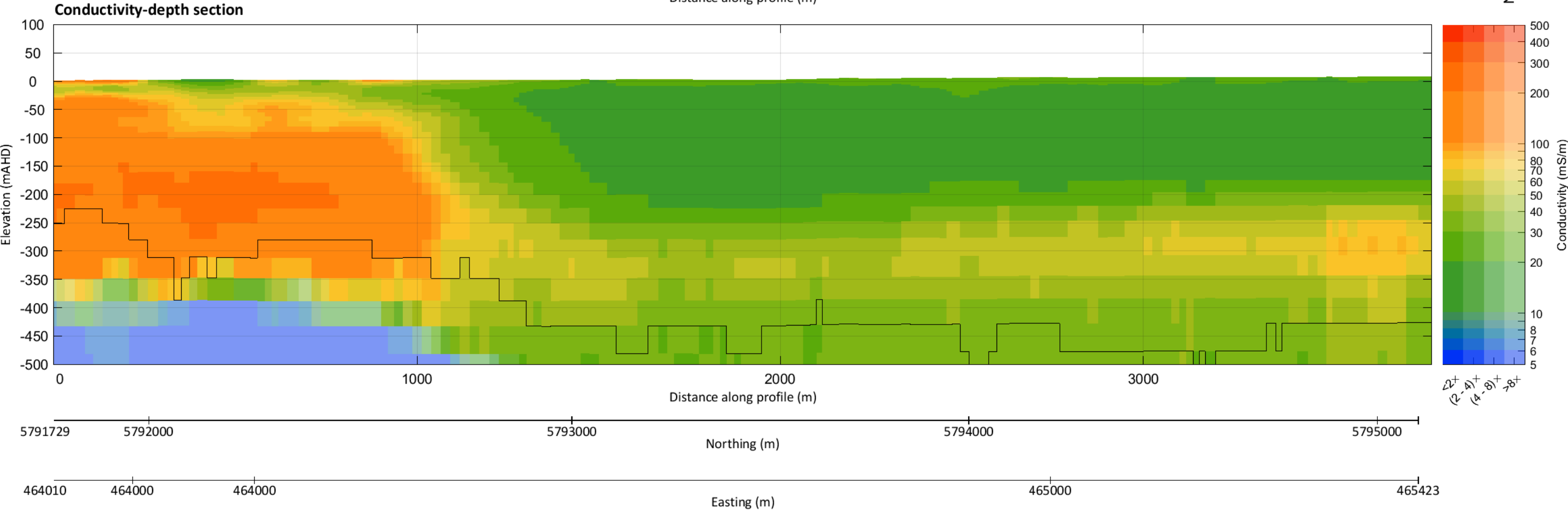
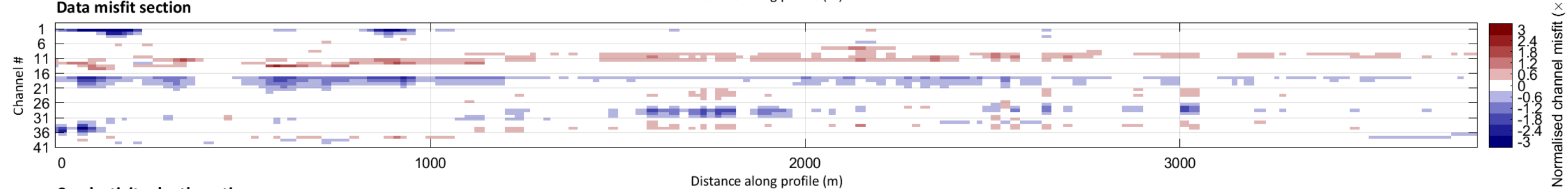
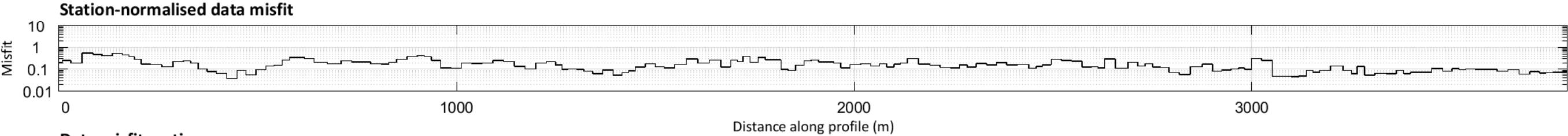
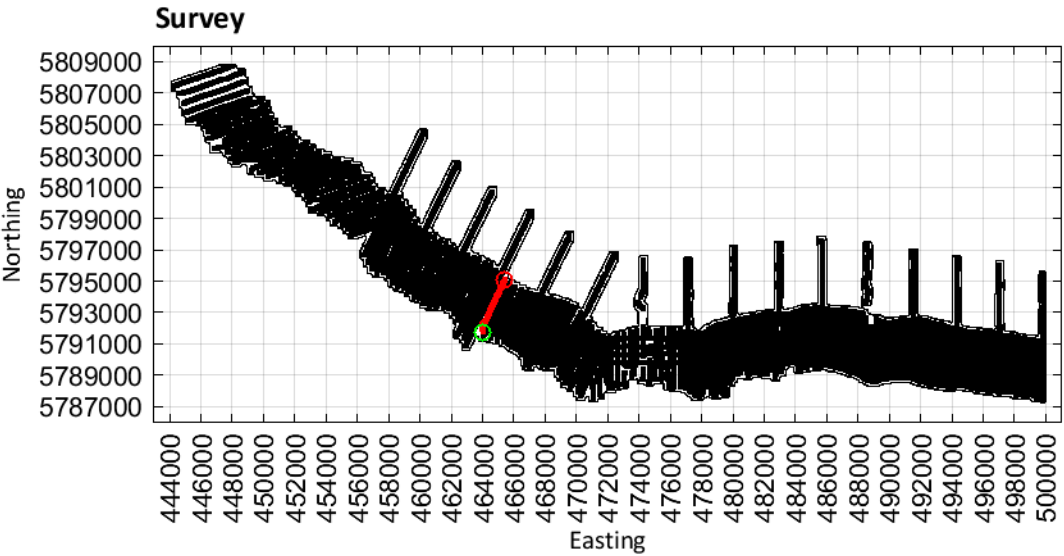
MGA Zone 54



Limestone Coast
Spatially constrained inversion

Line: 200181

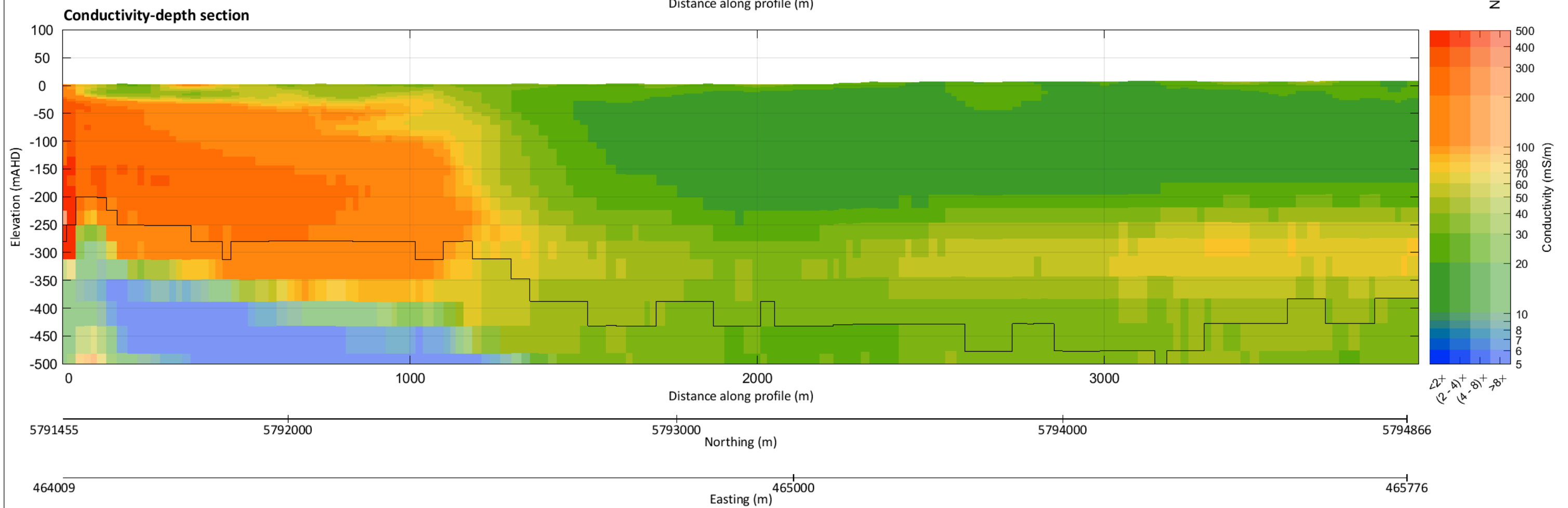
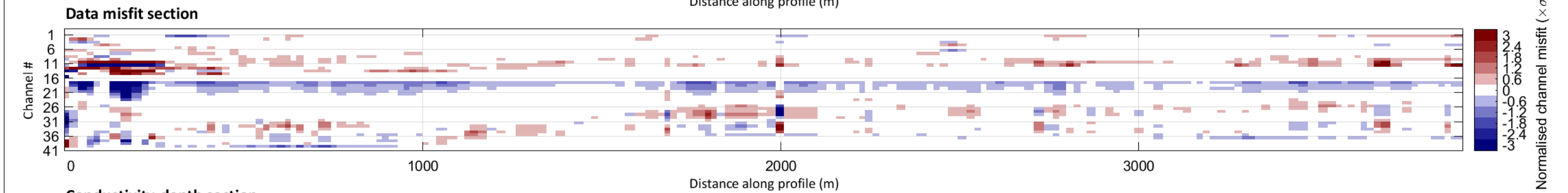
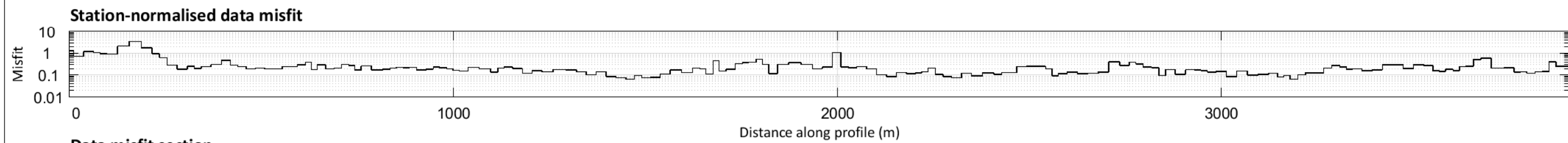
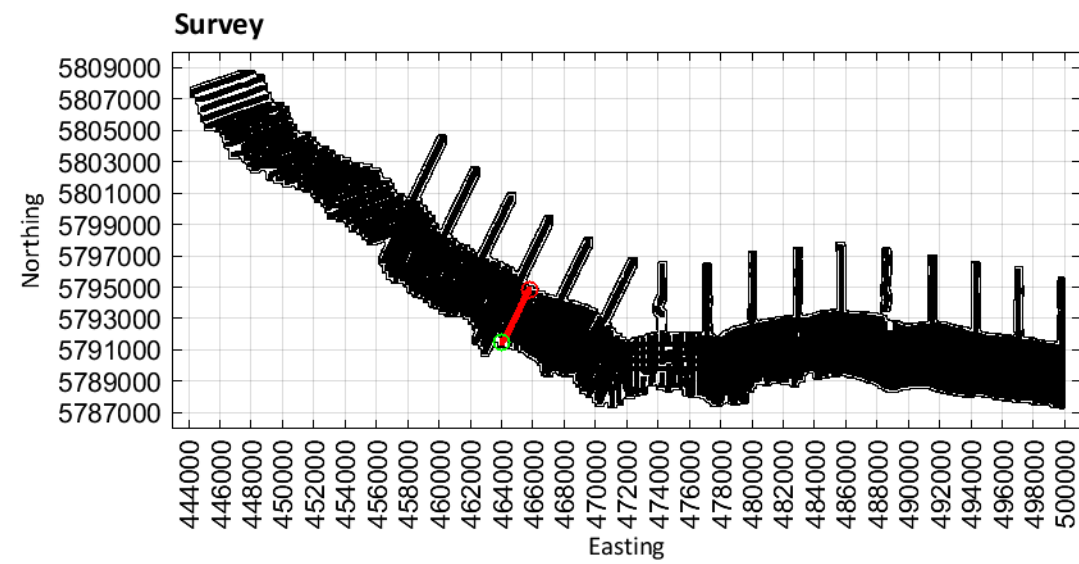
MGA Zone 54



Limestone Coast
Spatially constrained inversion

Line: 200191

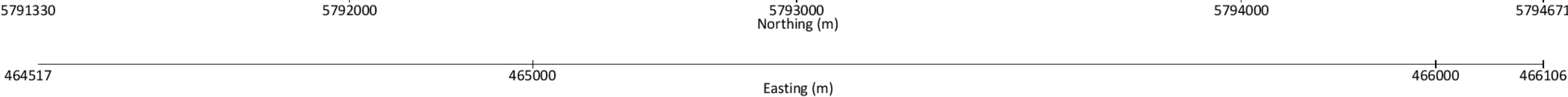
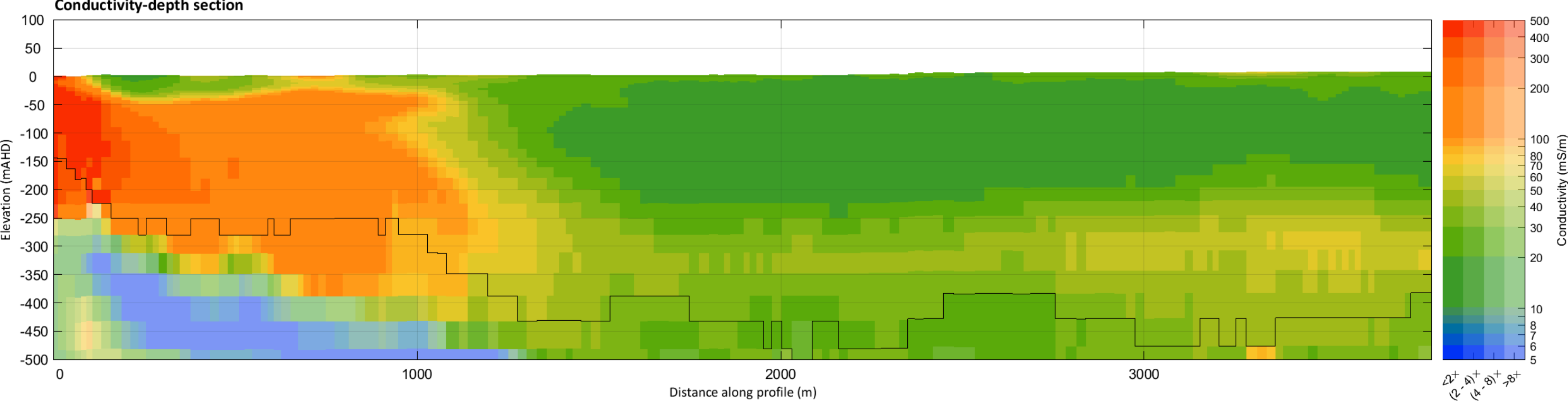
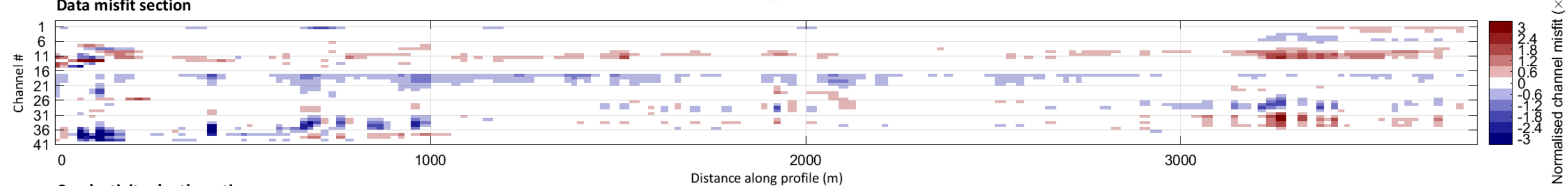
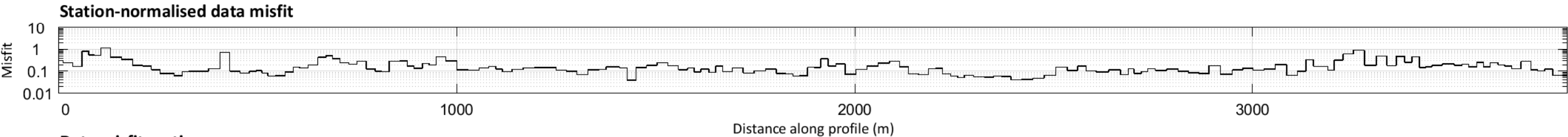
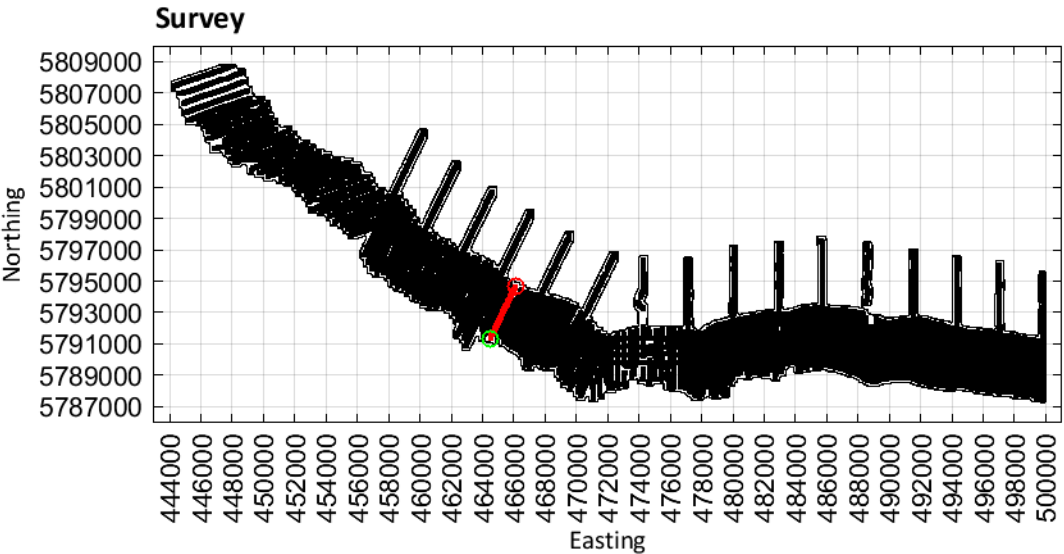
MGA Zone 54



Limestone Coast
Spatially constrained inversion

Line: 200201

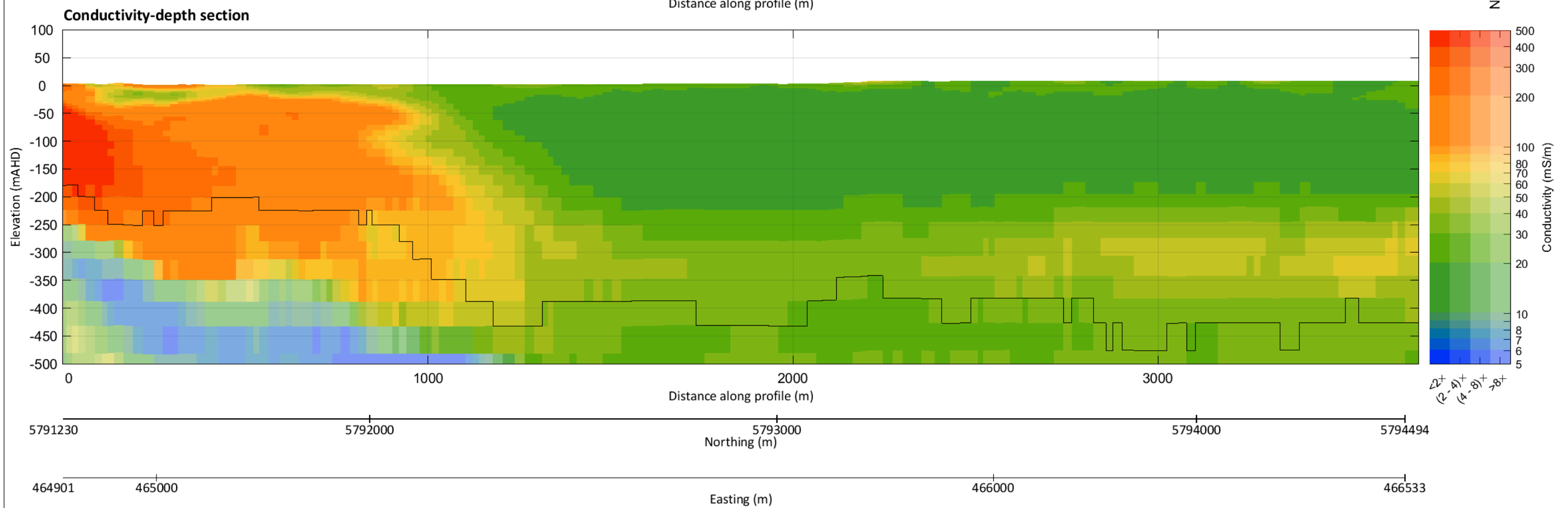
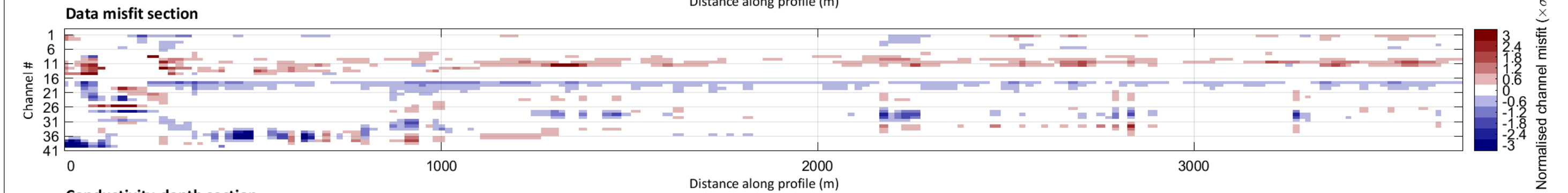
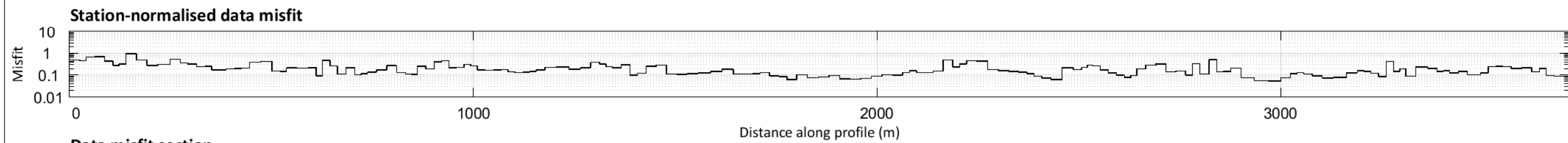
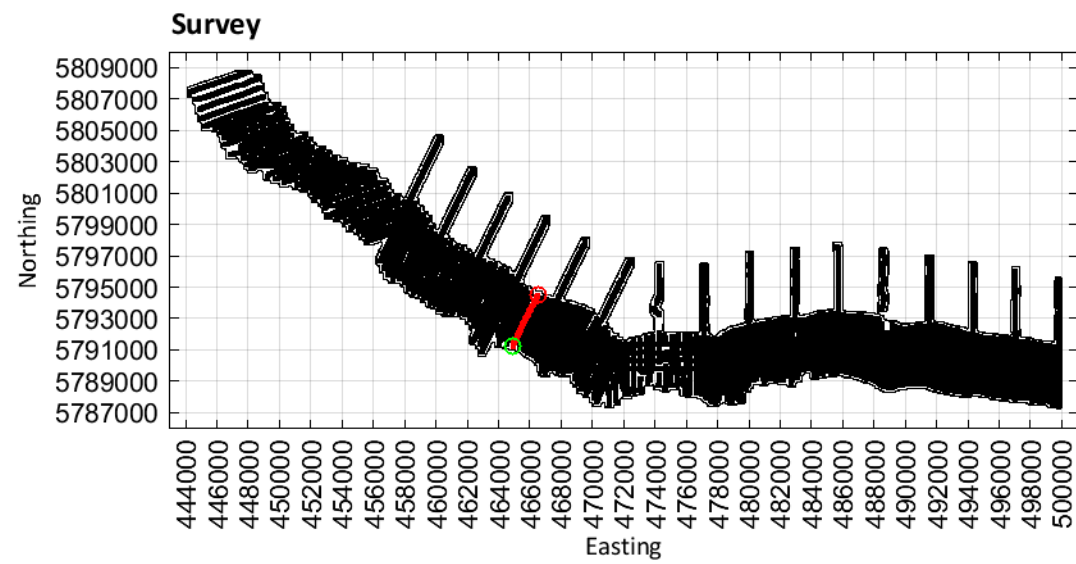
MGA Zone 54



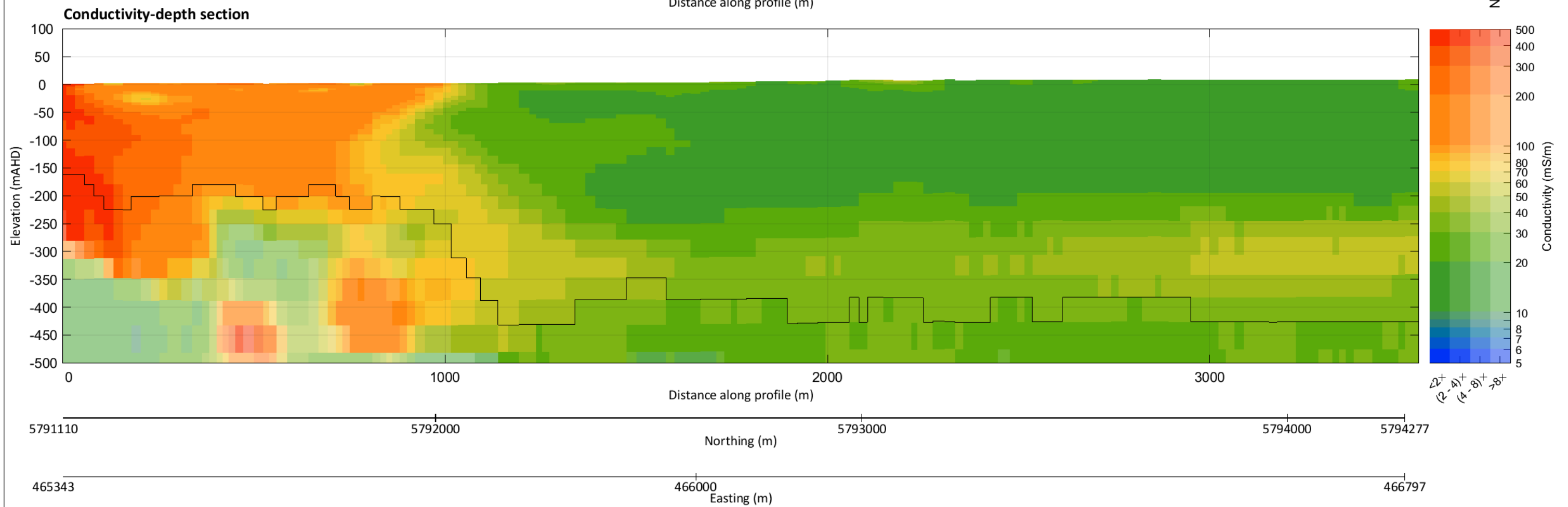
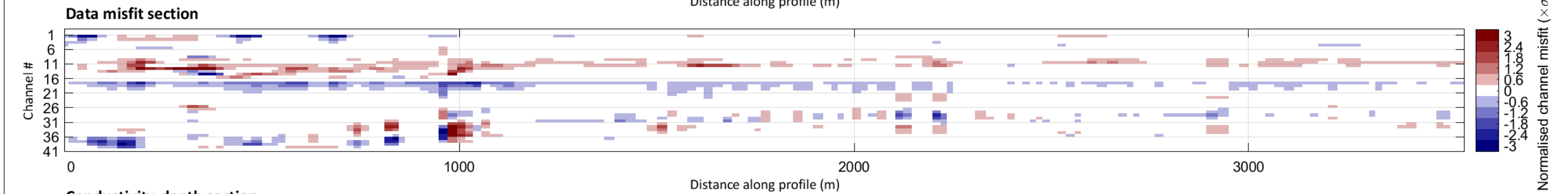
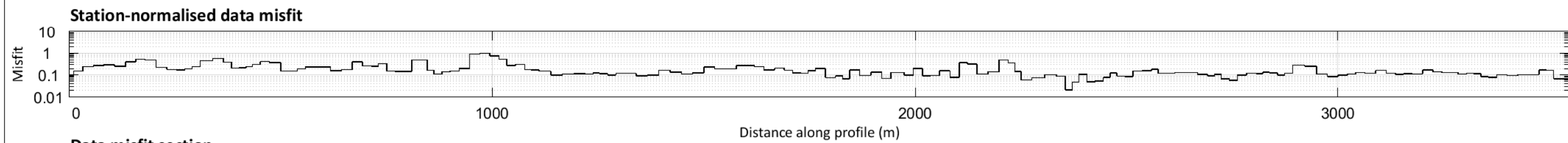
Limestone Coast
Spatially constrained inversion

Line: 200211

MGA Zone 54



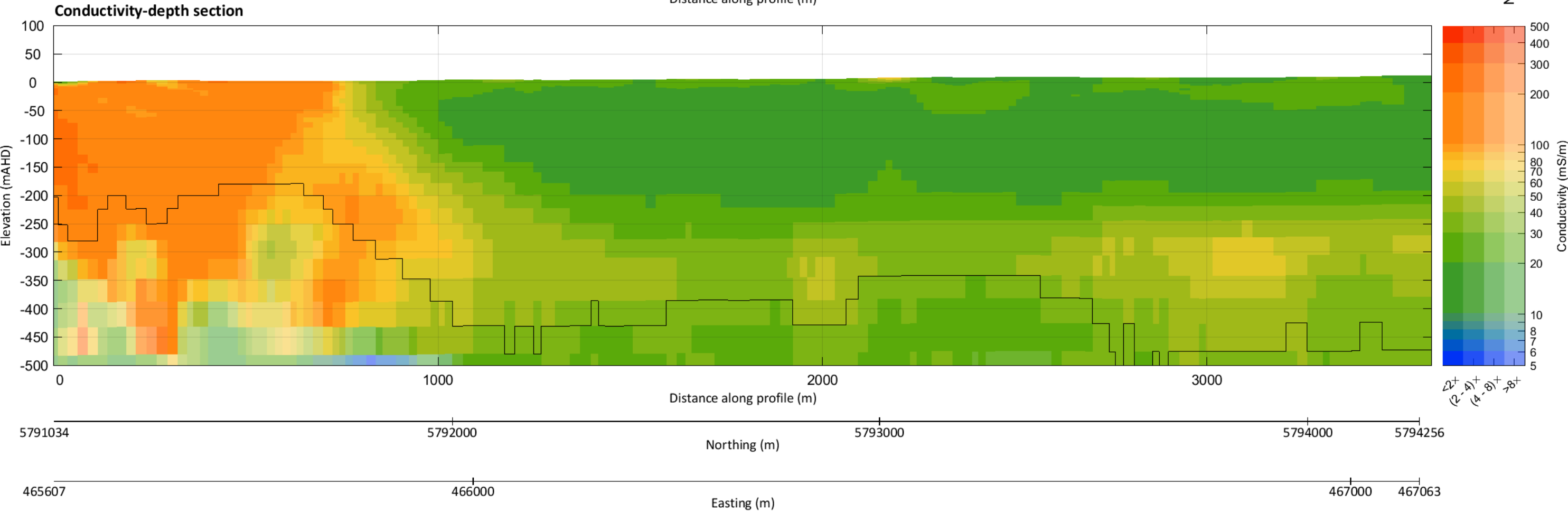
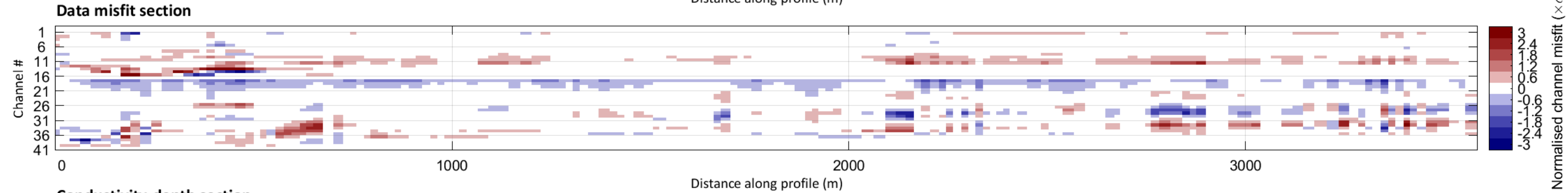
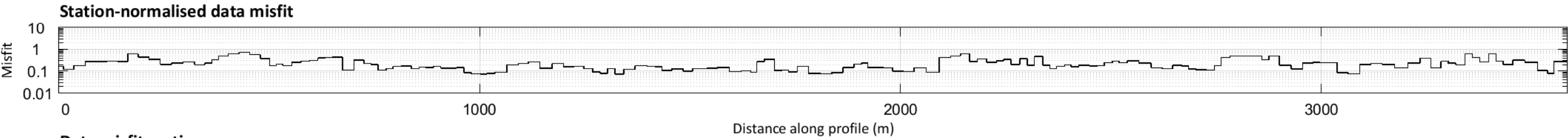
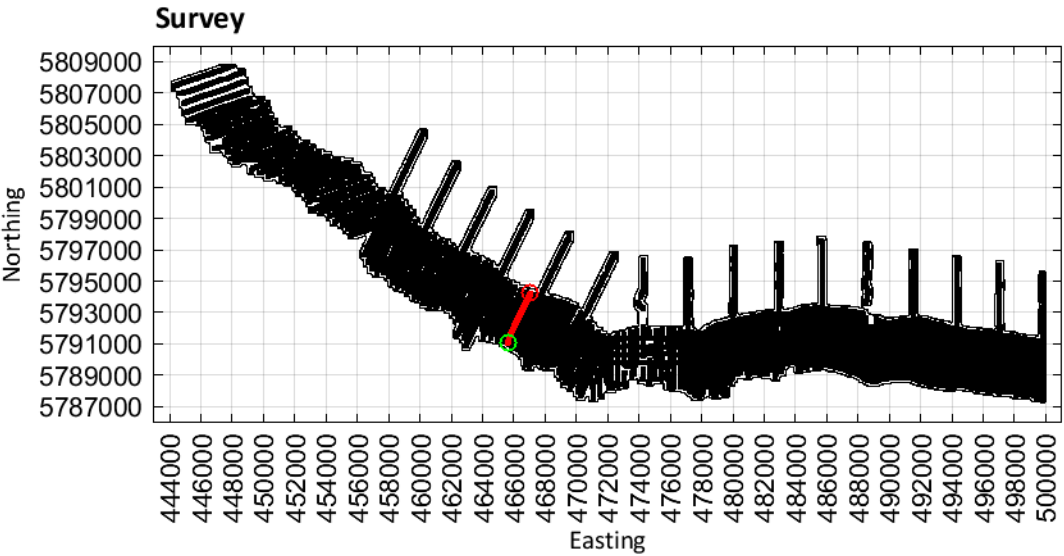
Line: 200221



Limestone Coast
Spatially constrained inversion

Line: 200231

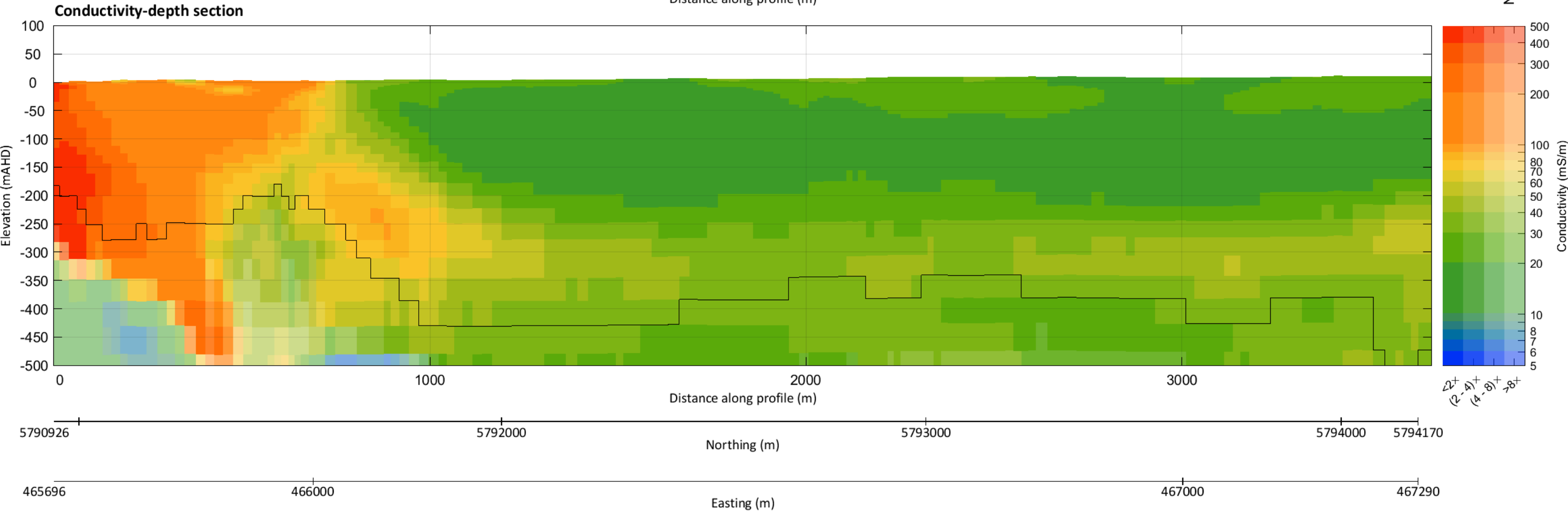
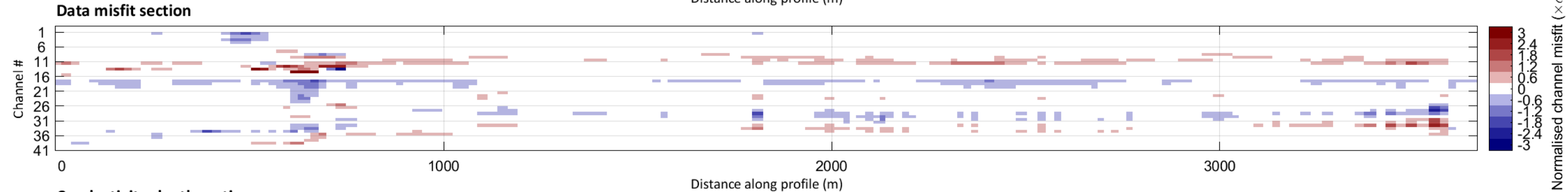
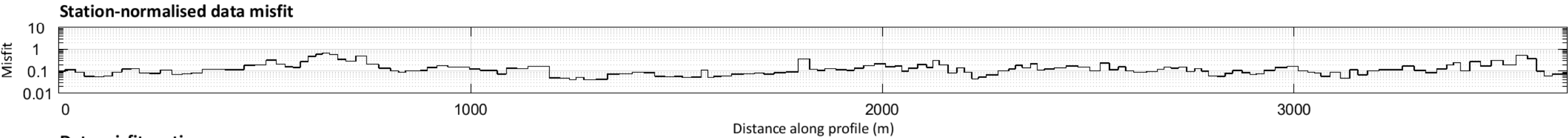
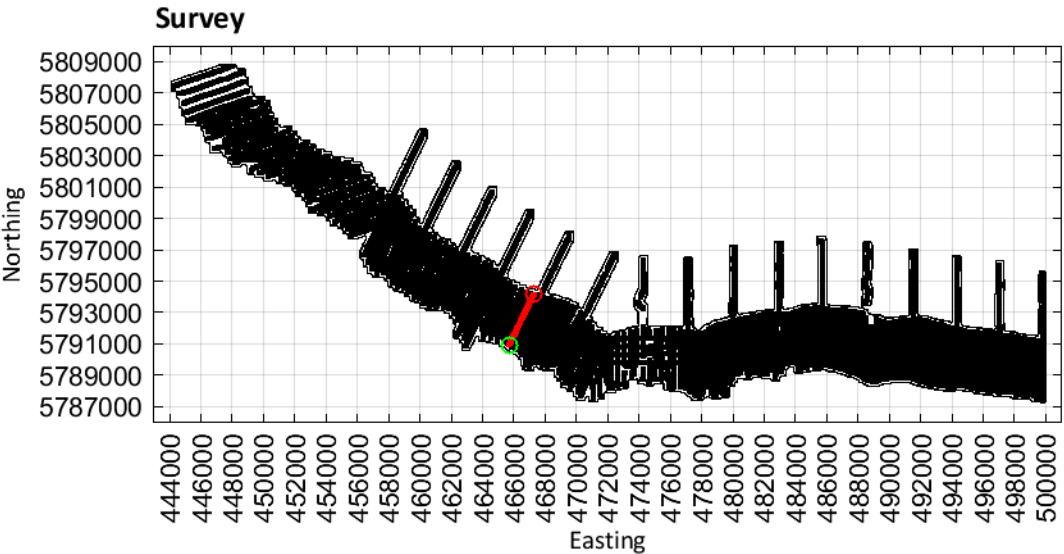
MGA Zone 54



Limestone Coast
Spatially constrained inversion

Line: 200241

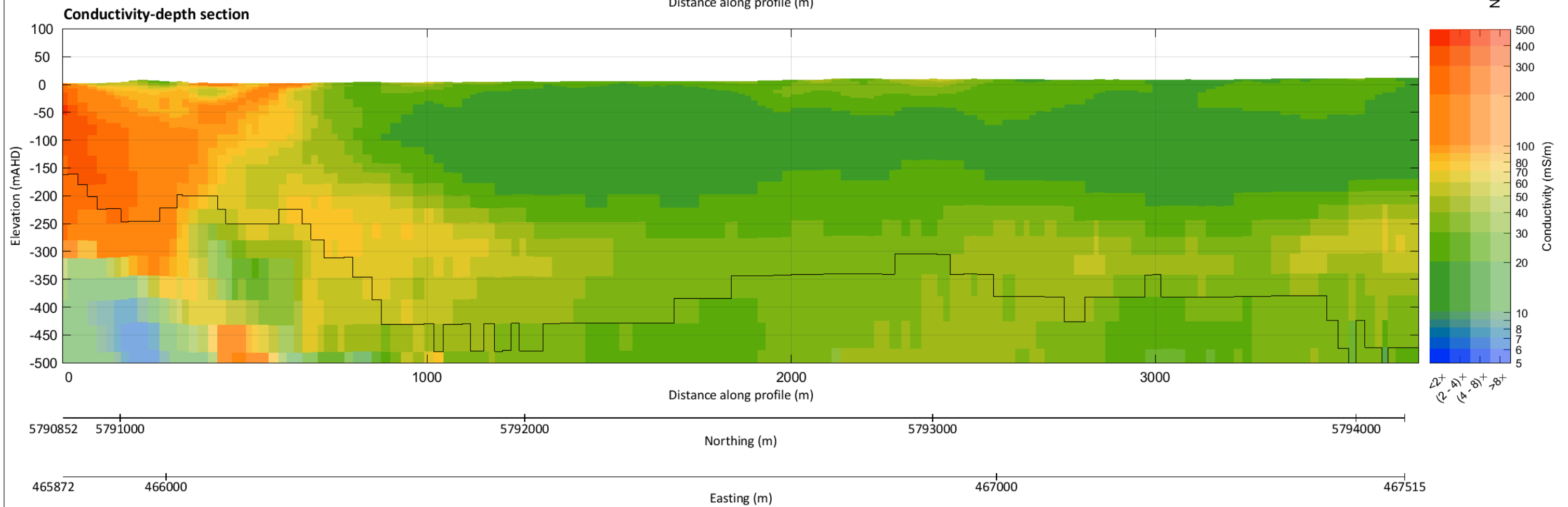
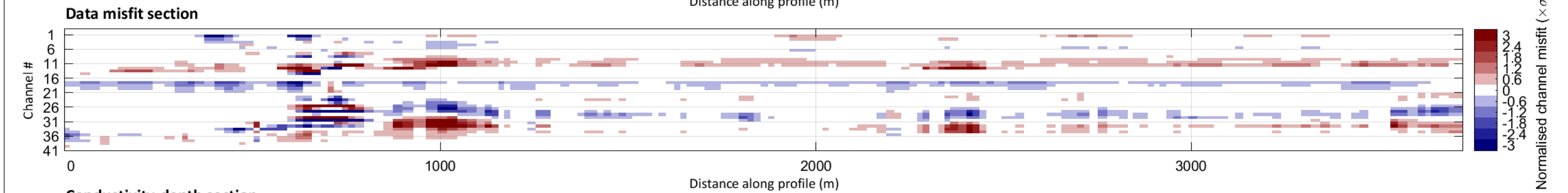
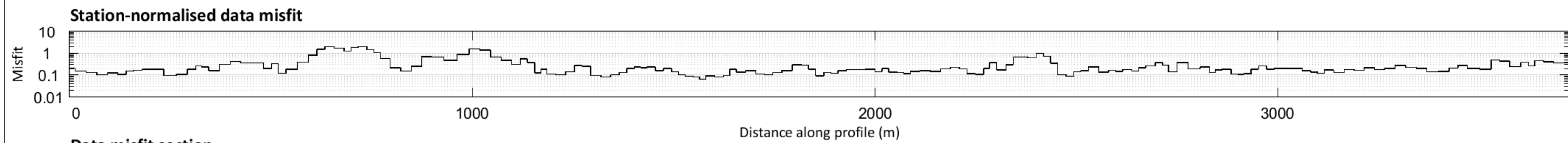
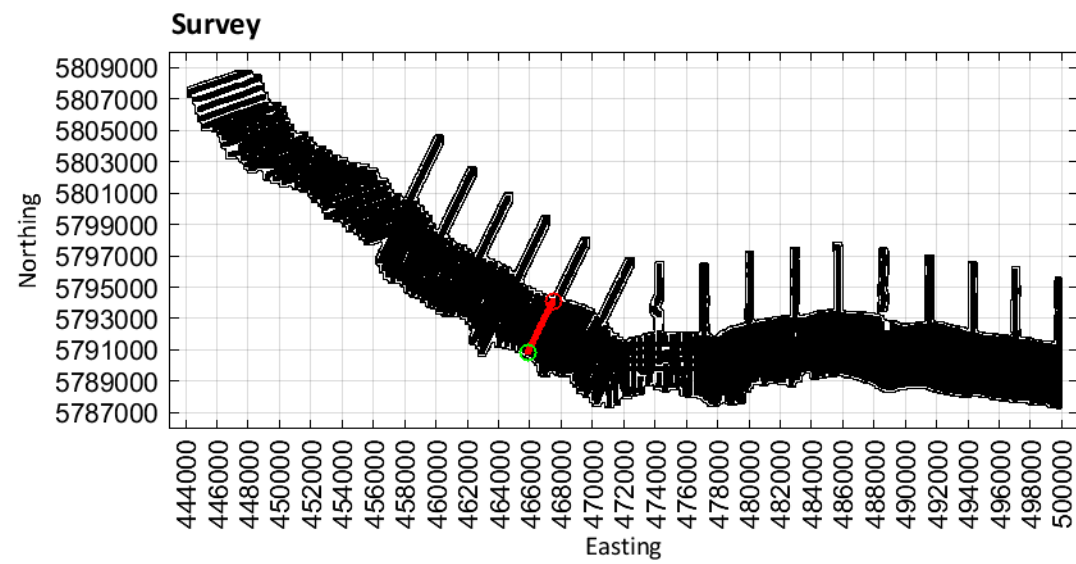
MGA Zone 54



Limestone Coast
Spatially constrained inversion

Line: 200251

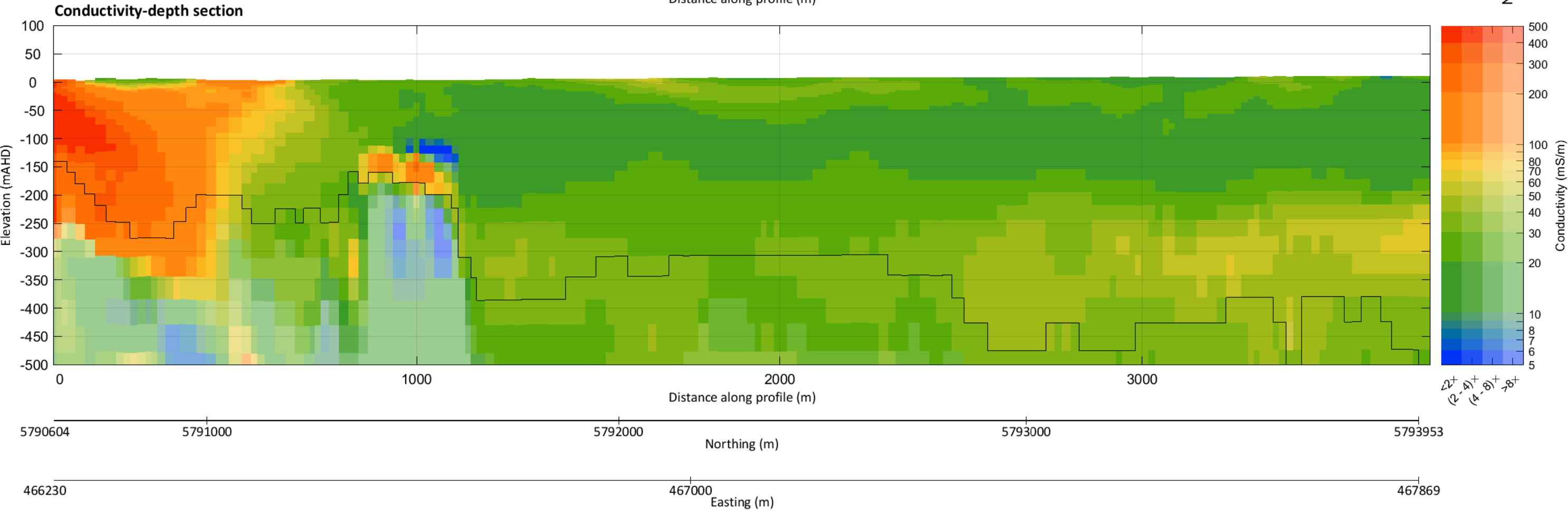
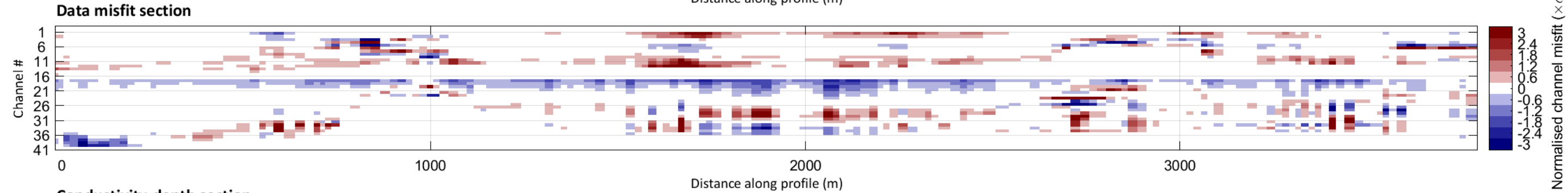
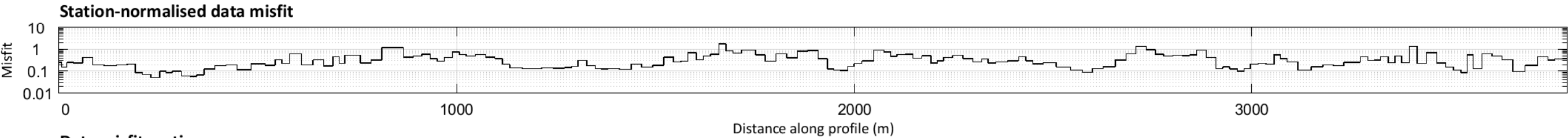
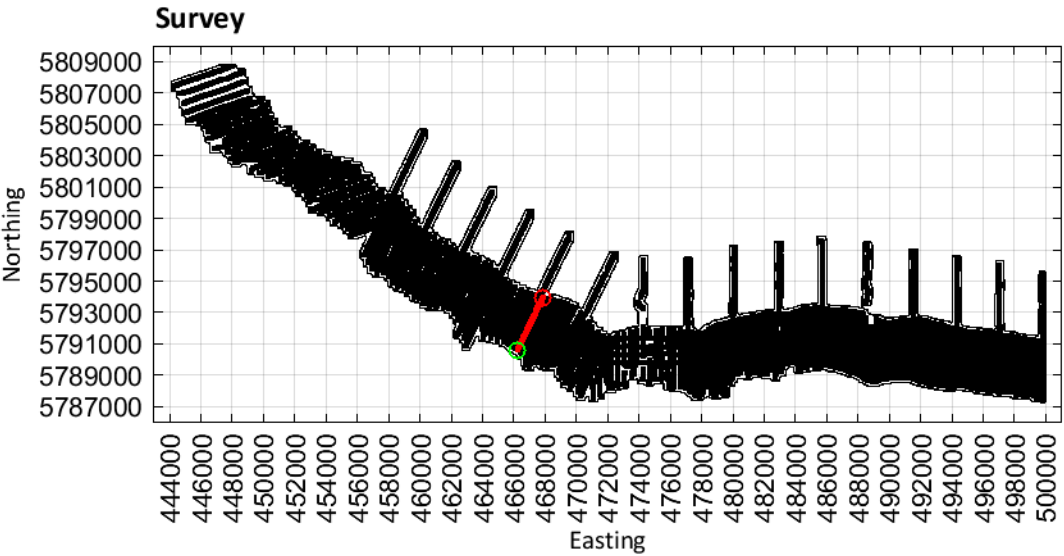
MGA Zone 54



Limestone Coast
Spatially constrained inversion

Line: 200261

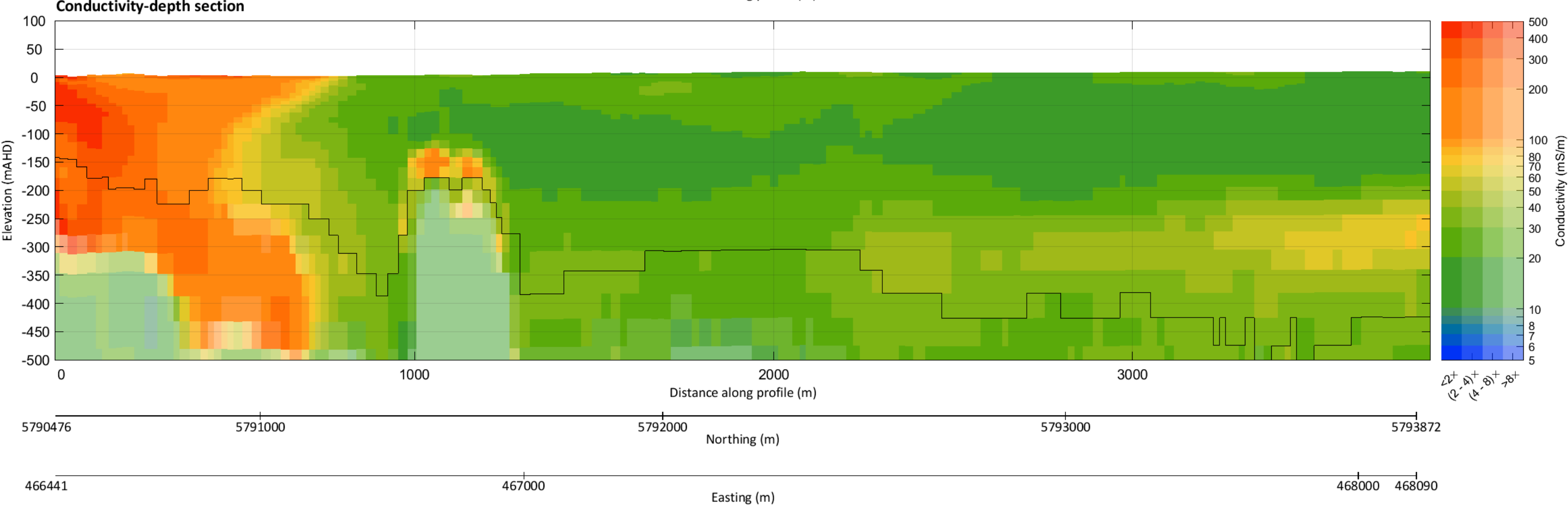
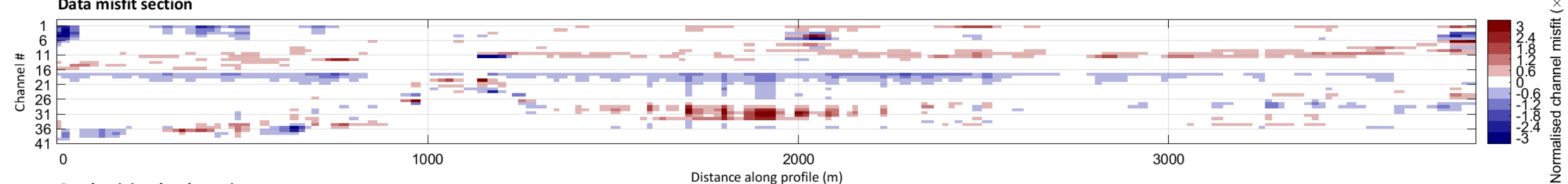
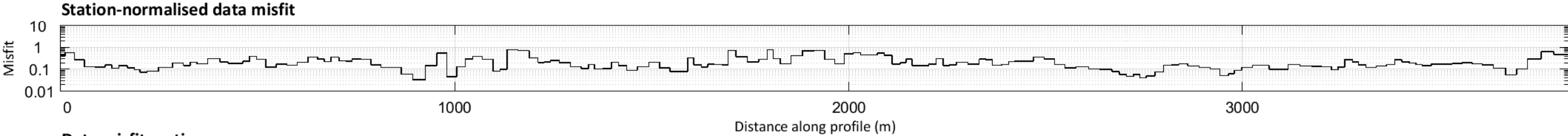
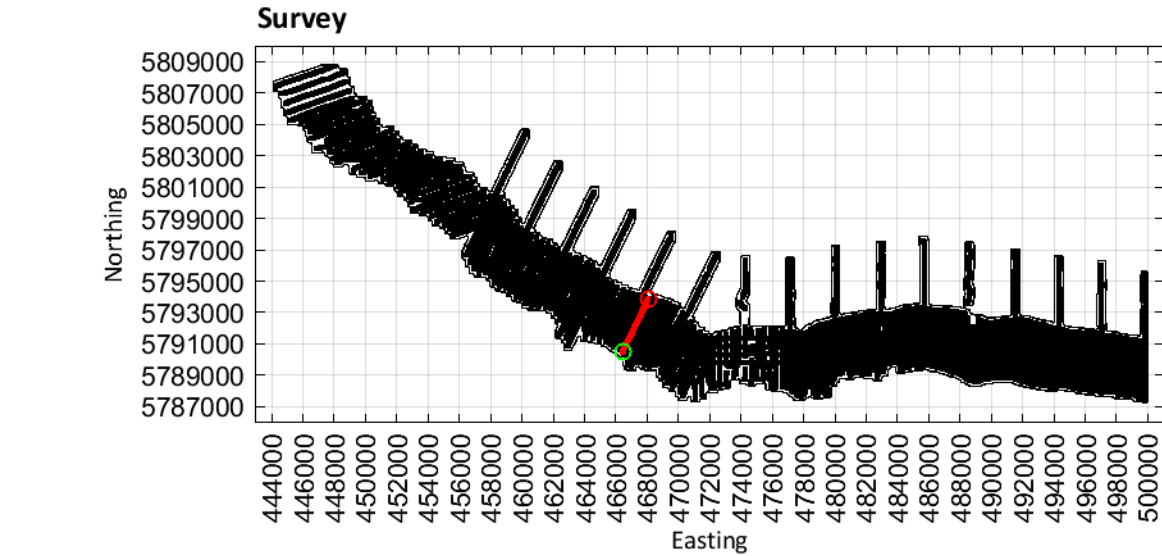
MGA Zone 54



Limestone Coast
Spatially constrained inversion

Line: 200271

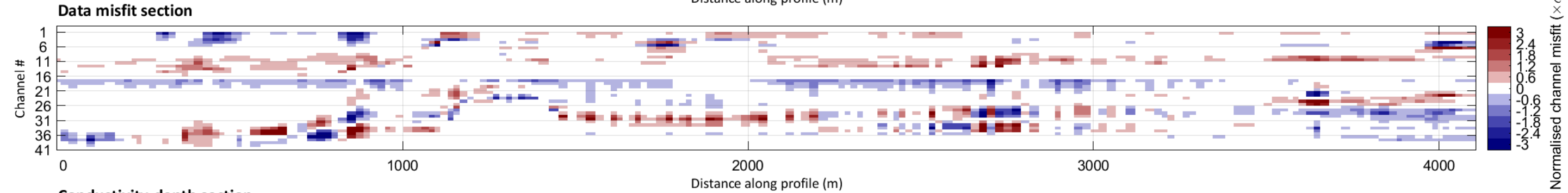
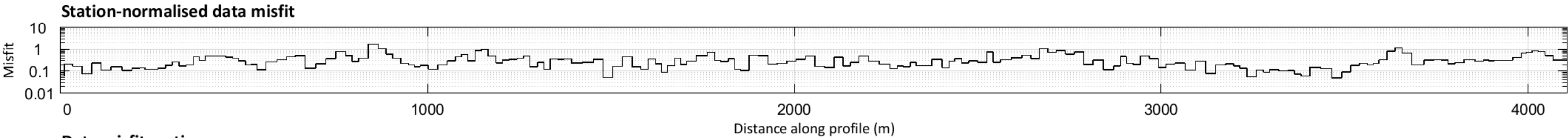
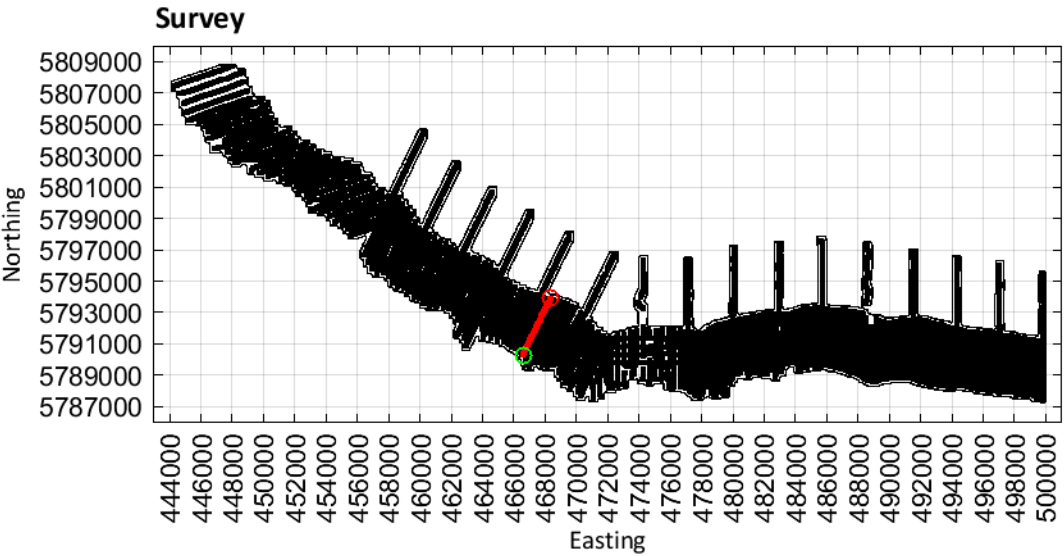
MGA Zone 54



Limestone Coast
Spatially constrained inversion

Line: 200281

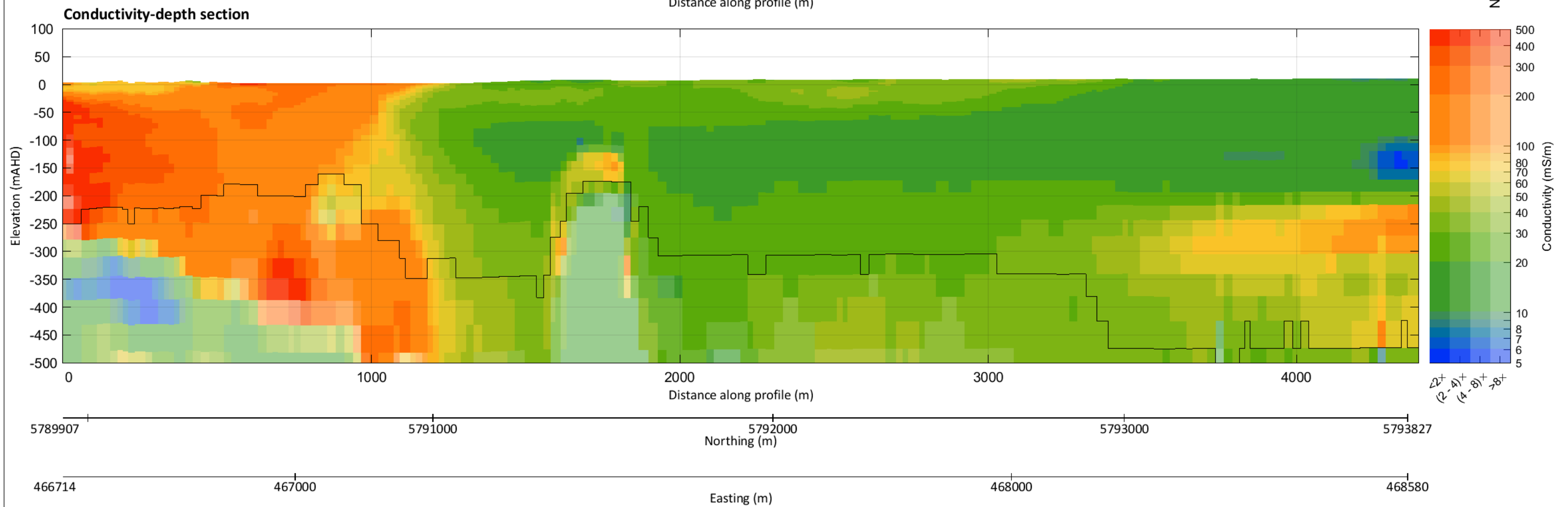
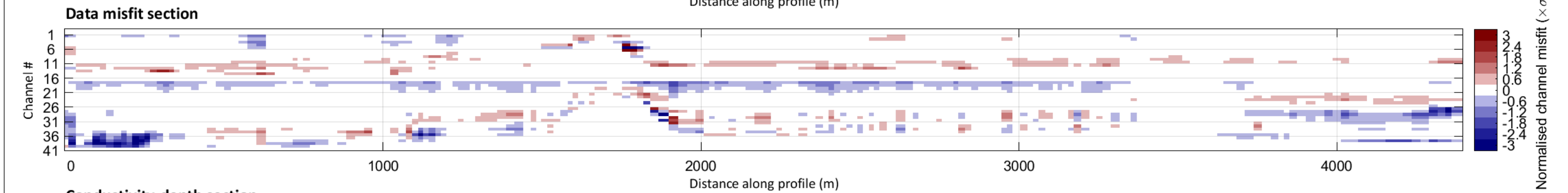
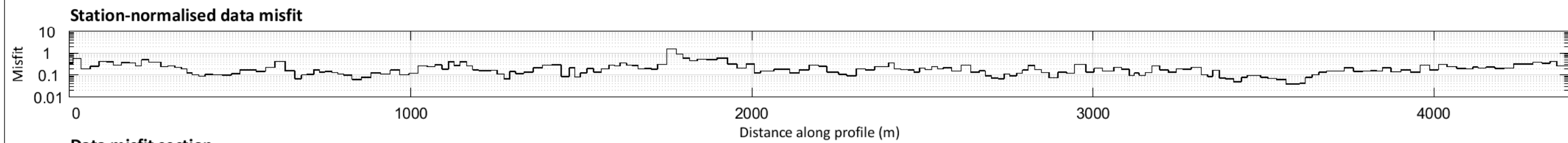
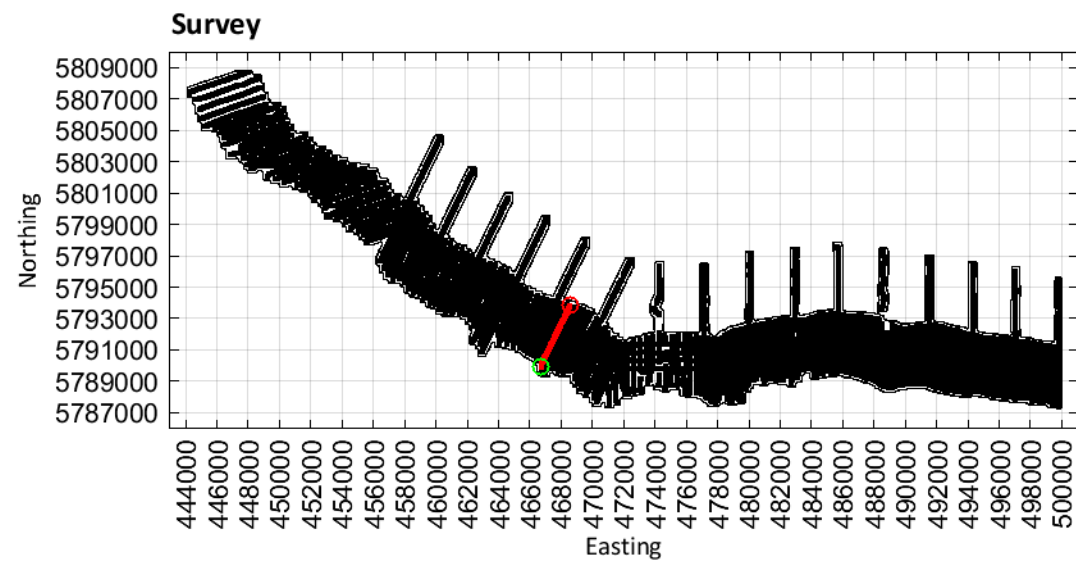
MGA Zone 54



Limestone Coast
Spatially constrained inversion

Line: 200291

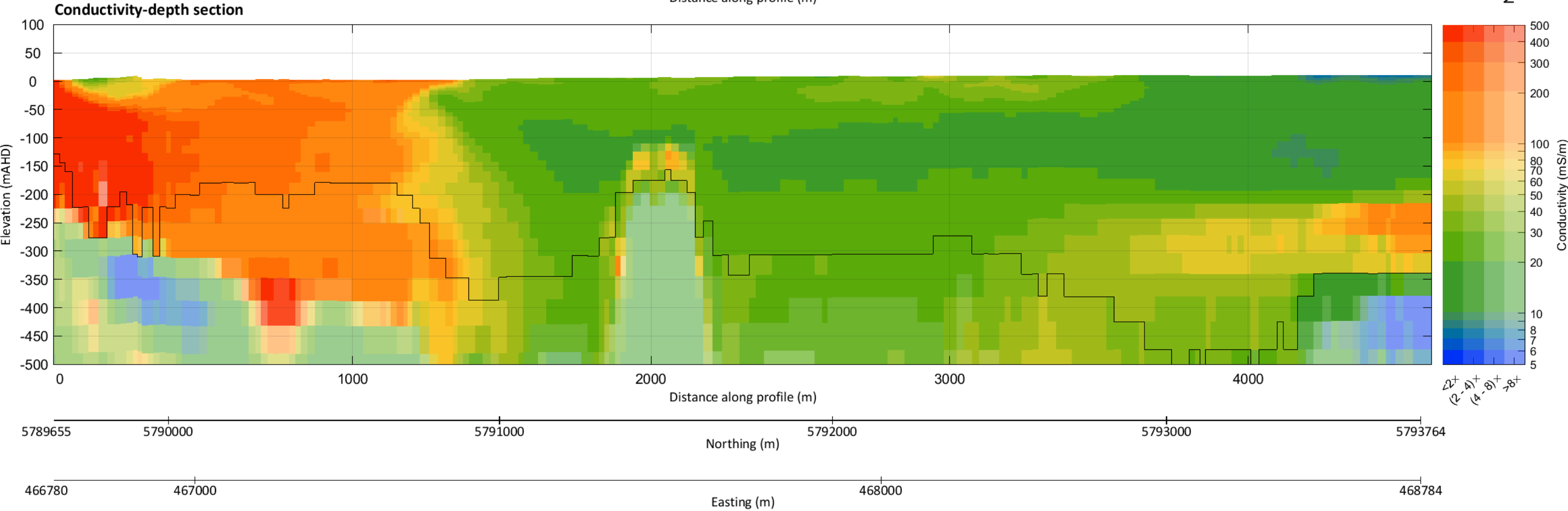
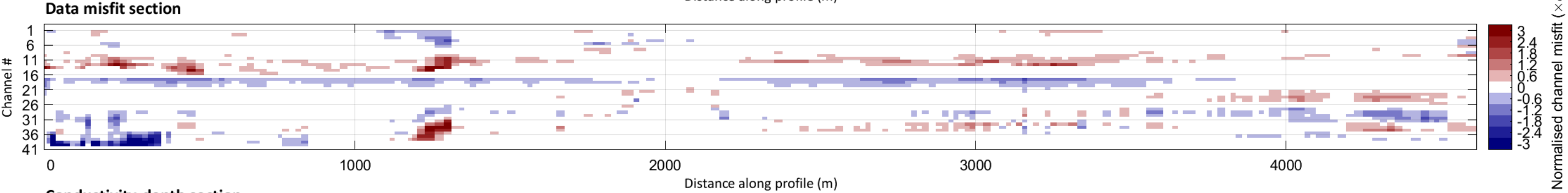
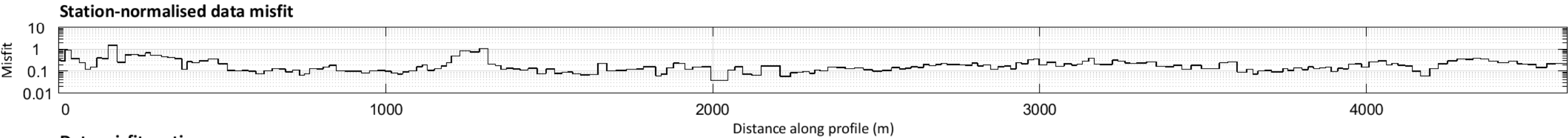
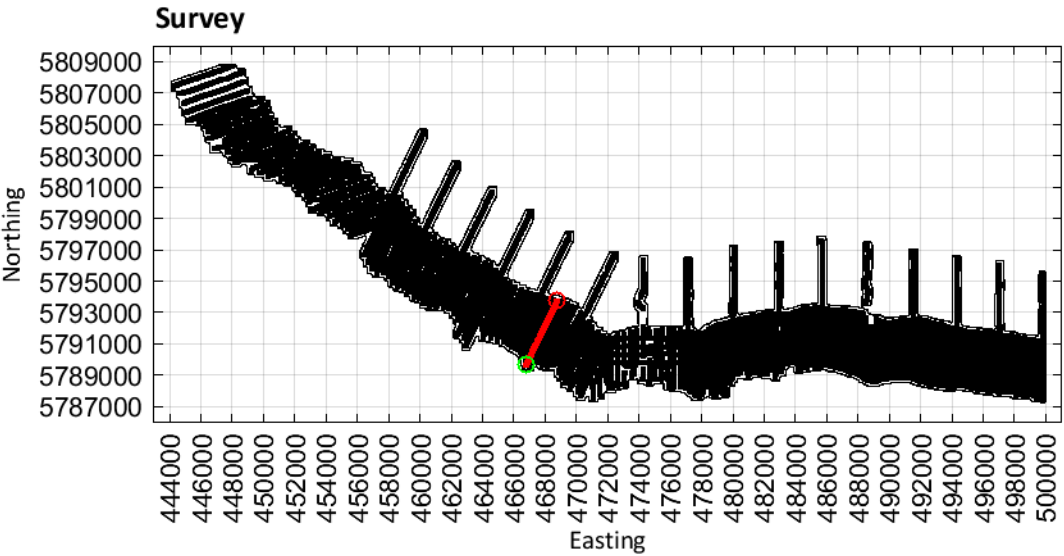
MGA Zone 54



Limestone Coast
Spatially constrained inversion

Line: 200301

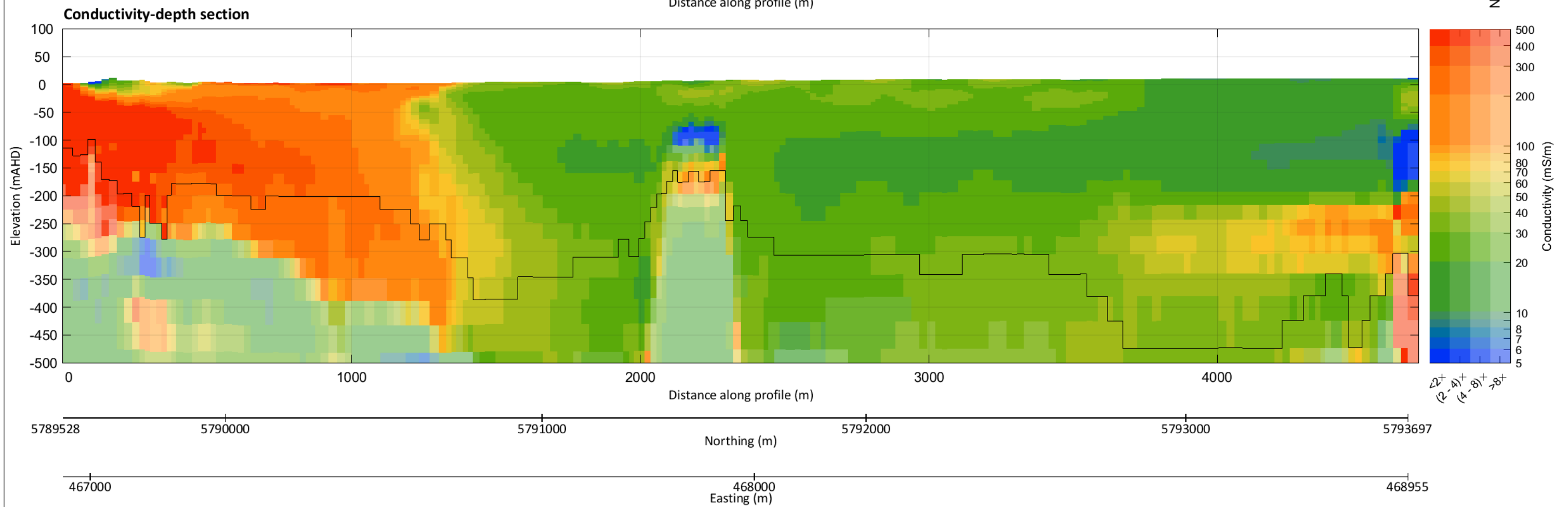
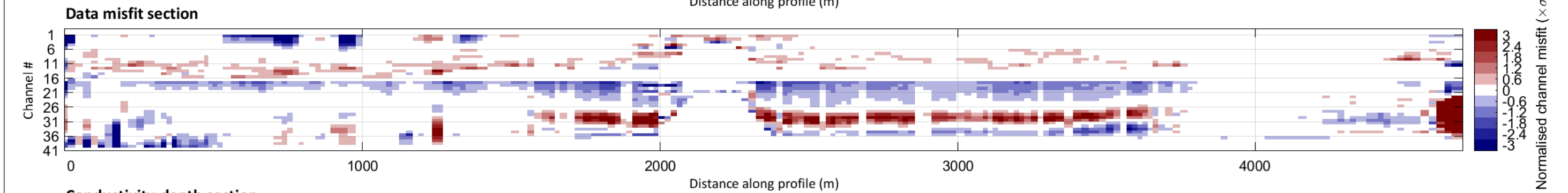
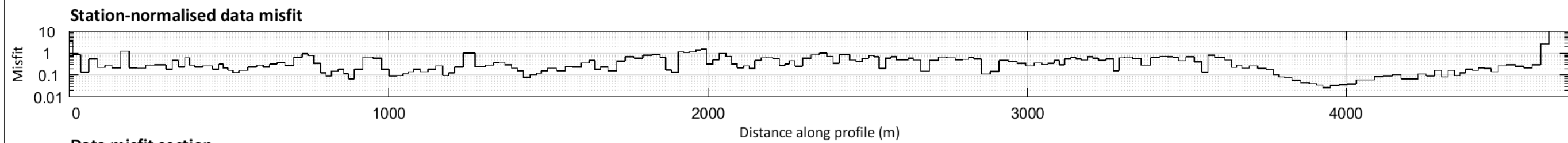
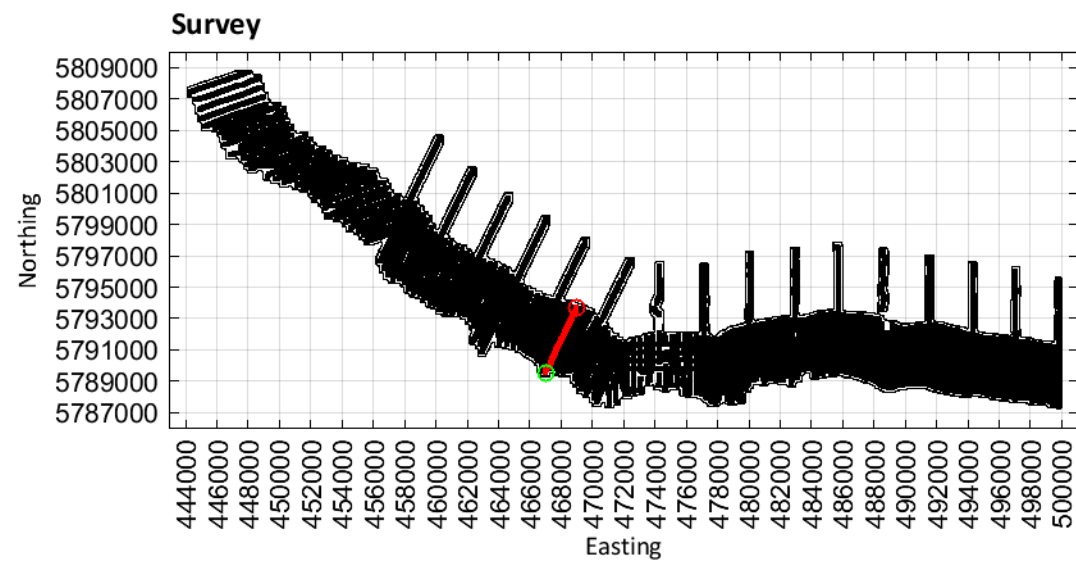
MGA Zone 54



Limestone Coast
Spatially constrained inversion

Line: 200311

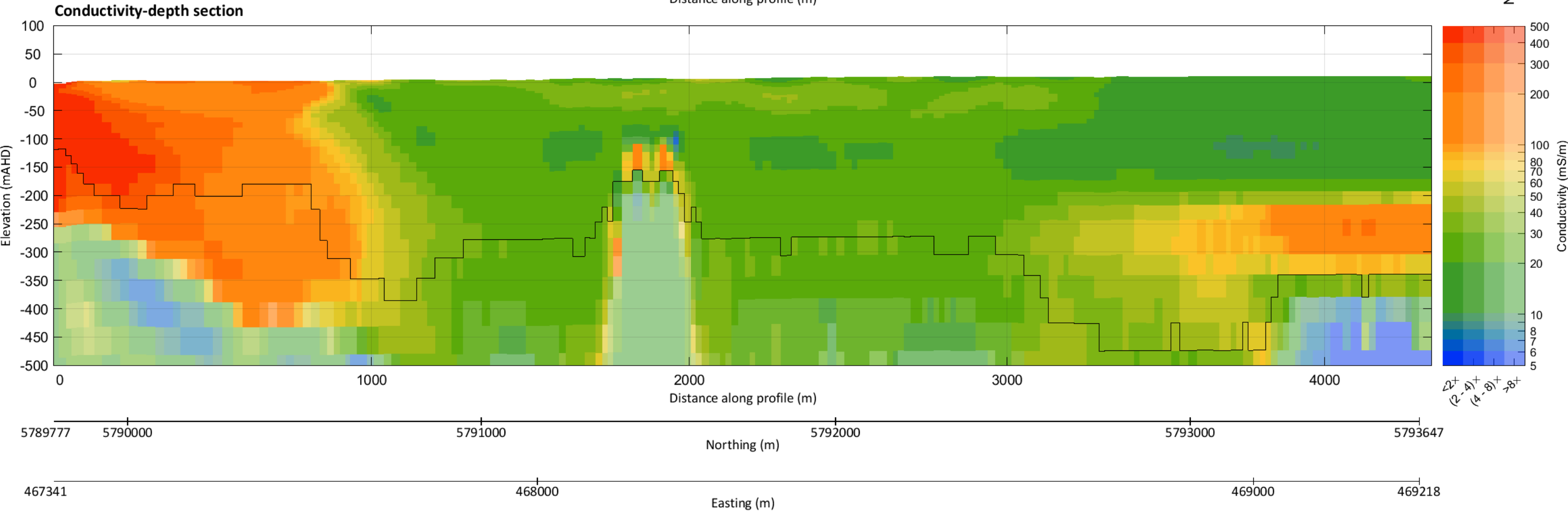
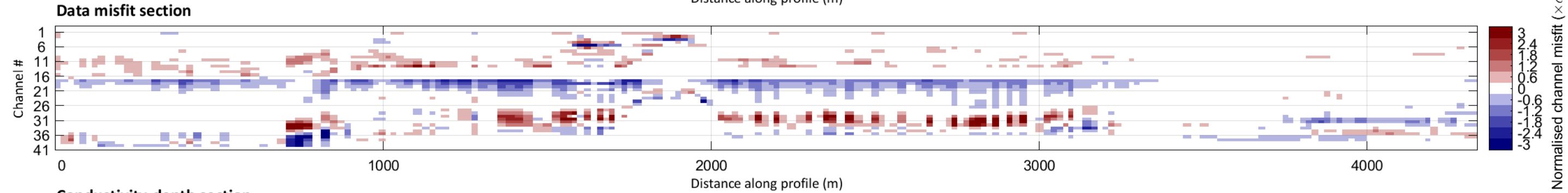
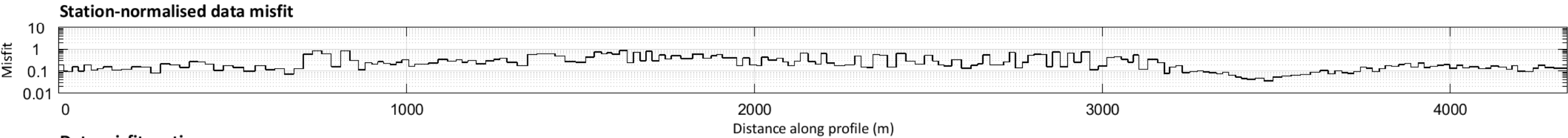
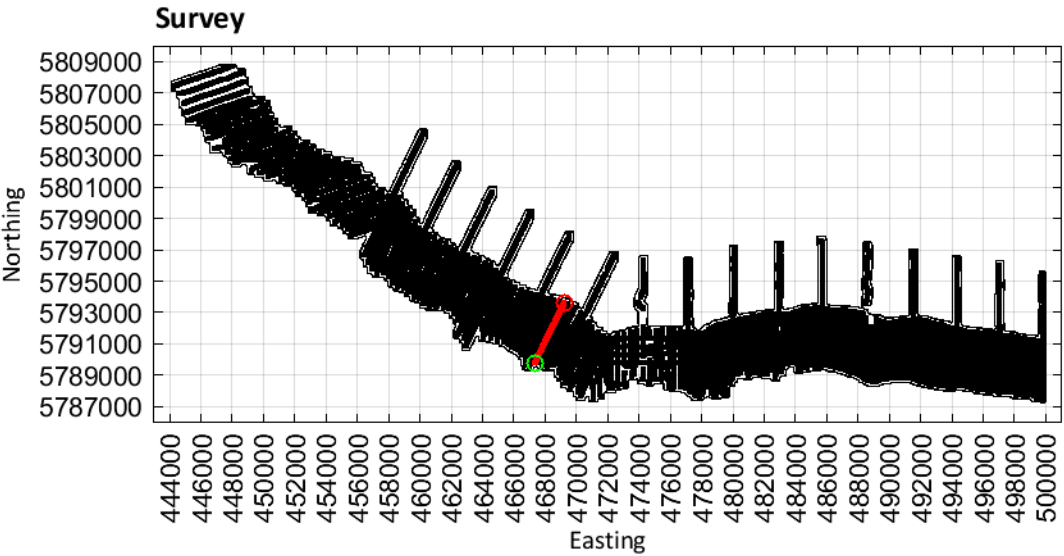
MGA Zone 54



Limestone Coast
Spatially constrained inversion

Line: 200321


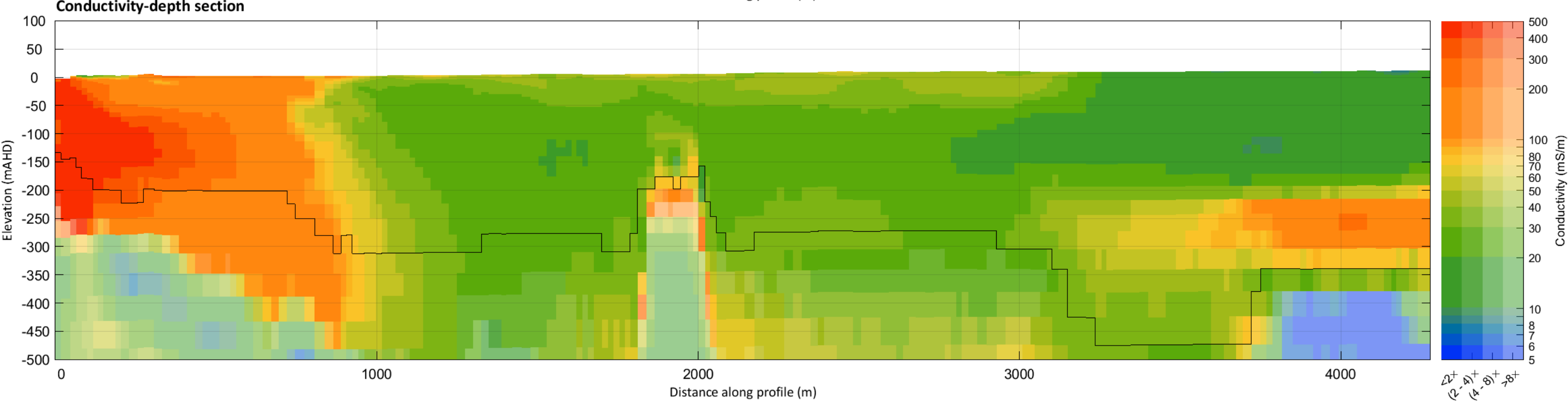
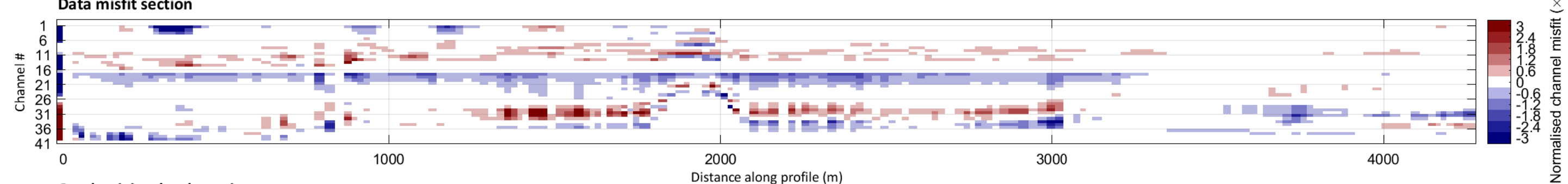
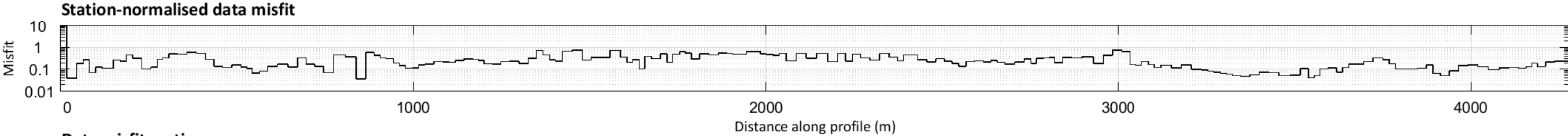
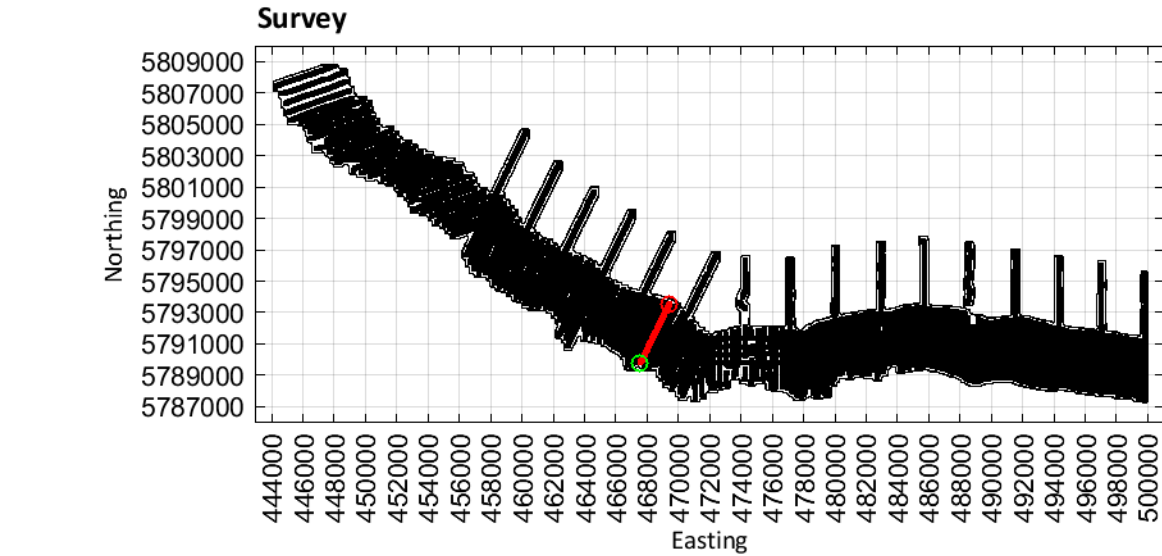
MGA Zone 54



Limestone Coast
Spatially constrained inversion

Line: 200331

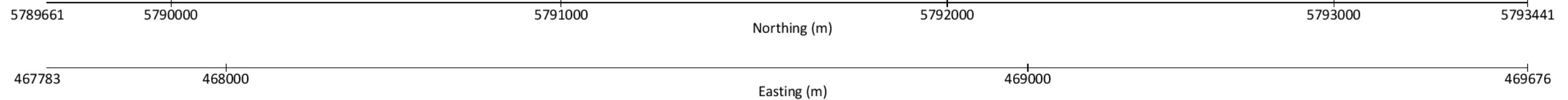
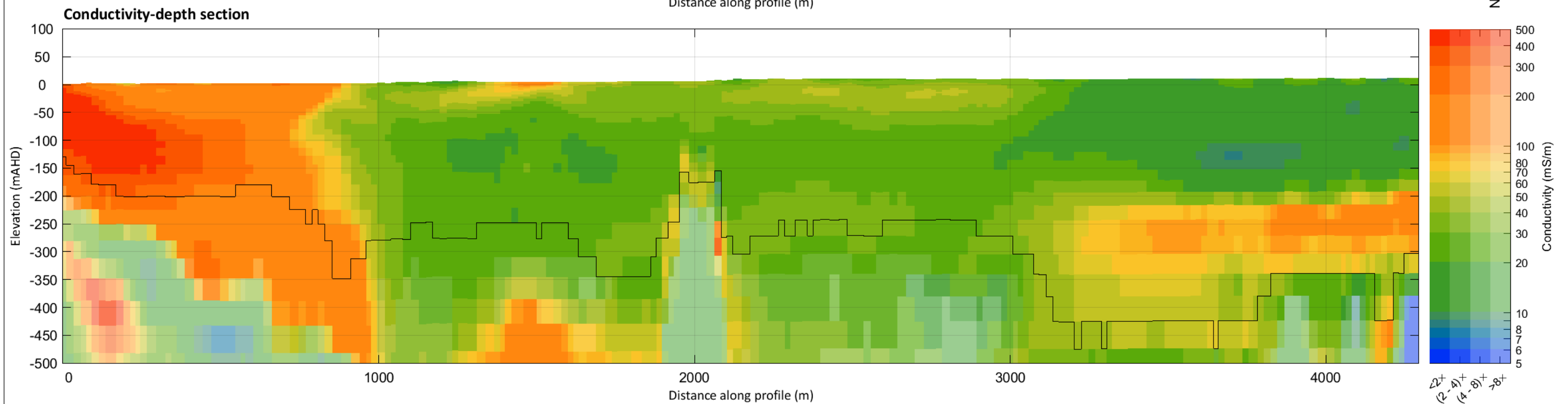
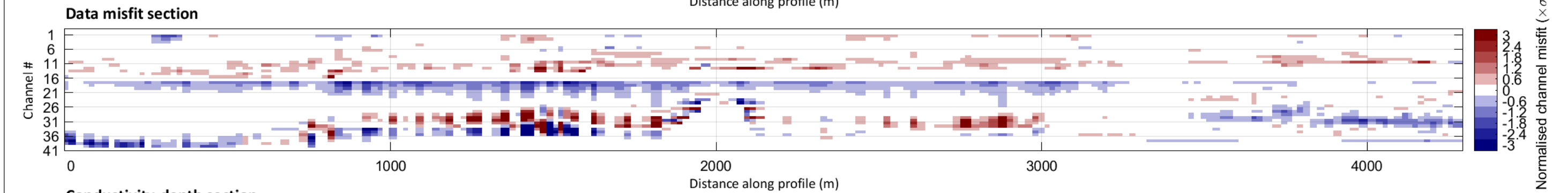
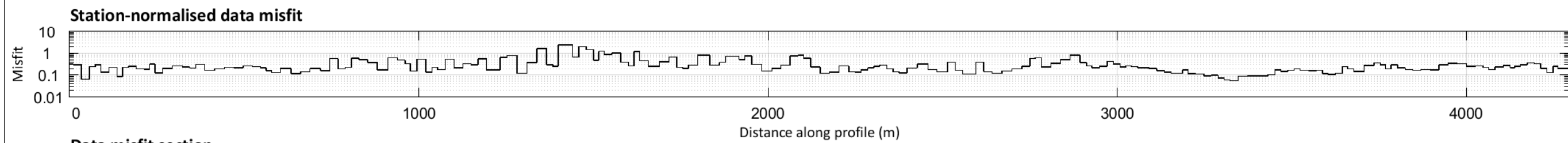
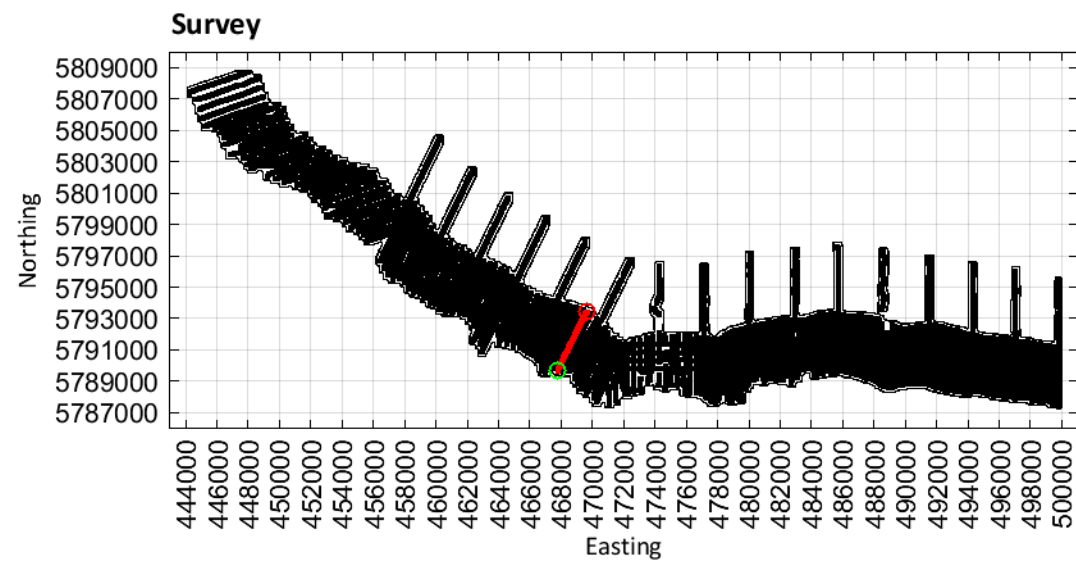
MGA Zone 54



Limestone Coast
Spatially constrained inversion

Line: 200341

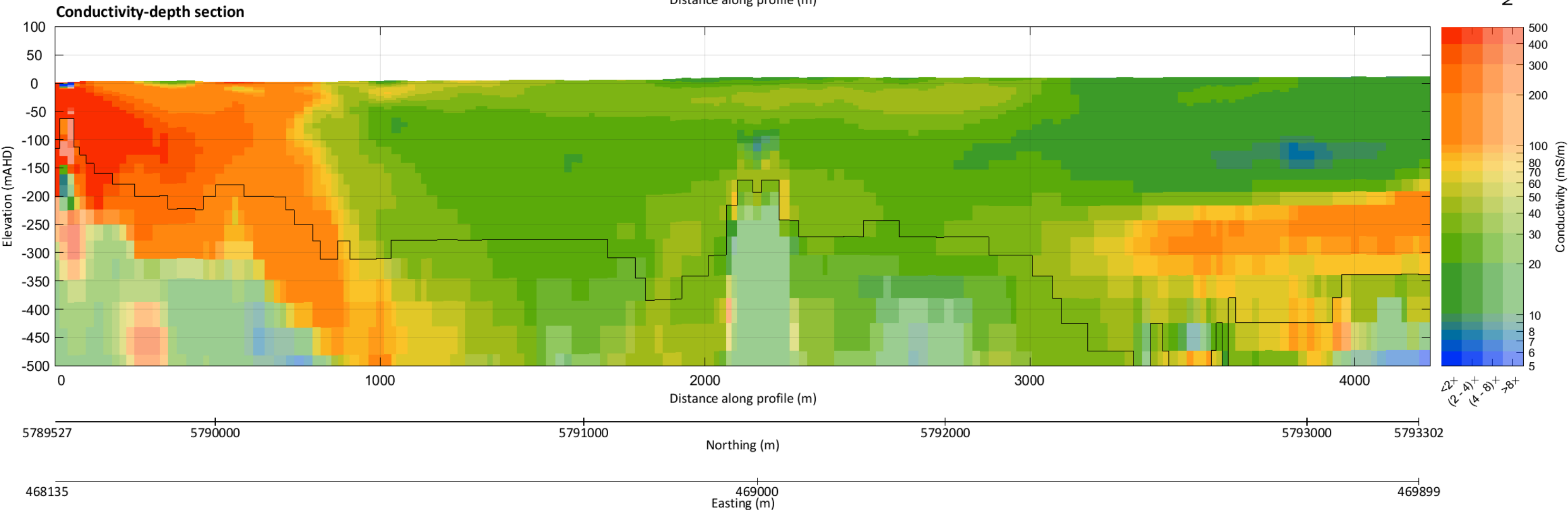
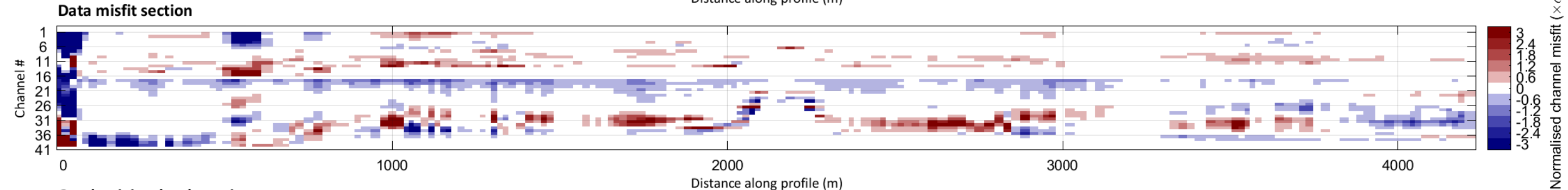
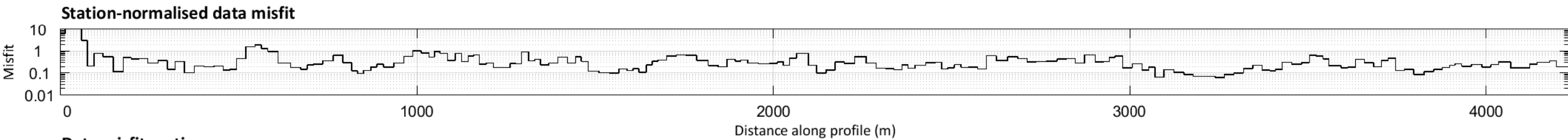
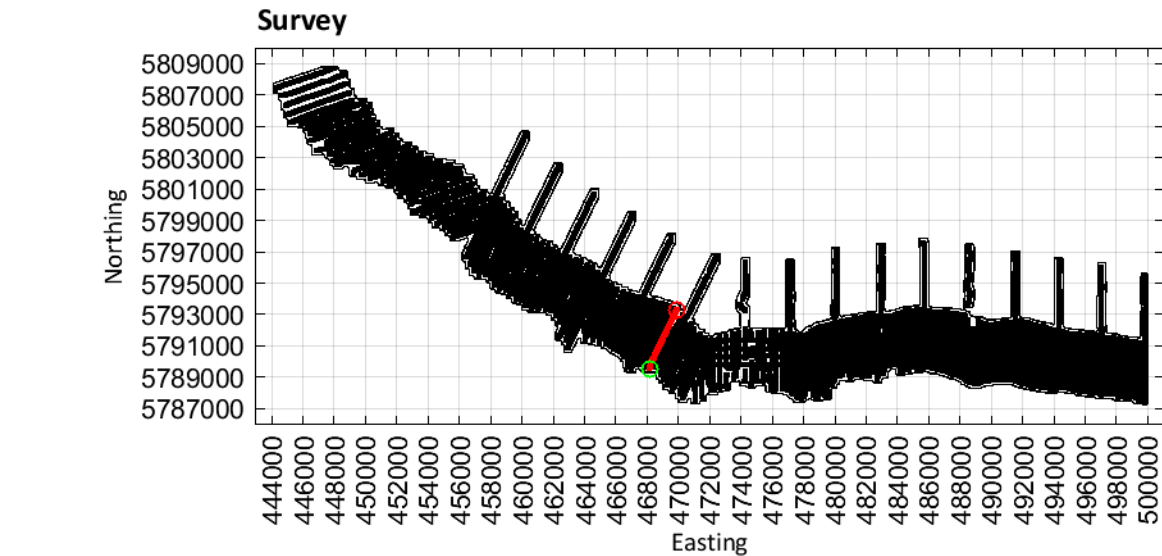
MGA Zone 54



Limestone Coast
Spatially constrained inversion

Line: 200351

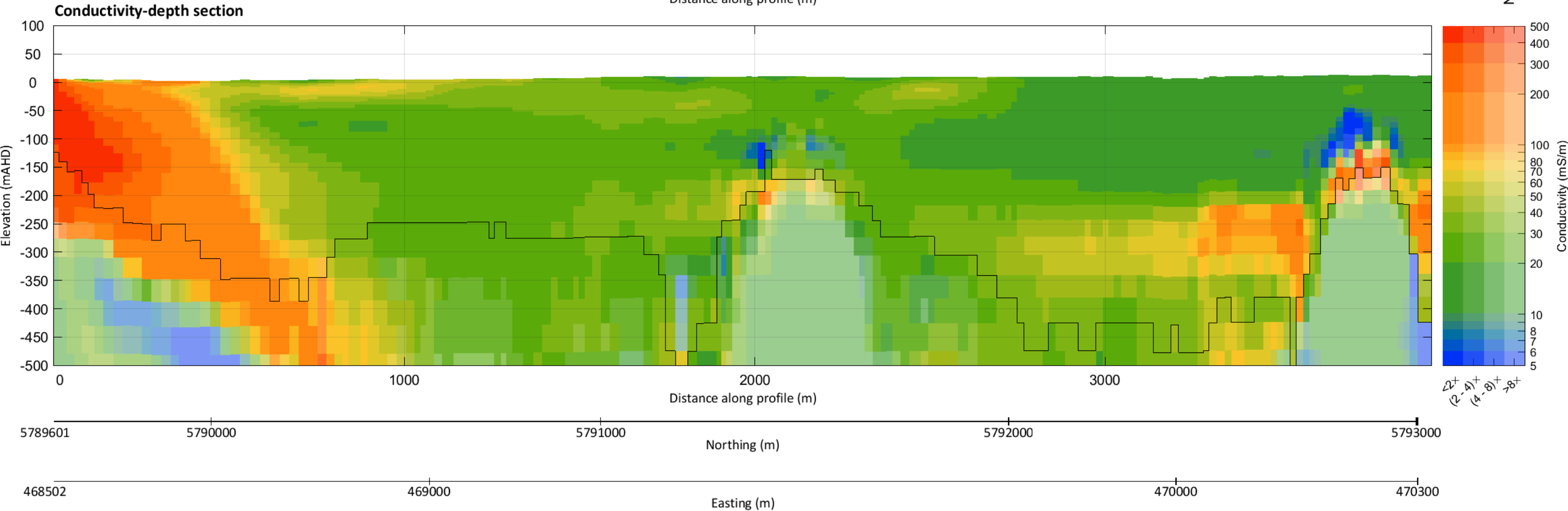
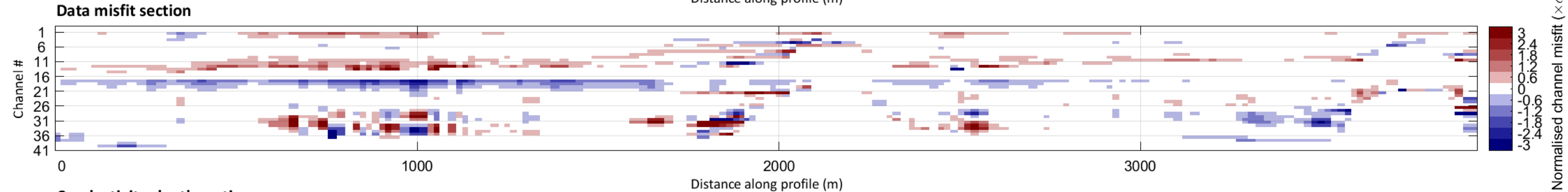
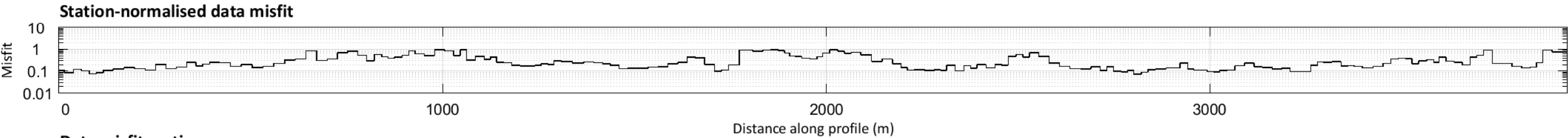
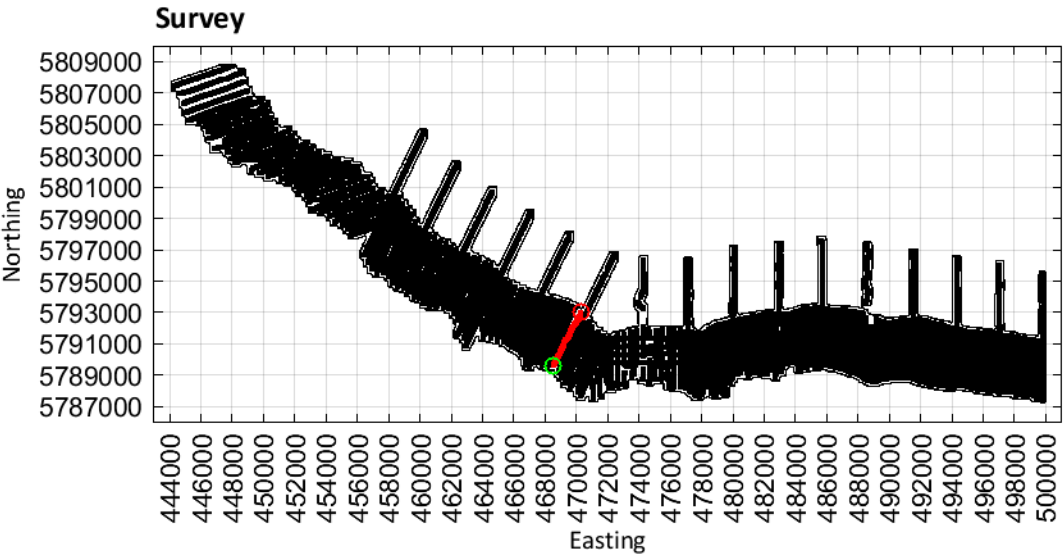
MGA Zone 54



Limestone Coast
Spatially constrained inversion

Line: 200361

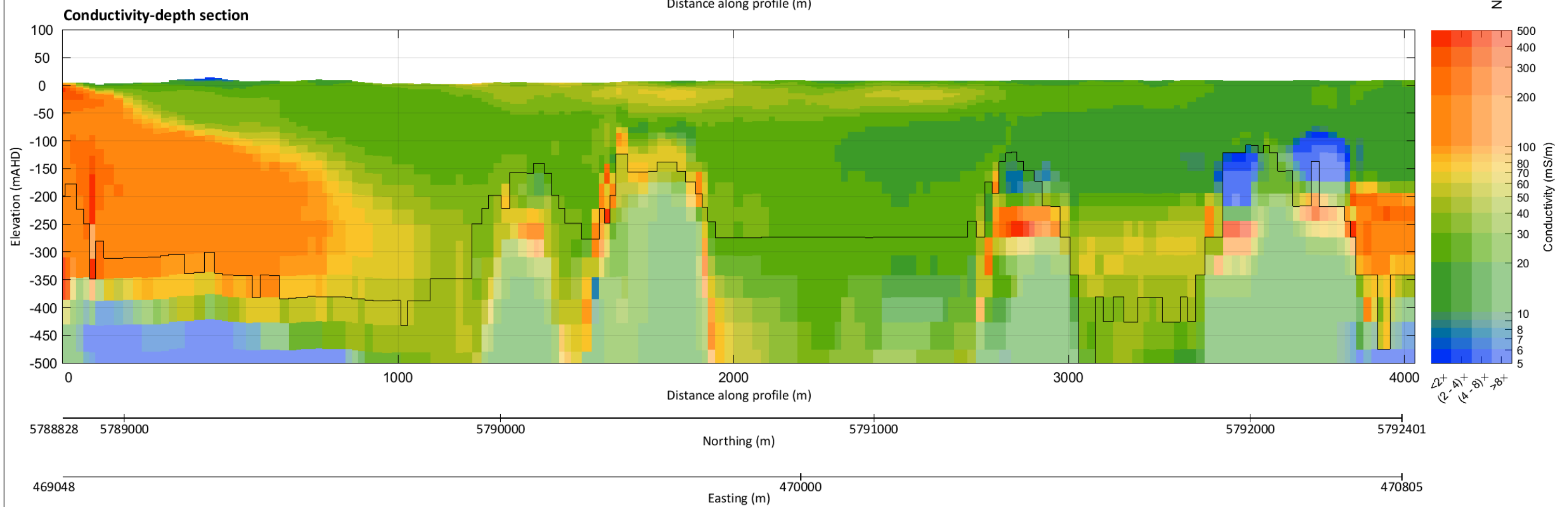
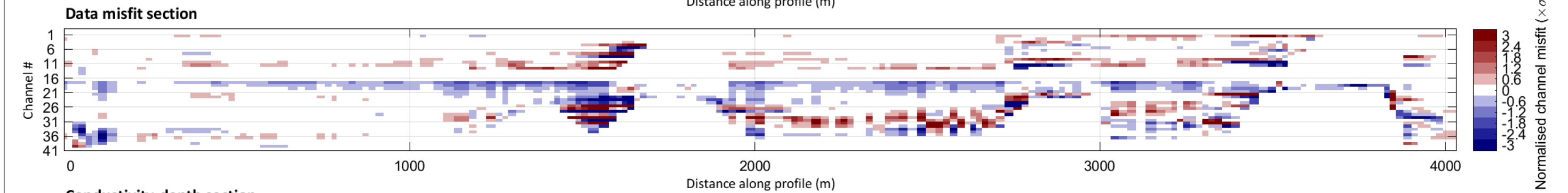
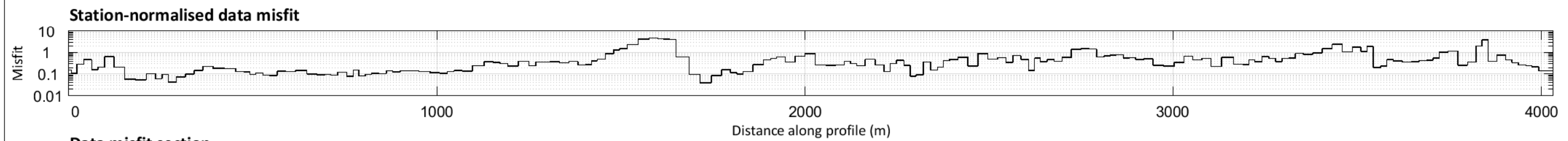
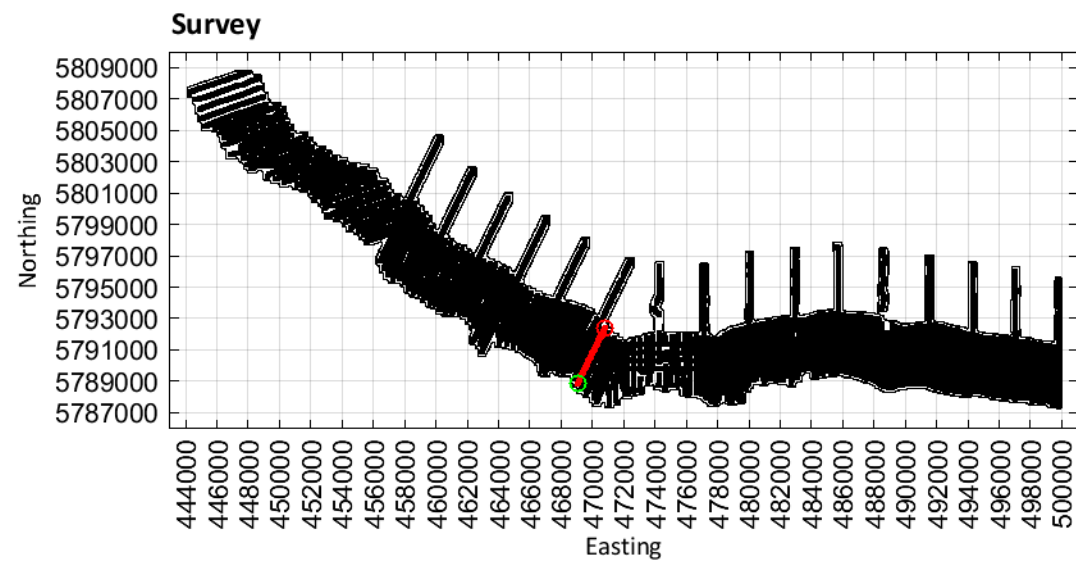
MGA Zone 54



Limestone Coast
Spatially constrained inversion

Line: 200371

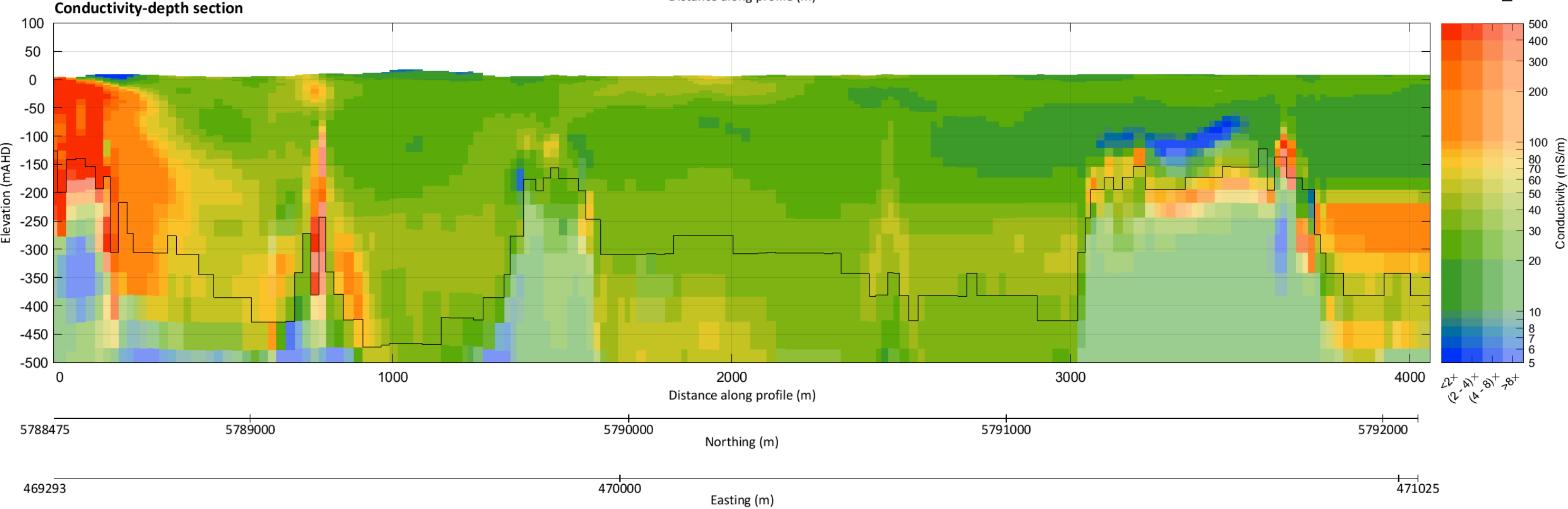
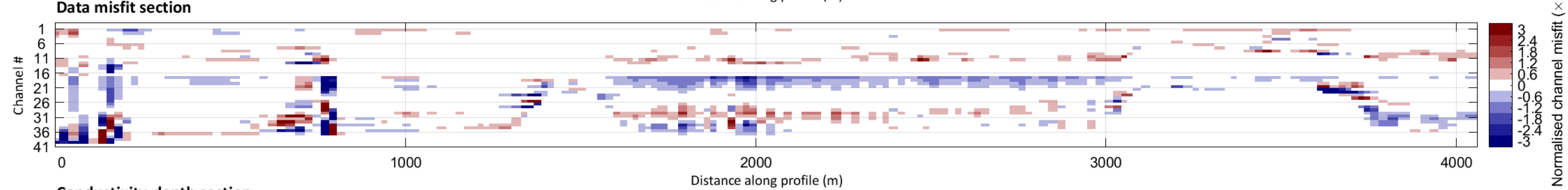
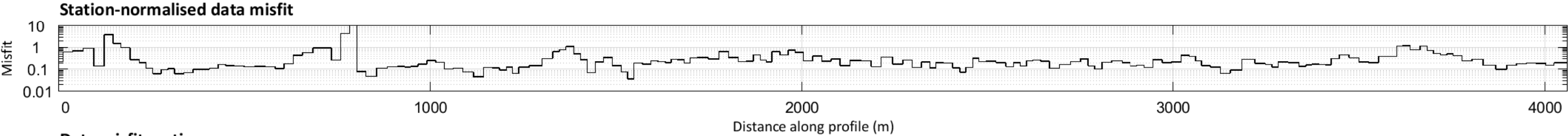
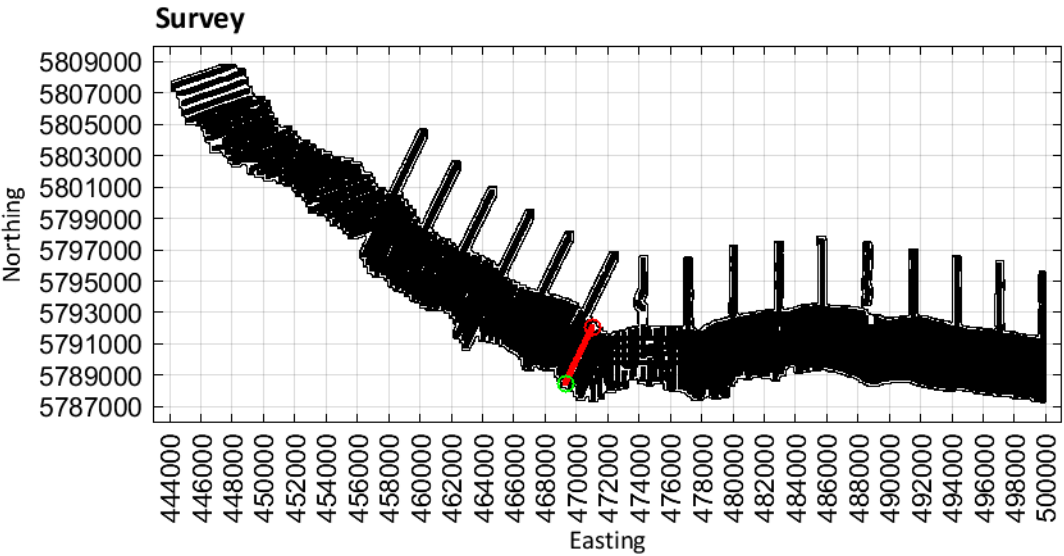
MGA Zone 54



Limestone Coast
Spatially constrained inversion

Line: 200381

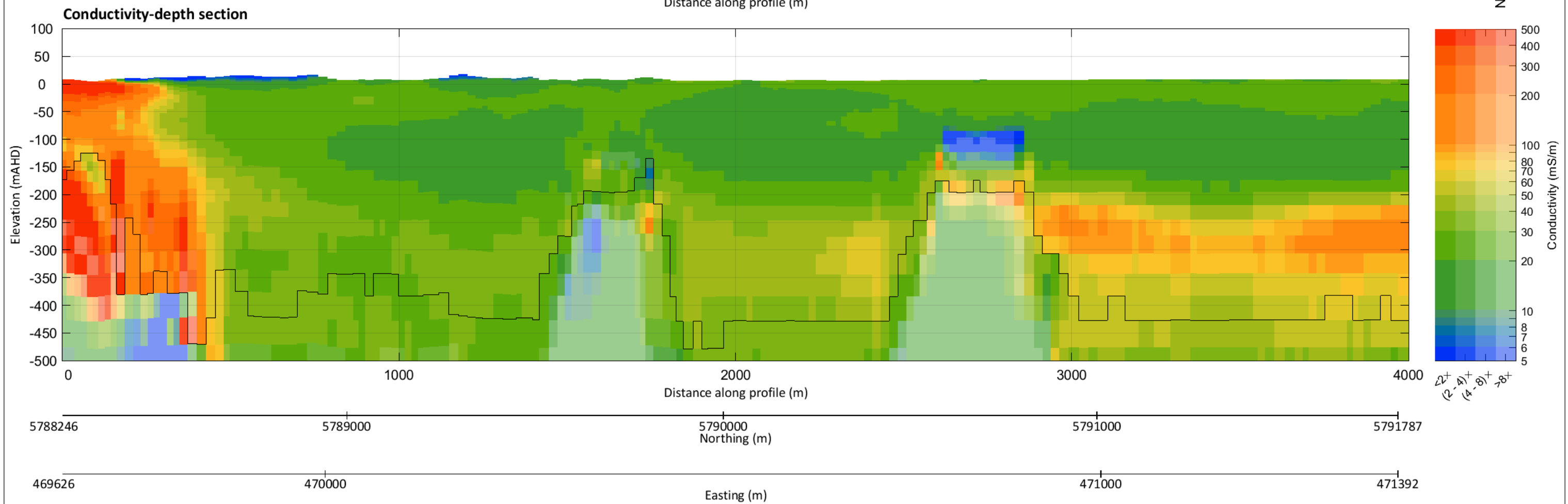
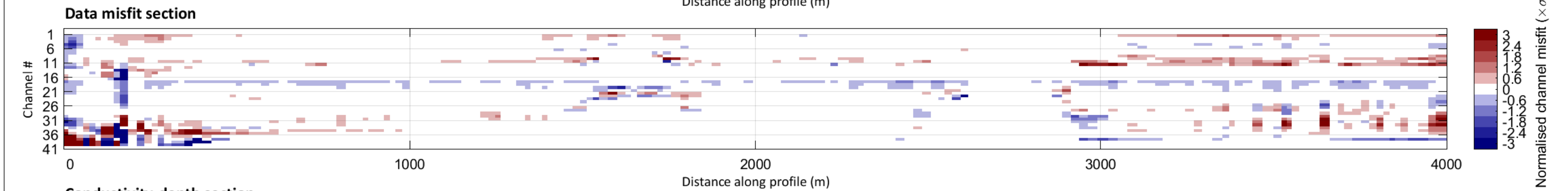
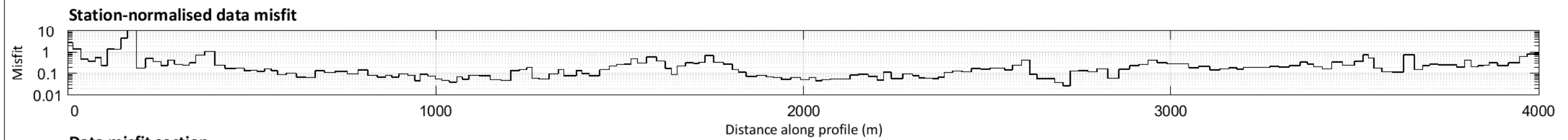
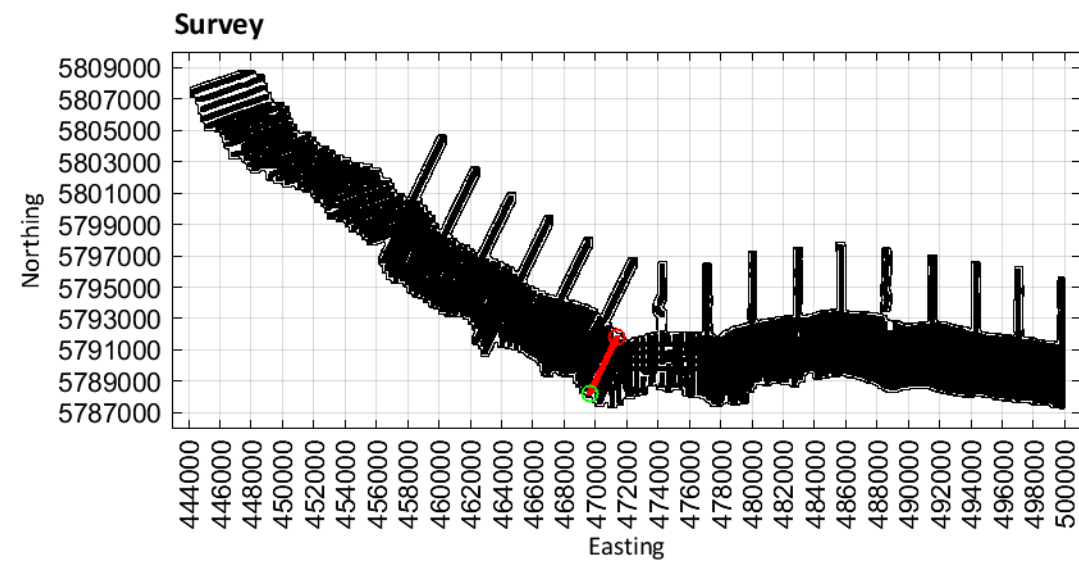
MGA Zone 54



Limestone Coast
Spatially constrained inversion

Line: 200391

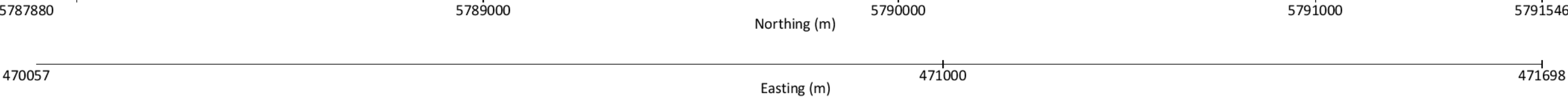
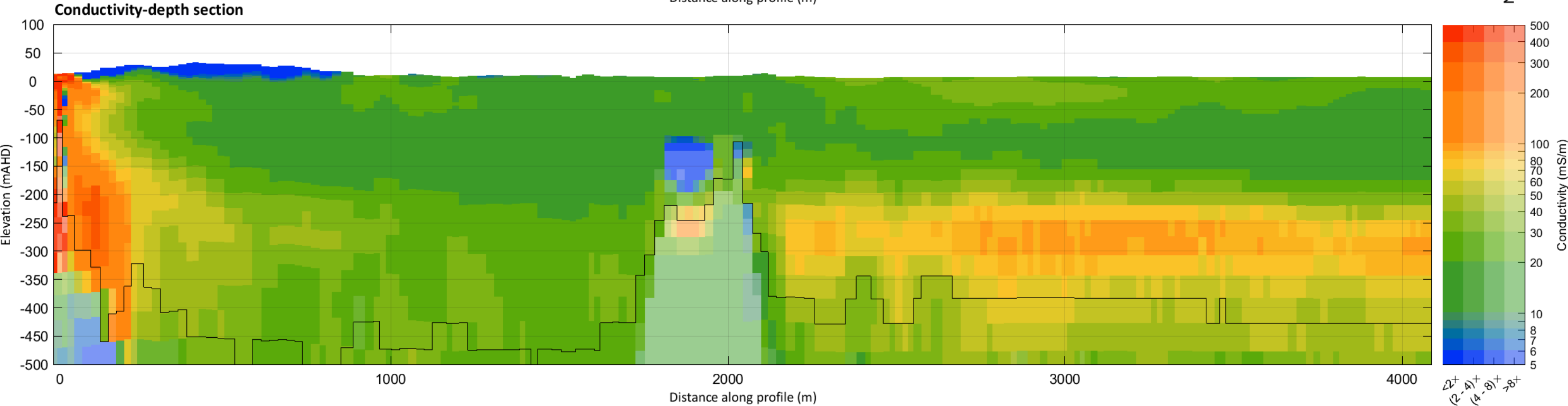
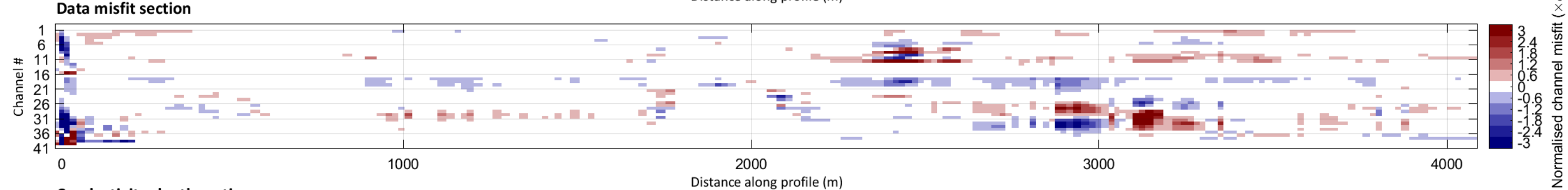
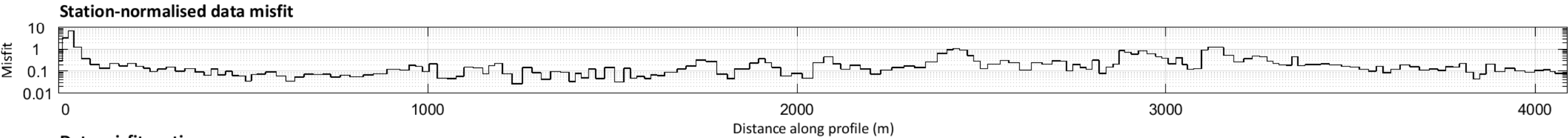
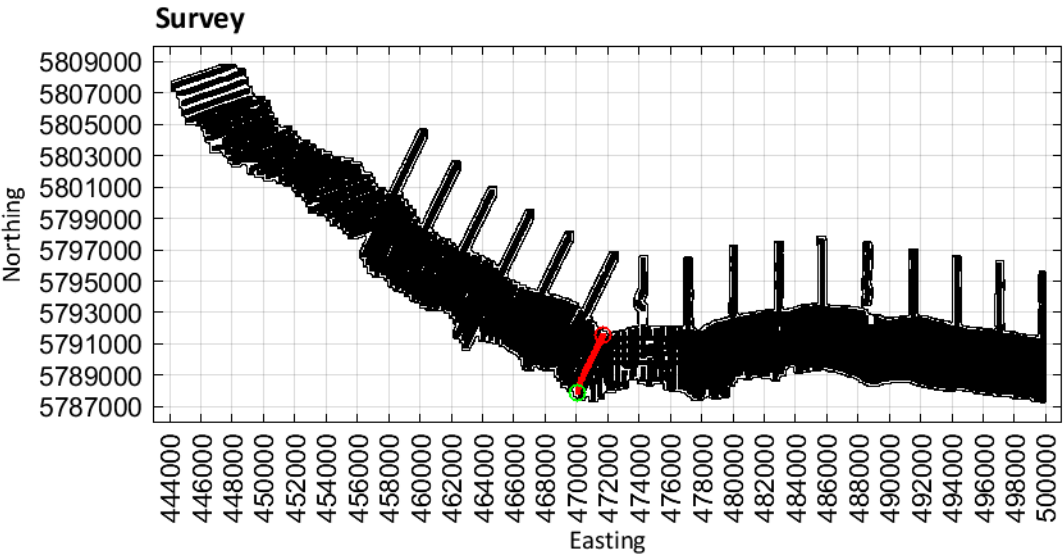
MGA Zone 54



Limestone Coast
Spatially constrained inversion

Line: 200401

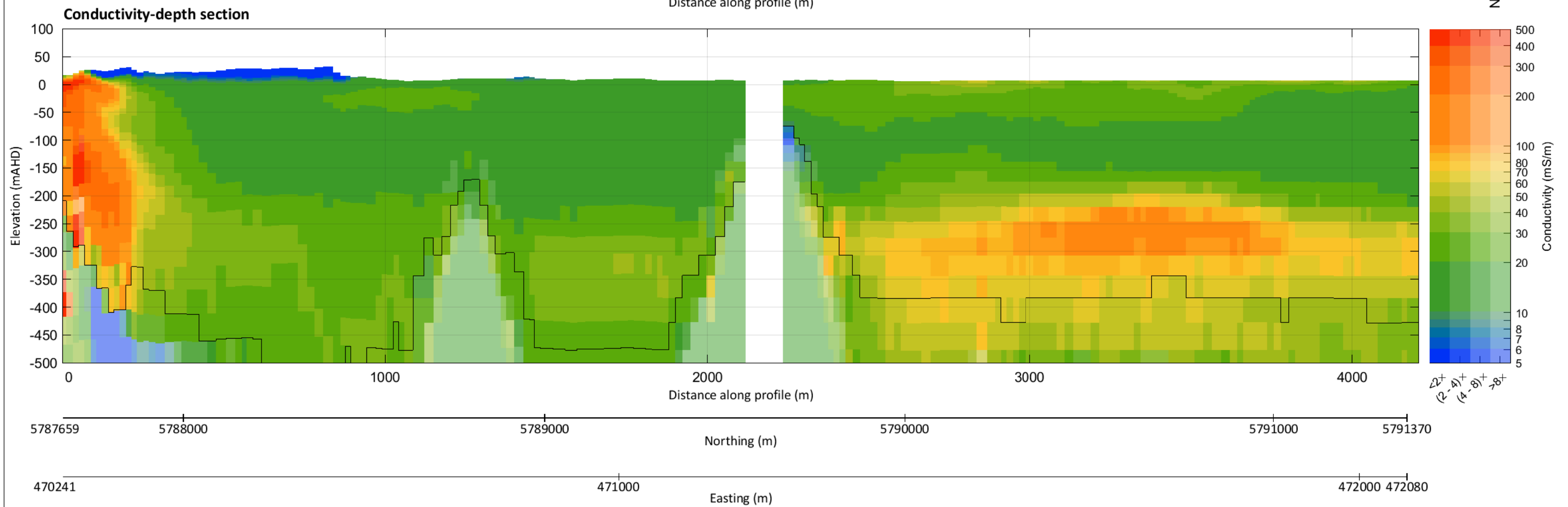
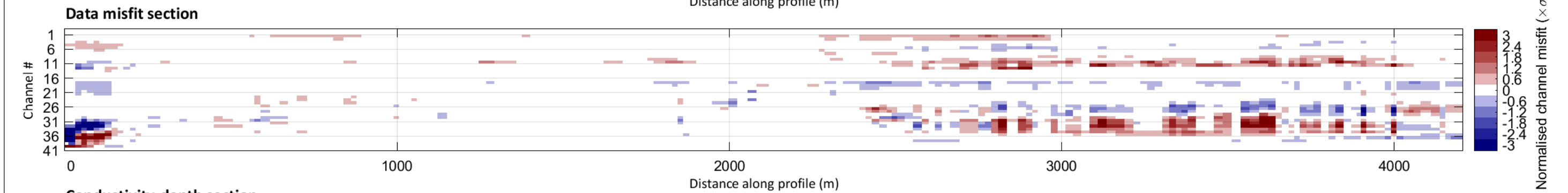
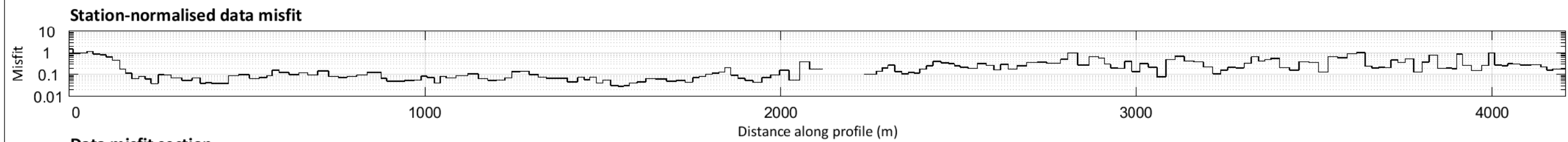
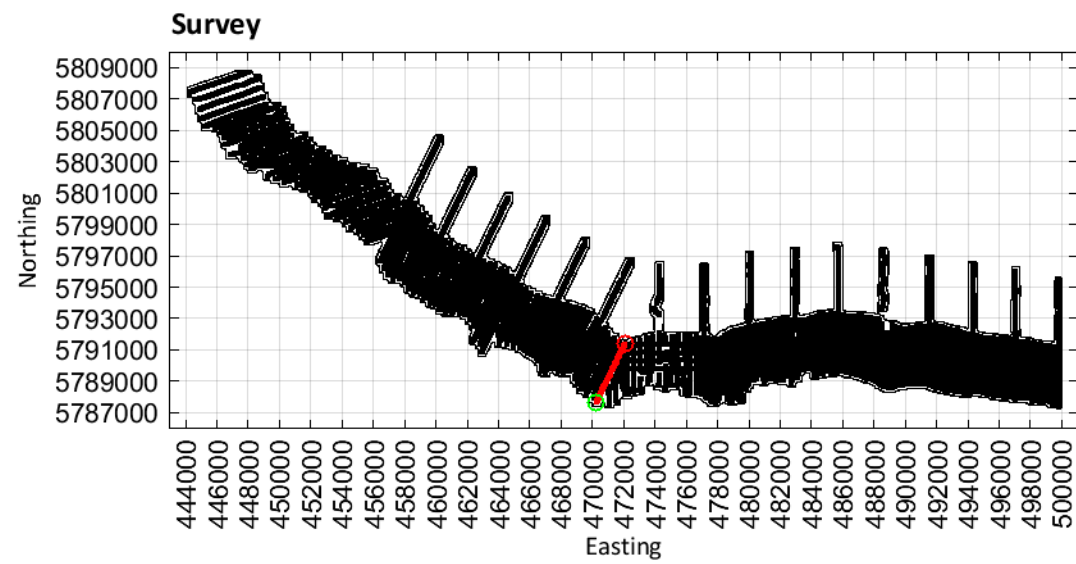
MGA Zone 54



Limestone Coast
Spatially constrained inversion

Line: 200411

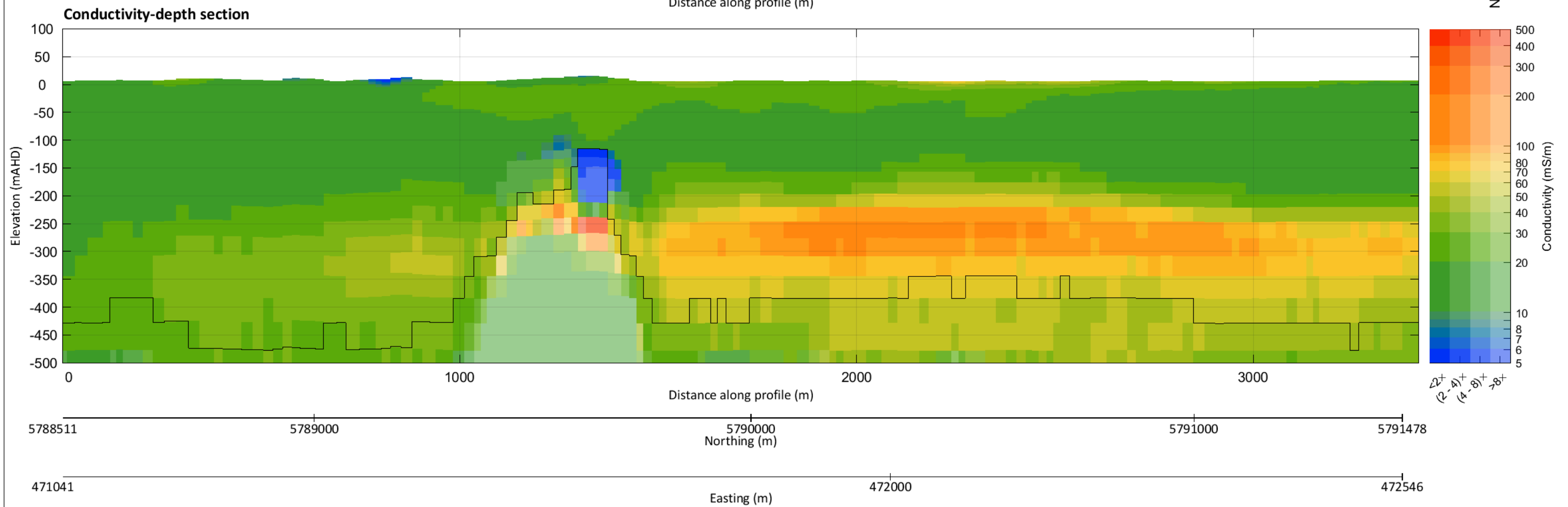
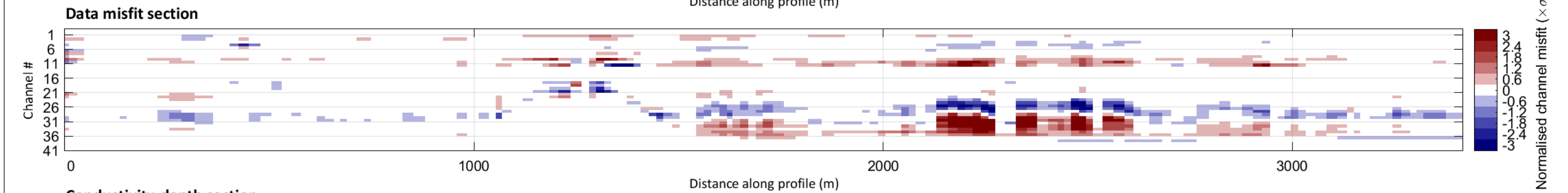
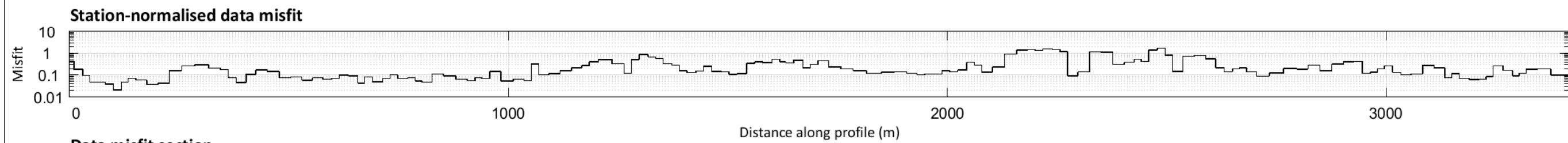
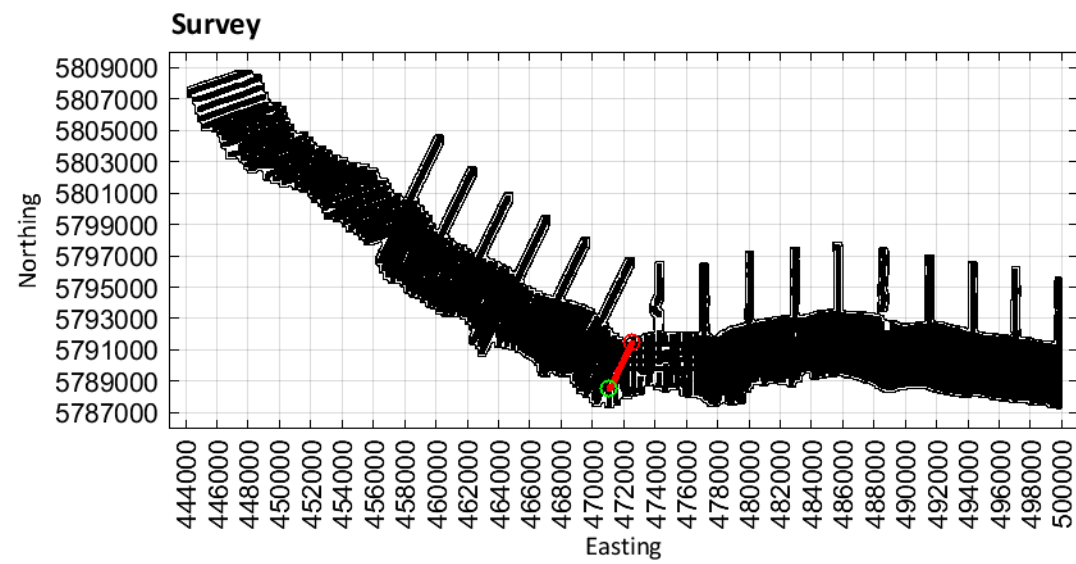
MGA Zone 54



Limestone Coast
Spatially constrained inversion

Line: 200421

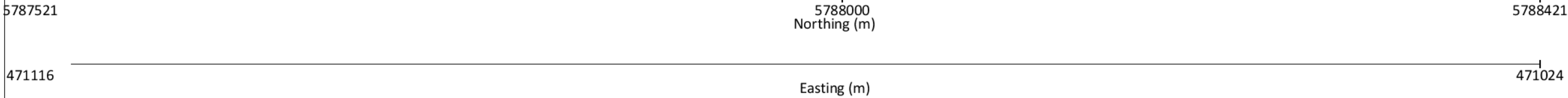
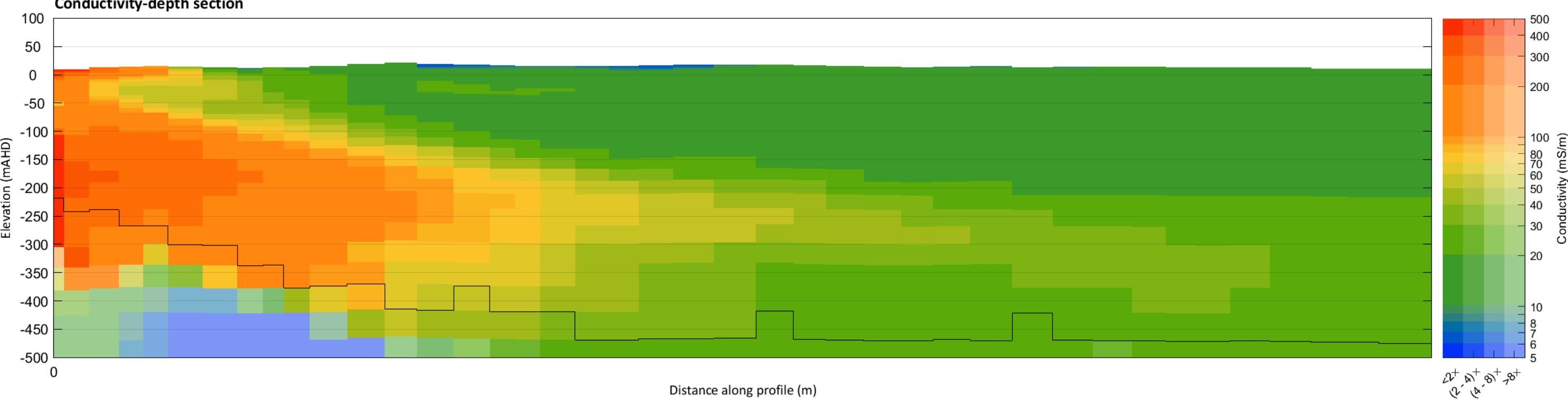
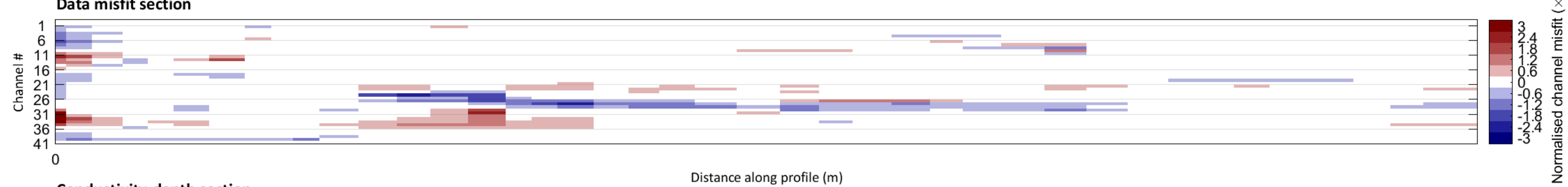
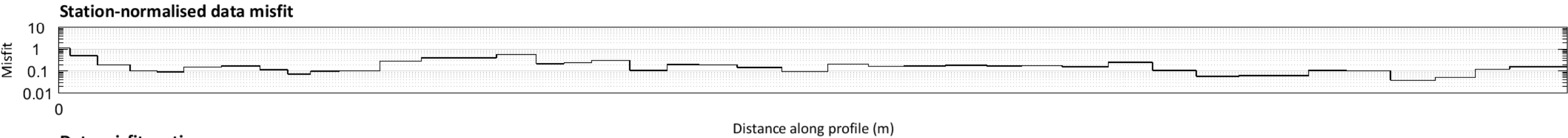
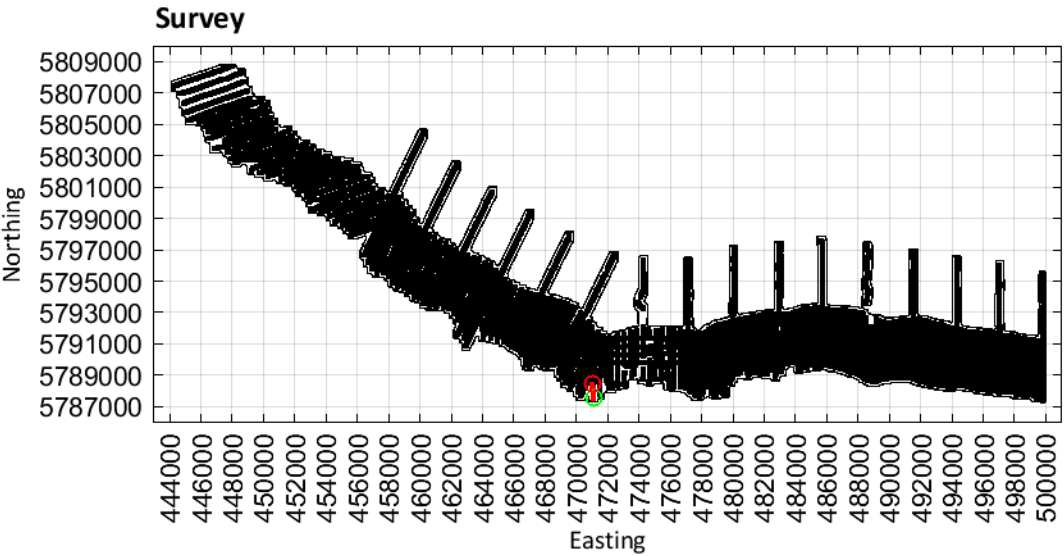
MGA Zone 54



Limestone Coast
Spatially constrained inversion

Line: 300001

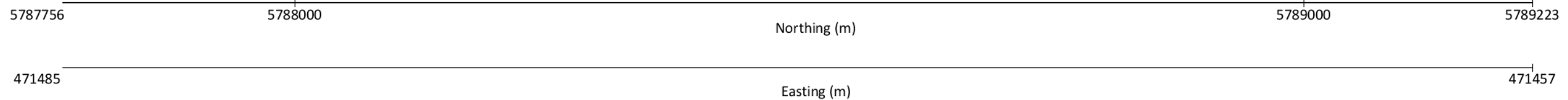
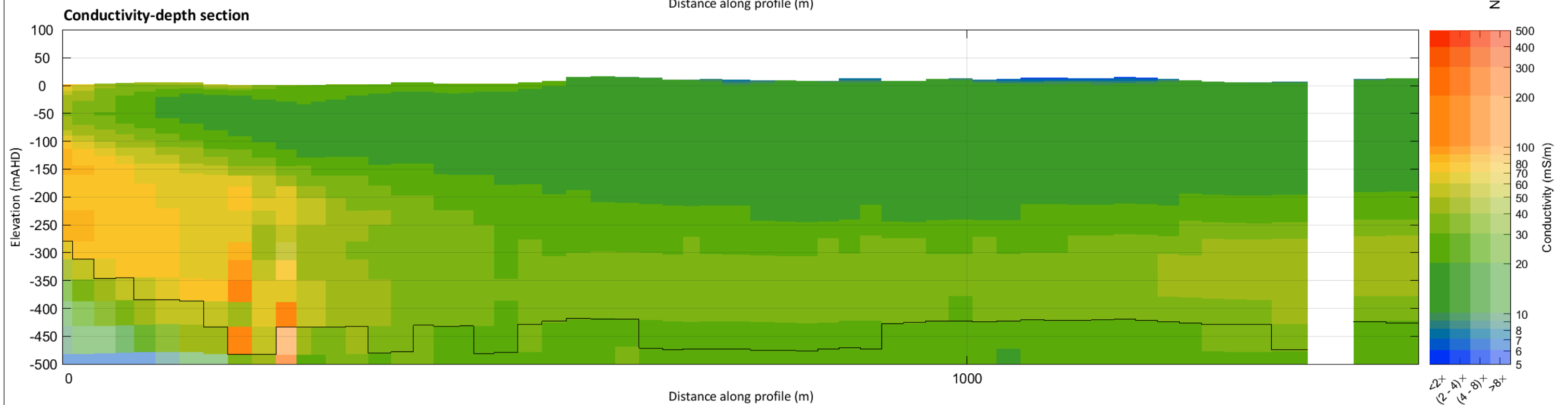
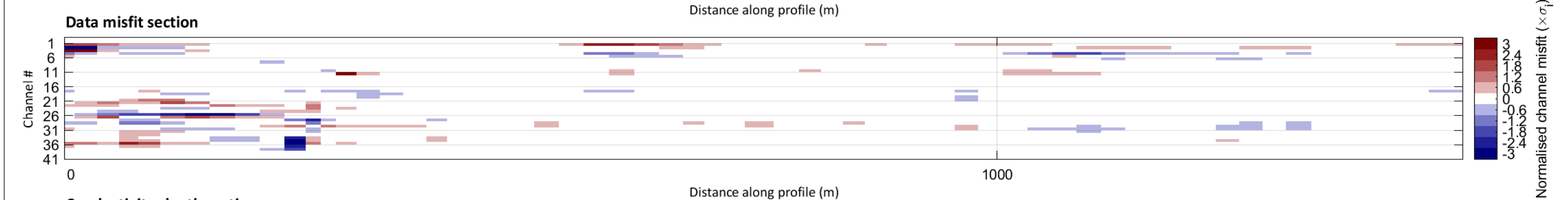
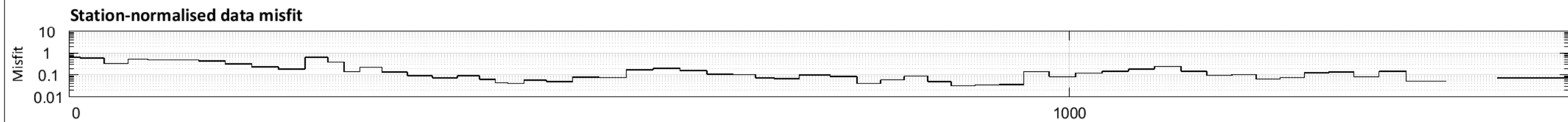
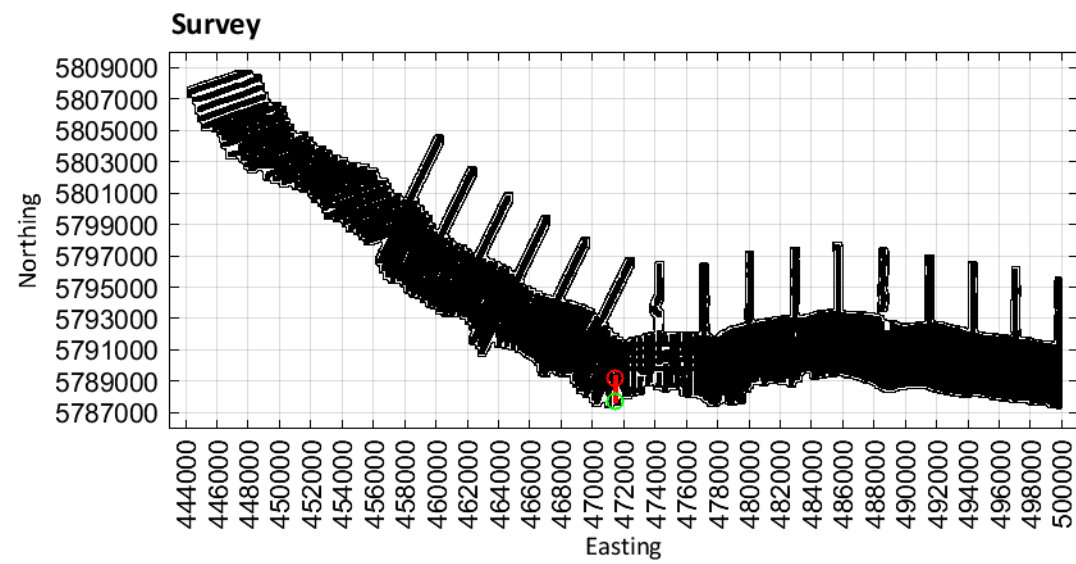
MGA Zone 54



Limestone Coast
Spatially constrained inversion

Line: 300011

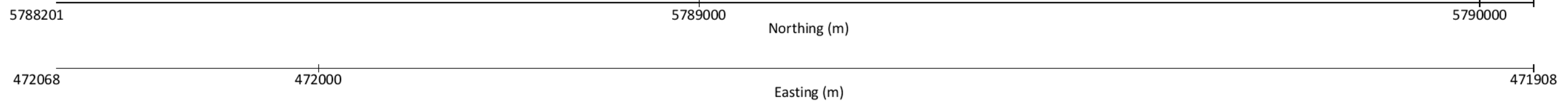
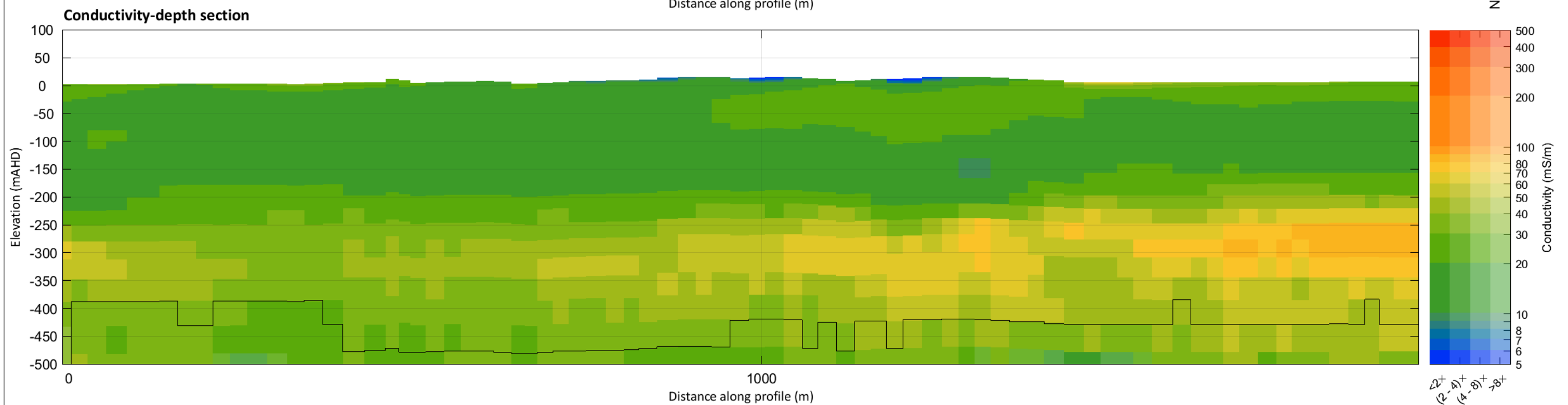
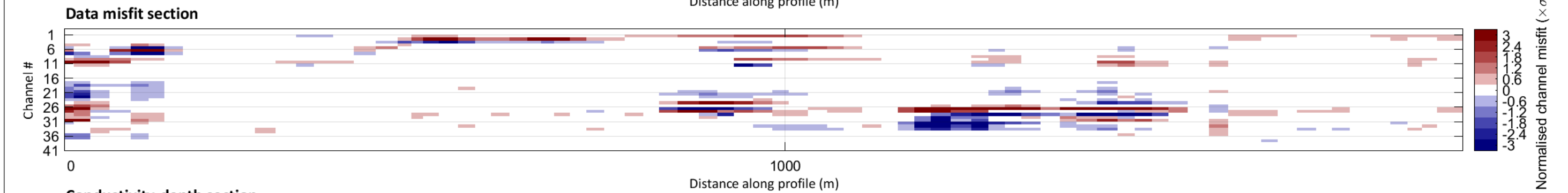
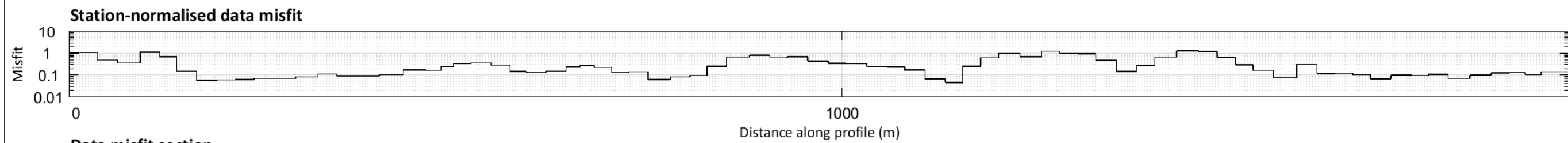
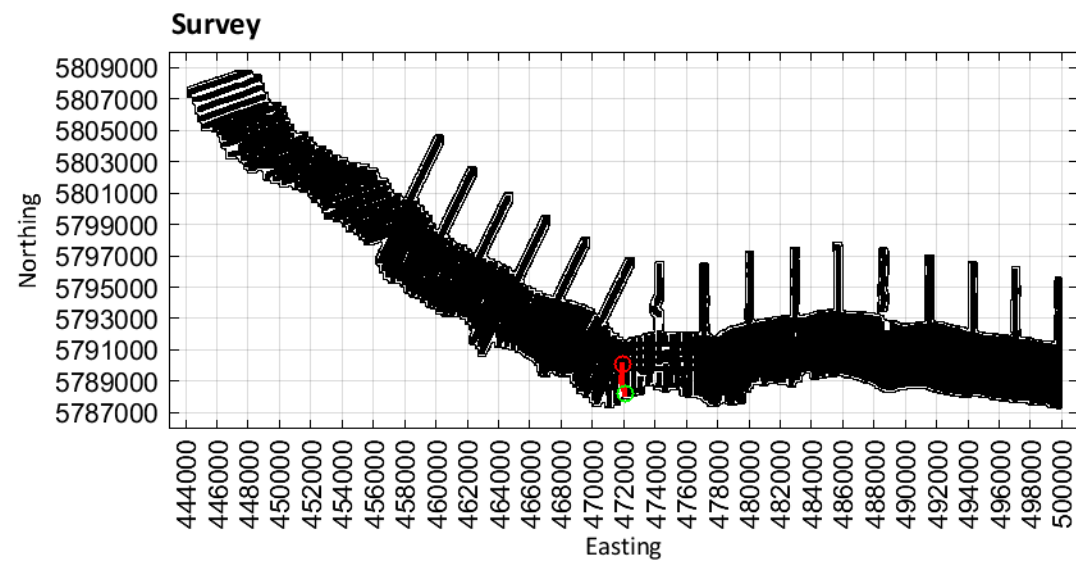
MGA Zone 54



Limestone Coast
Spatially constrained inversion

Line: 300021

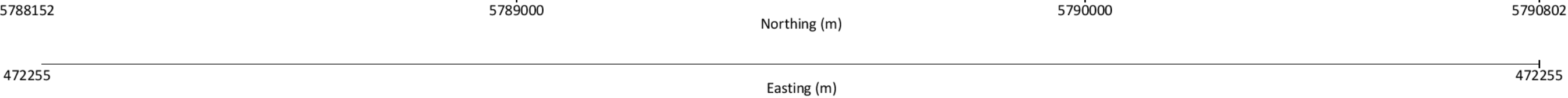
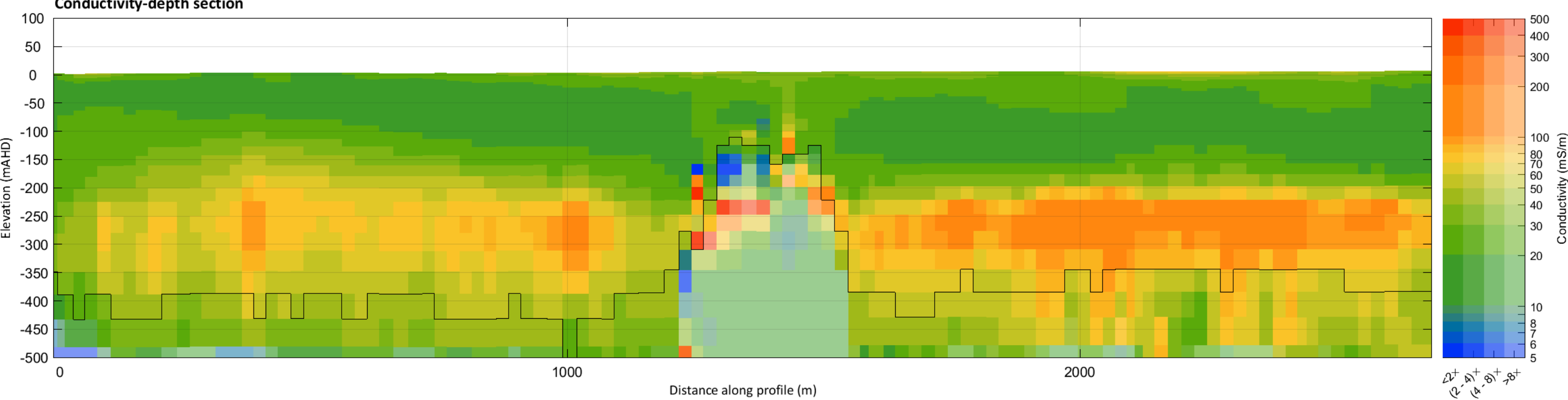
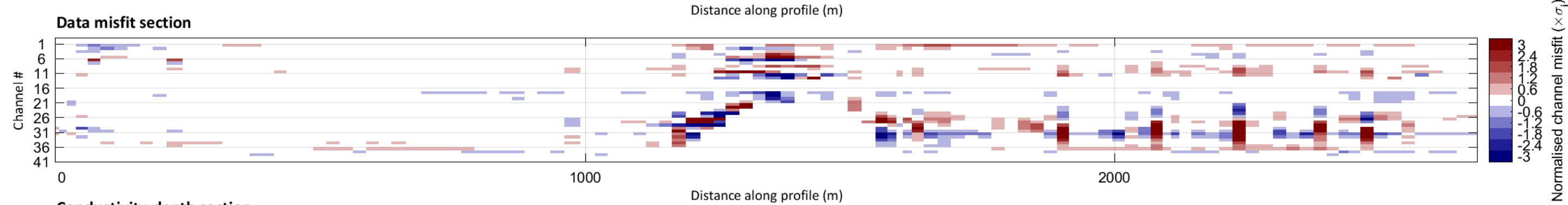
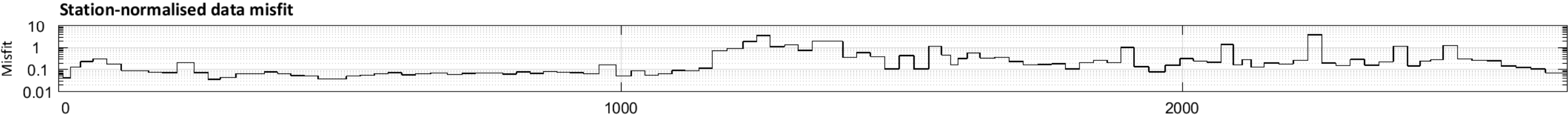
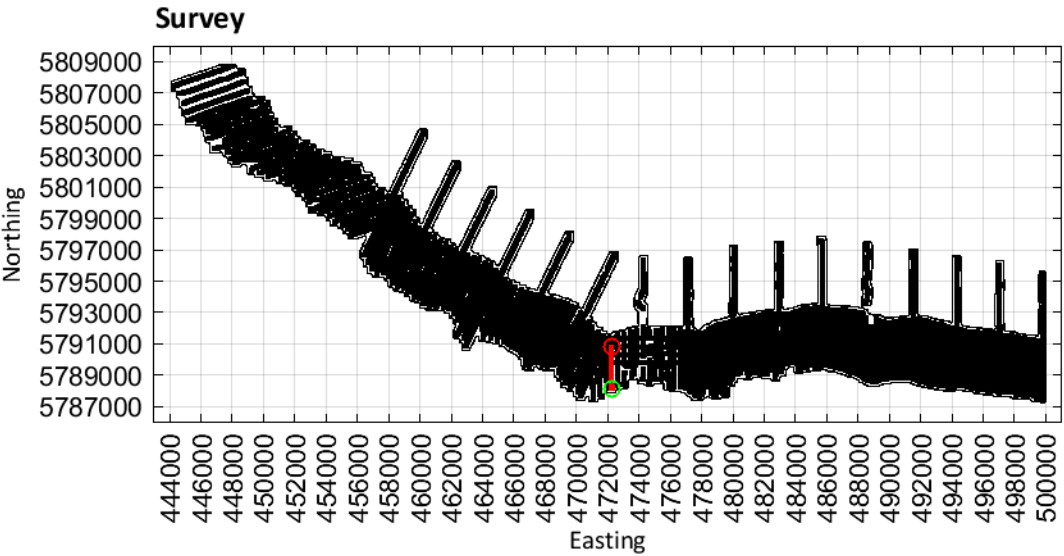
MGA Zone 54



Limestone Coast
Spatially constrained inversion

Line: 300031

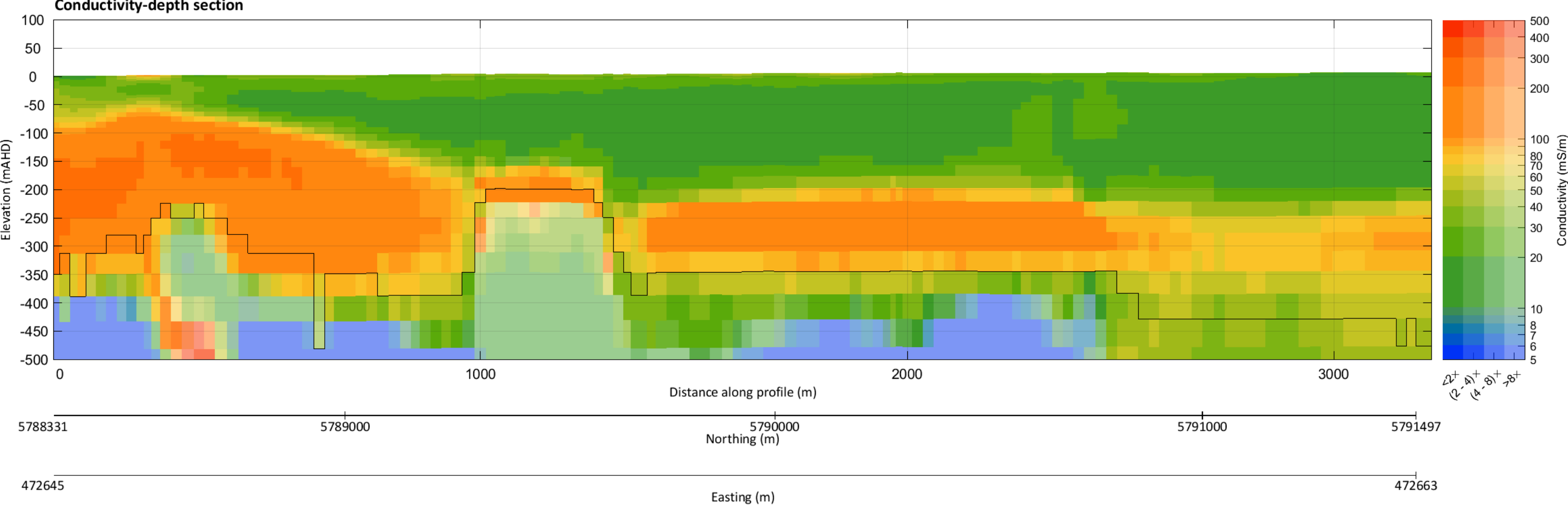
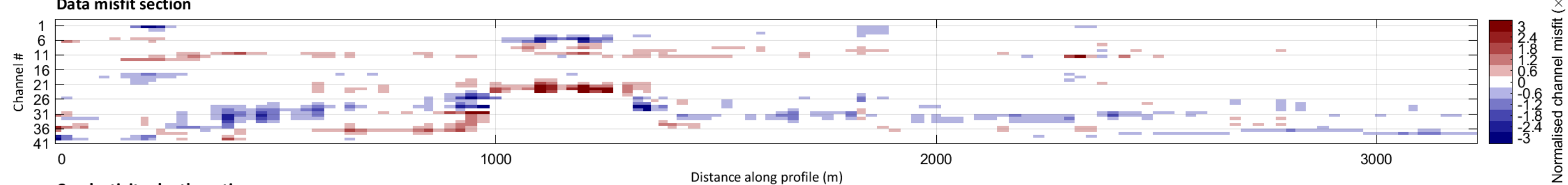
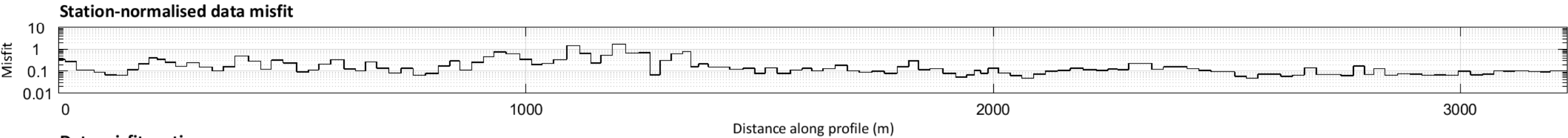
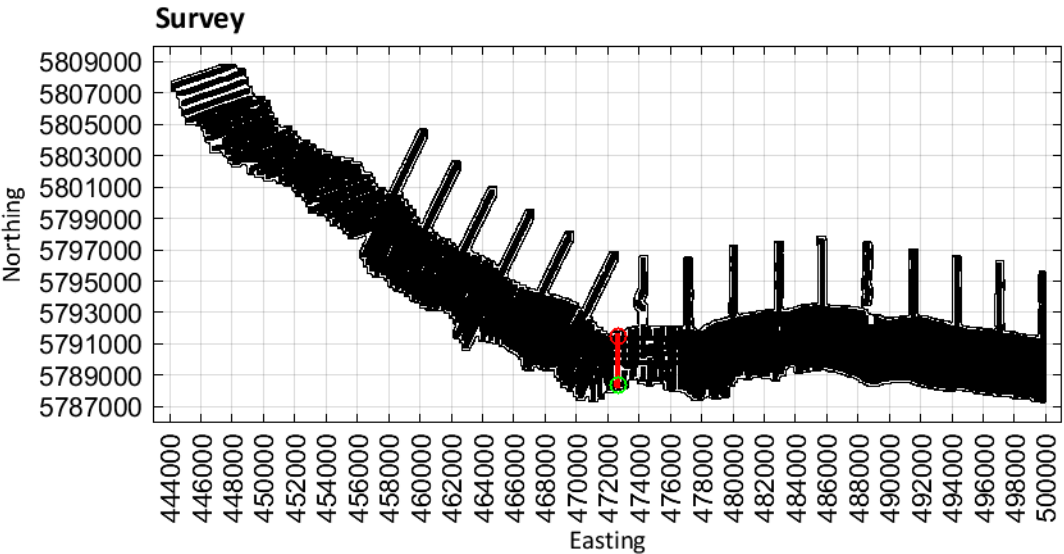
MGA Zone 54



Limestone Coast
Spatially constrained inversion

Line: 300041

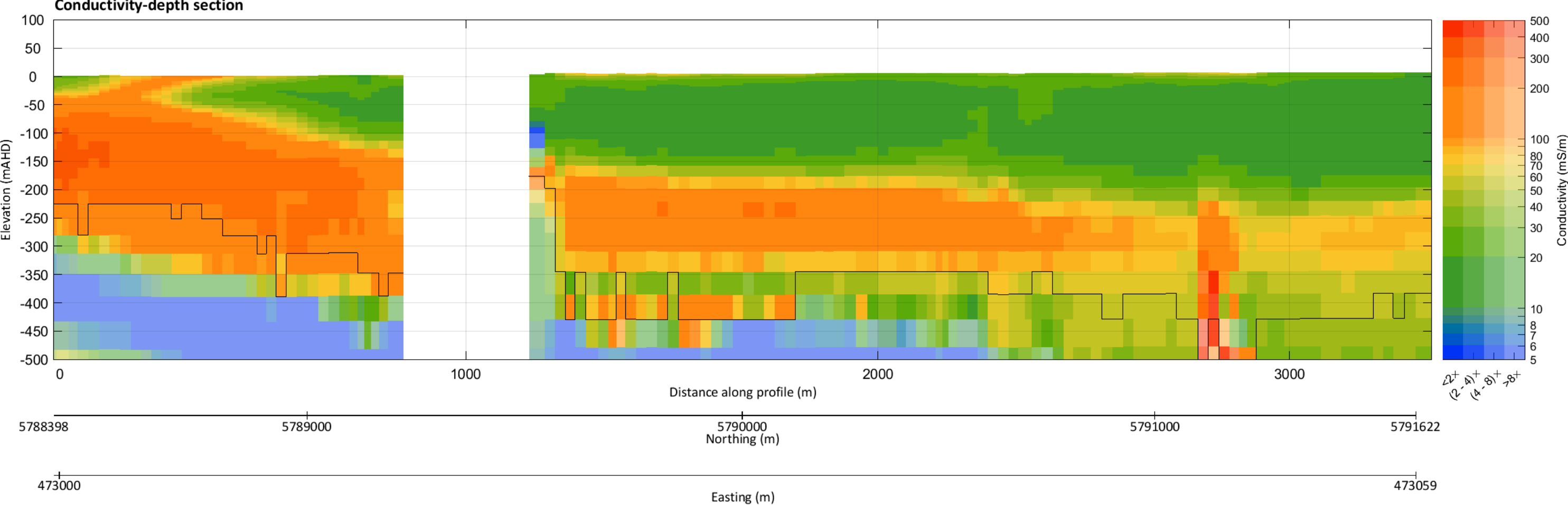
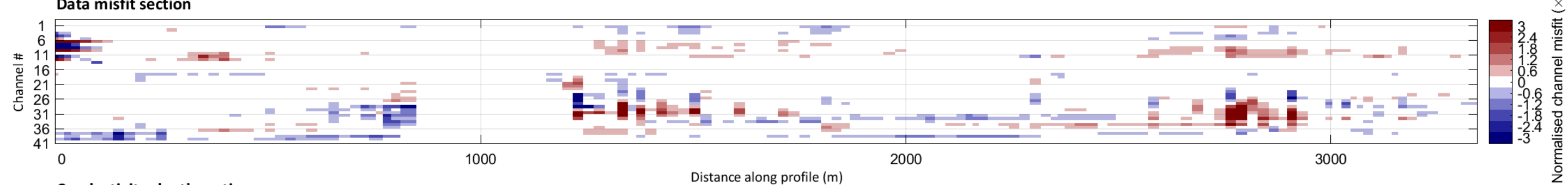
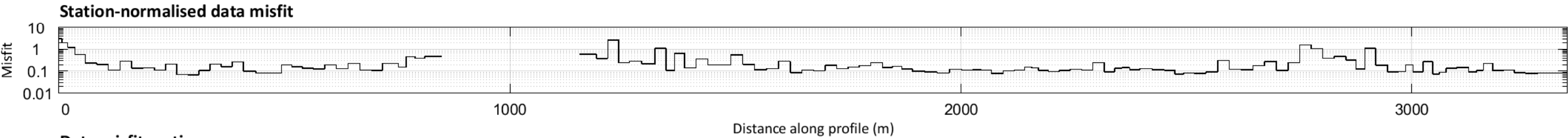
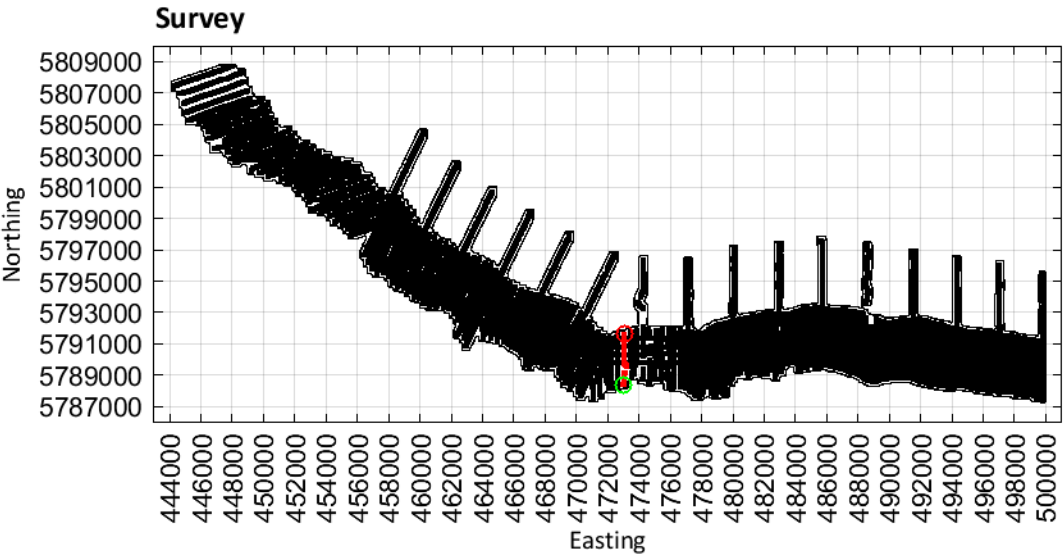
MGA Zone 54



Limestone Coast
Spatially constrained inversion

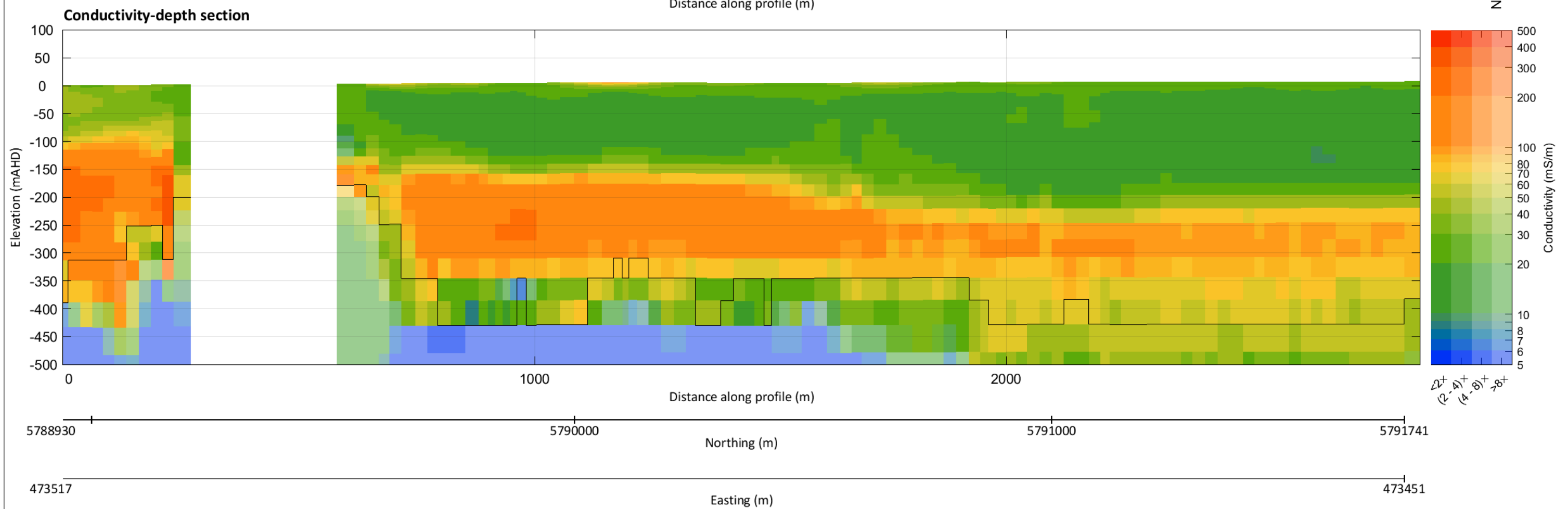
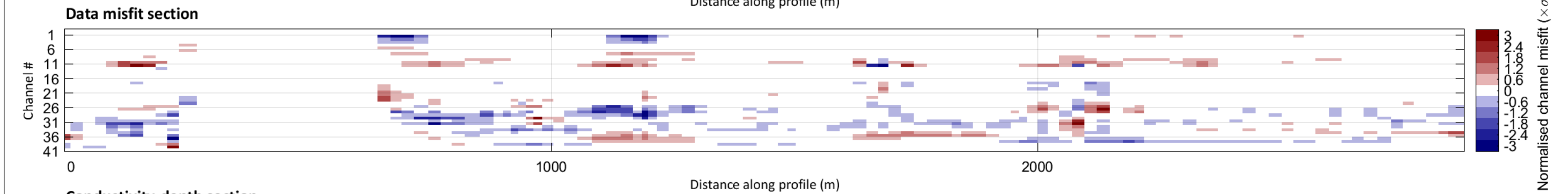
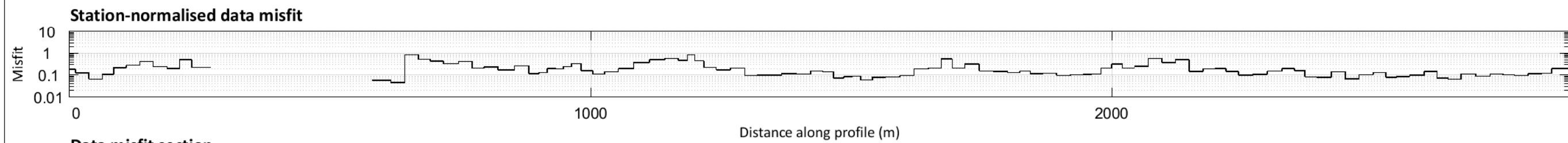
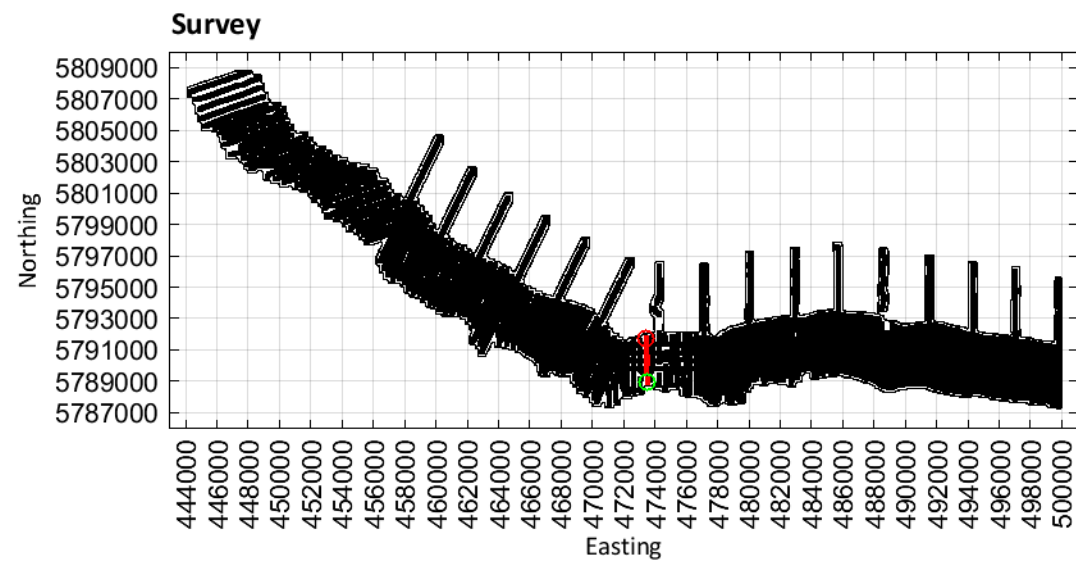
Line: 300051

MGA Zone 54



MGA Zone 54

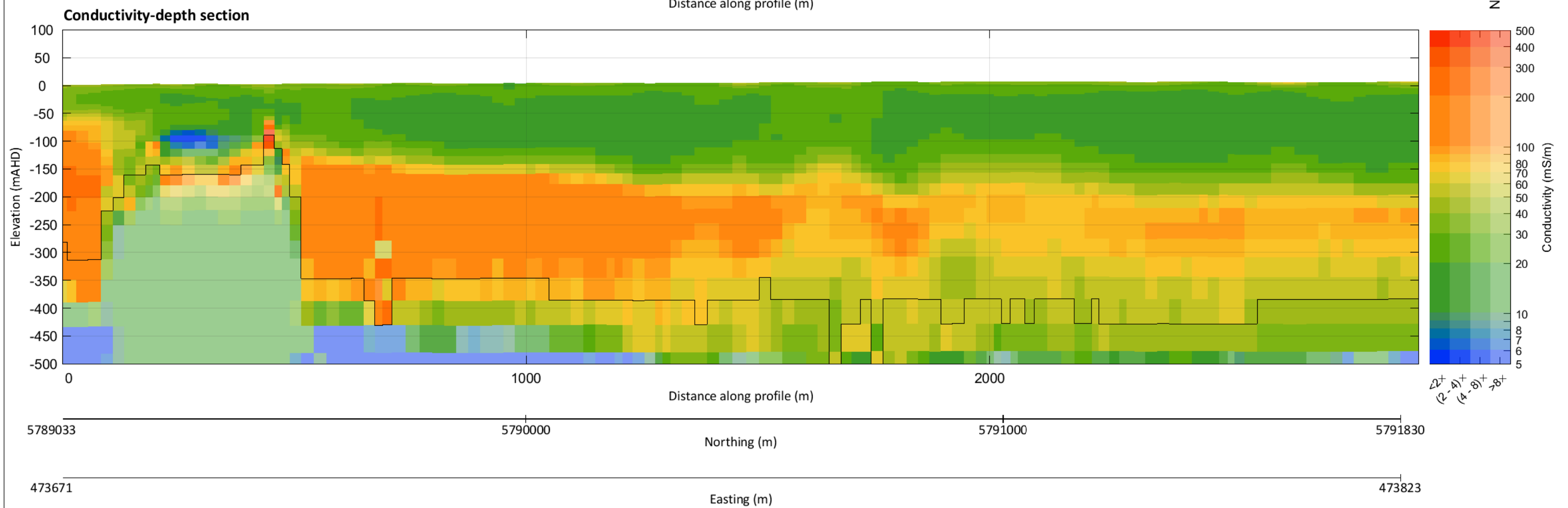
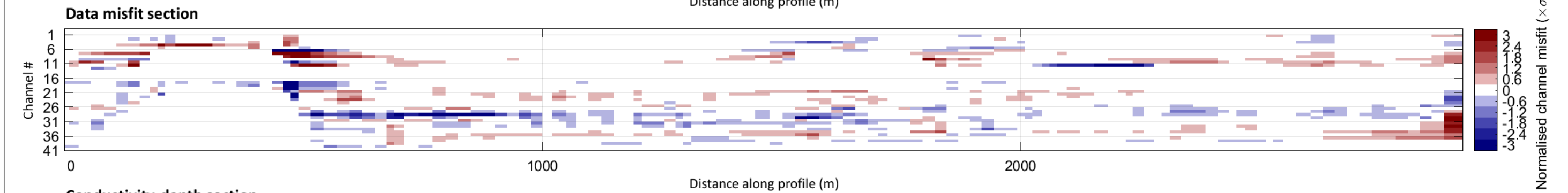
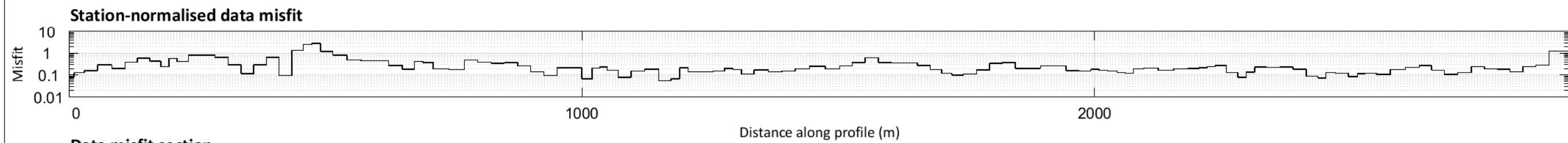
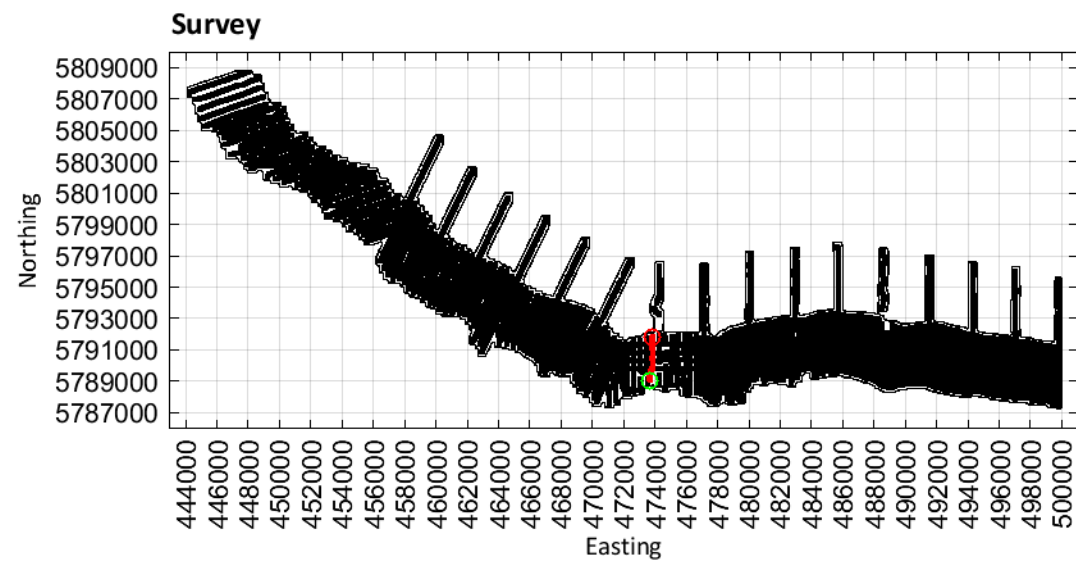
MGA Zone 54



Limestone Coast
Spatially constrained inversion

Line: 300071

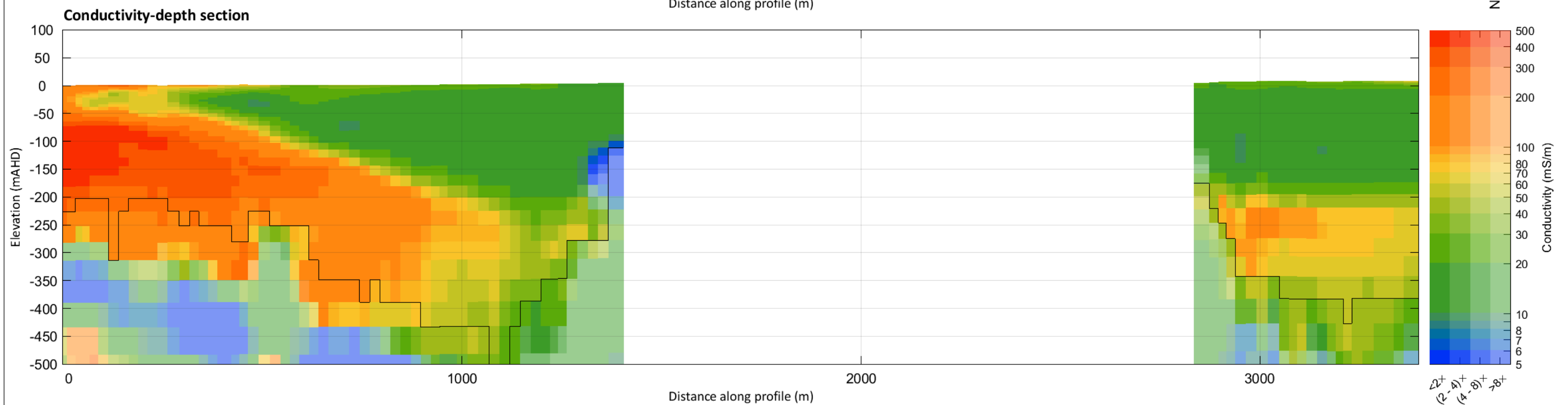
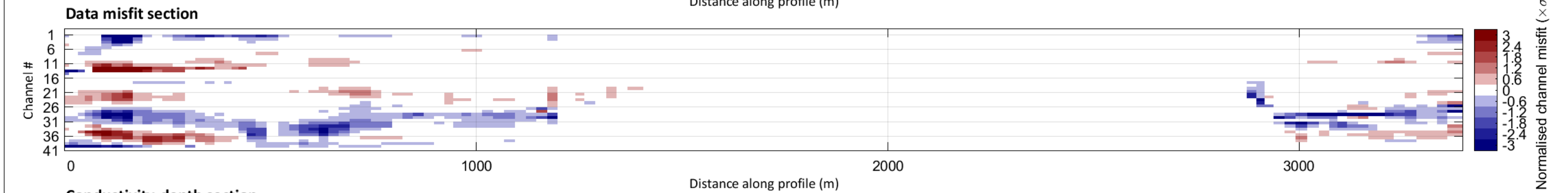
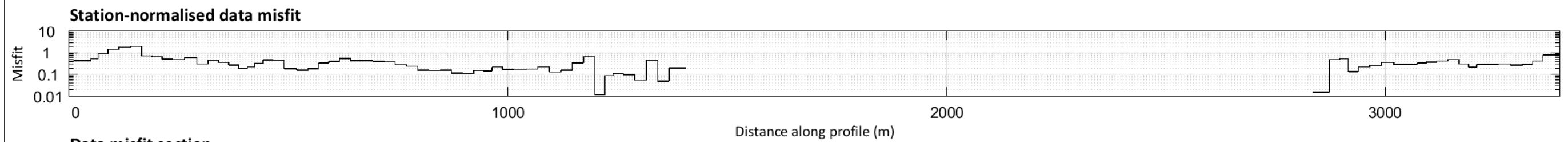
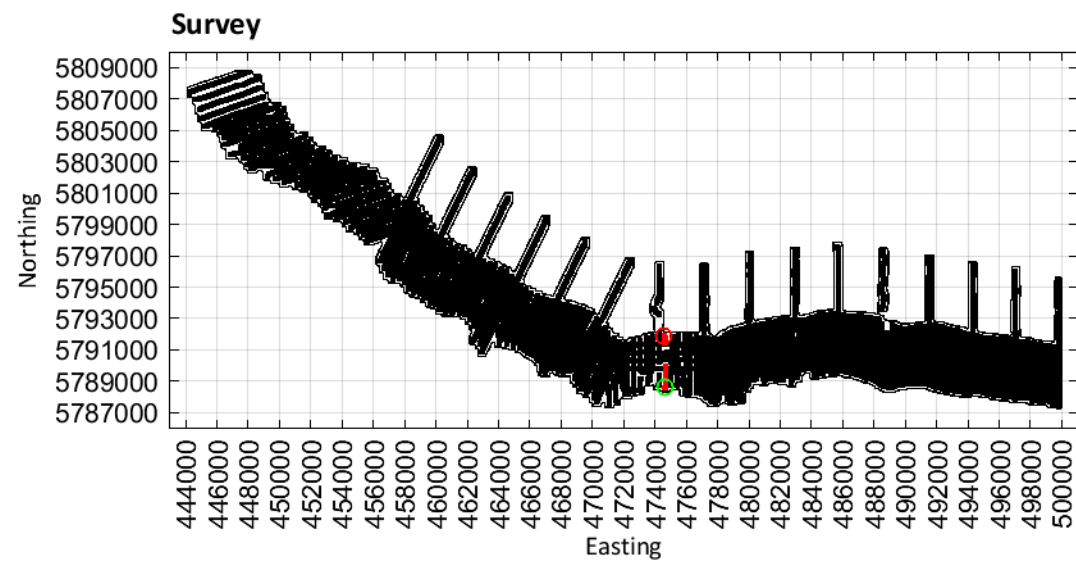
MGA Zone 54



Limestone Coast
Spatially constrained inversion

Line: 300081

MGA Zone 54



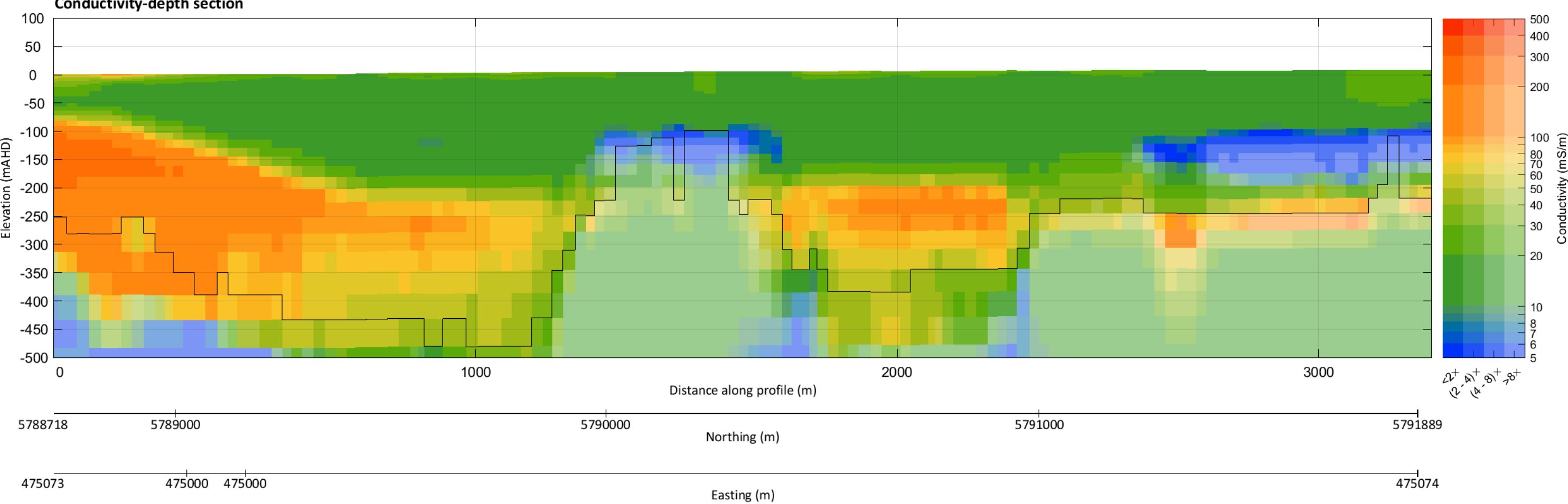
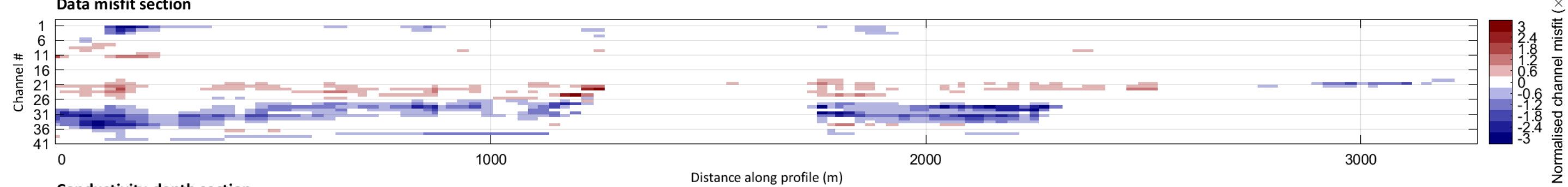
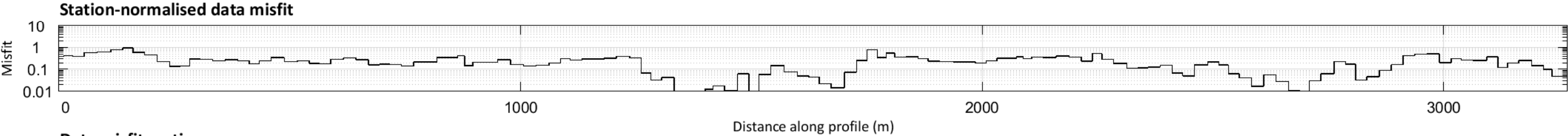
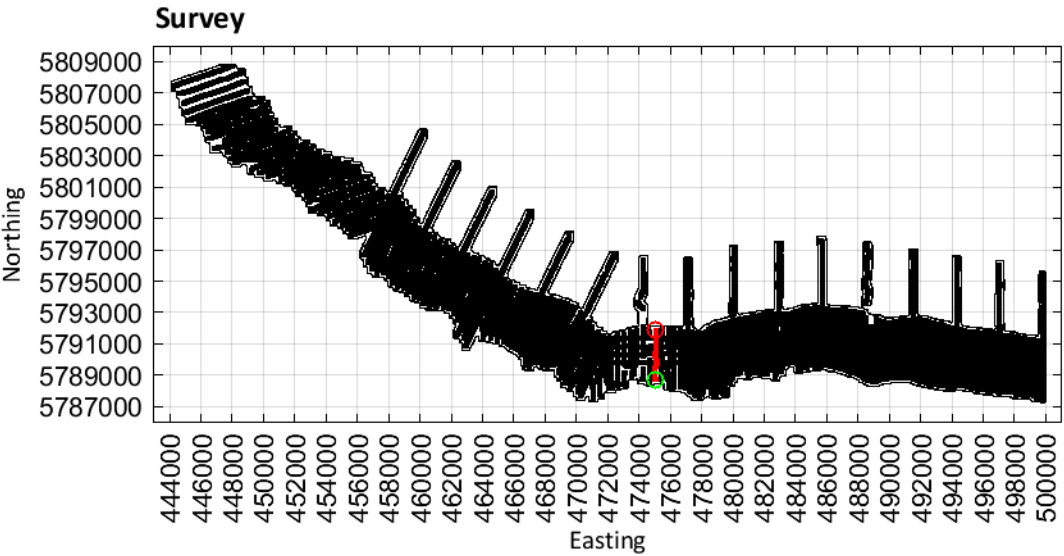
5788594 5789000 5791920 Northing (m)

474626 474578 Easting (m)

Limestone Coast
Spatially constrained inversion

Line: 300091

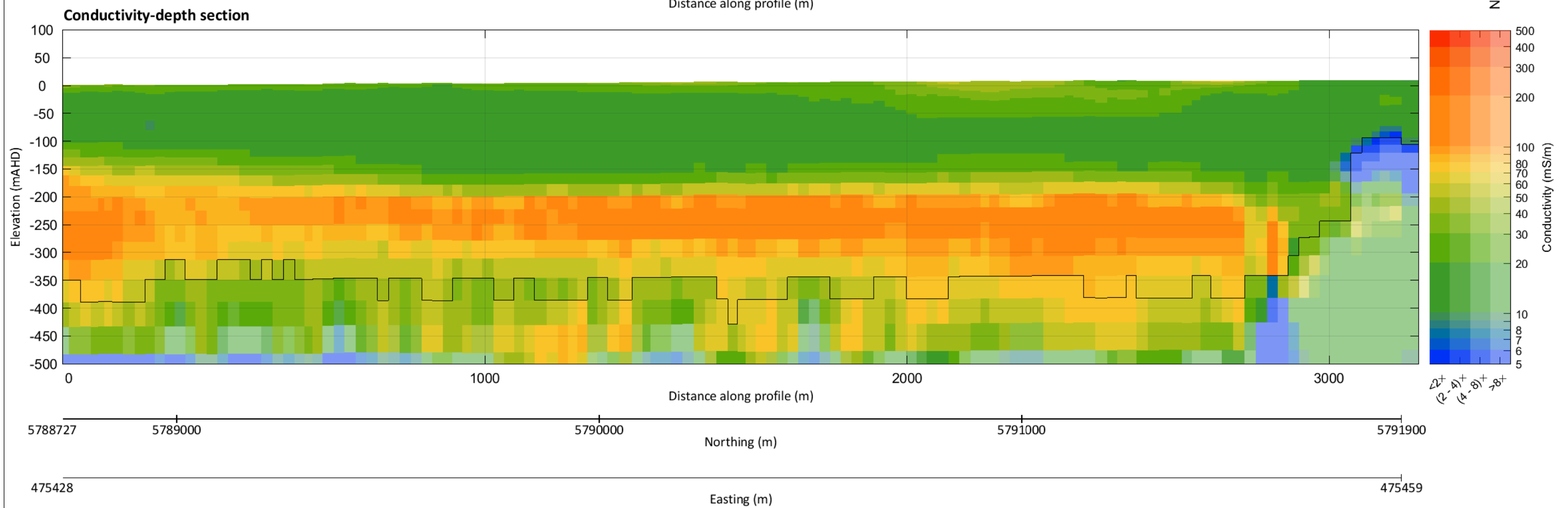
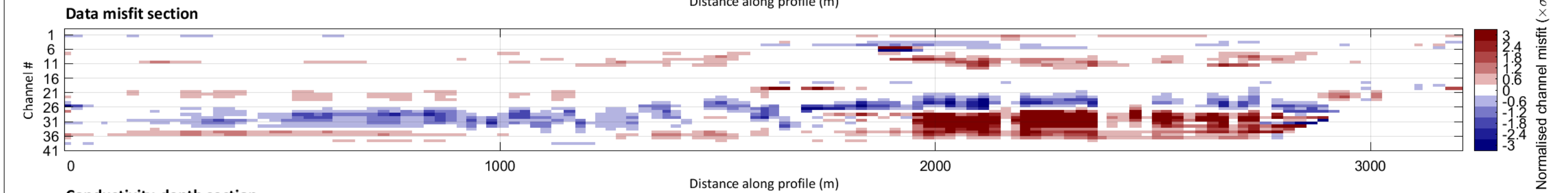
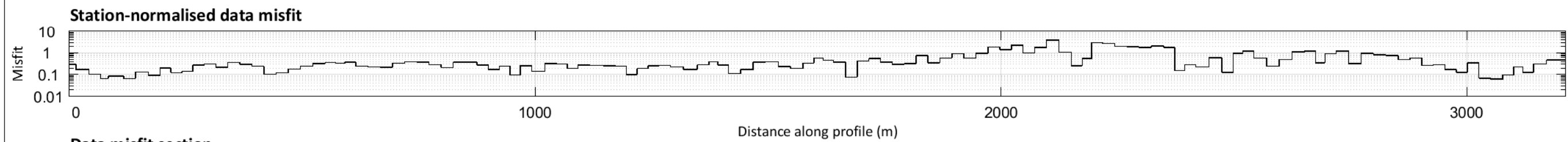
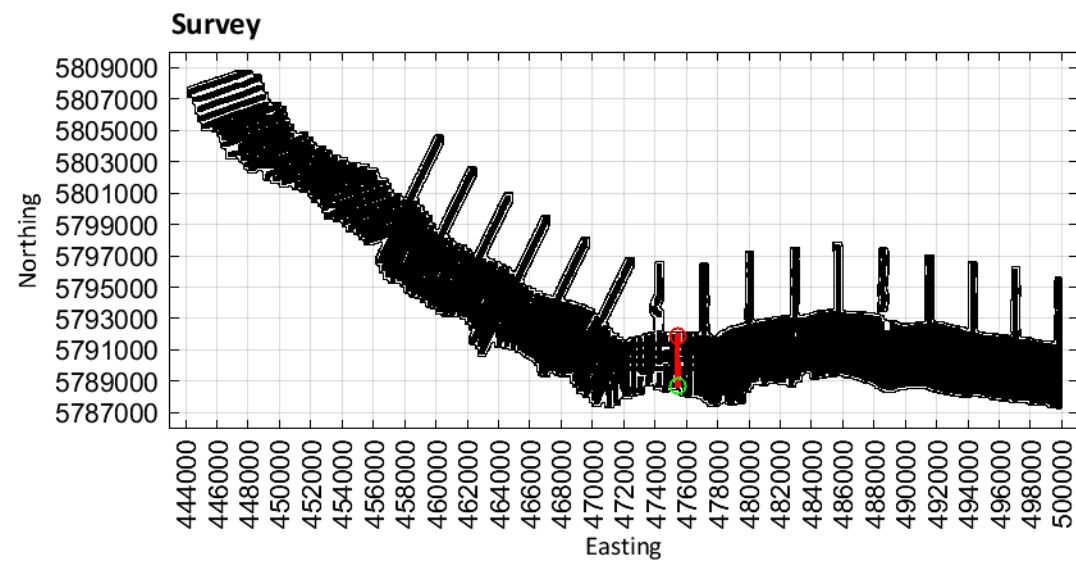
MGA Zone 54



Limestone Coast
Spatially constrained inversion

Line: 300101

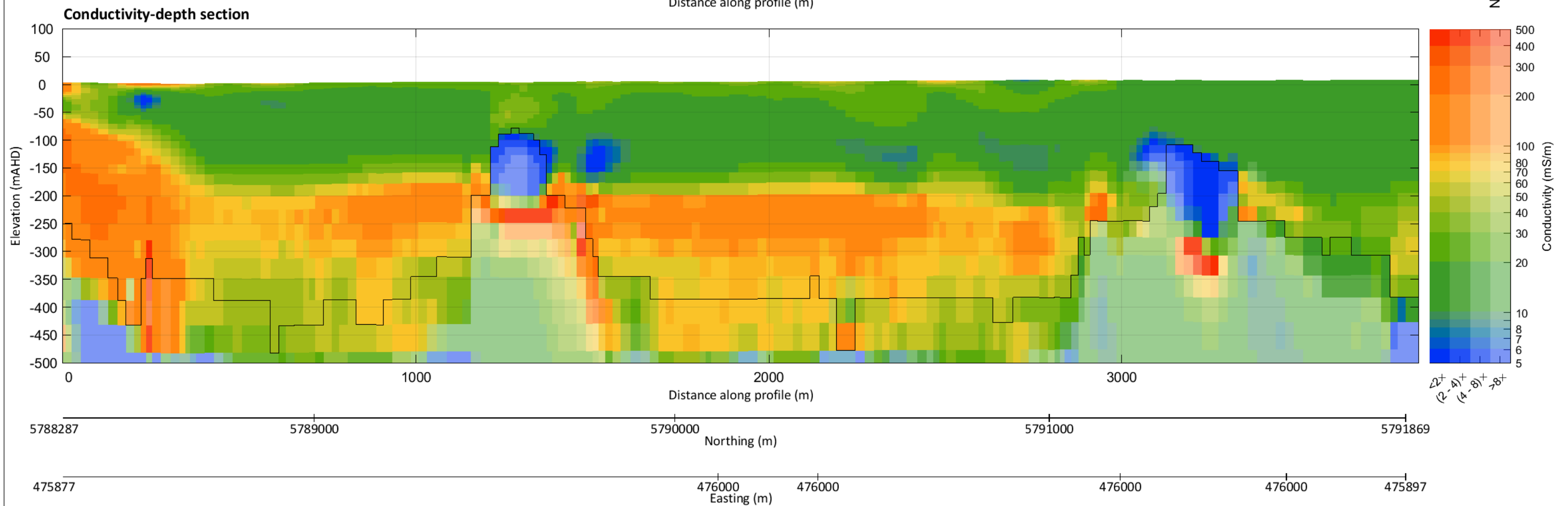
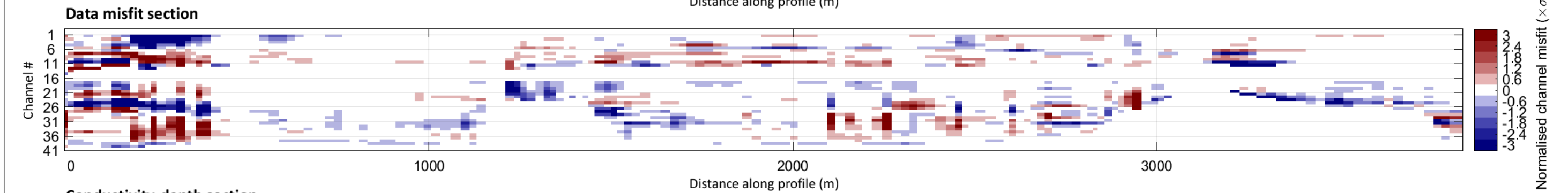
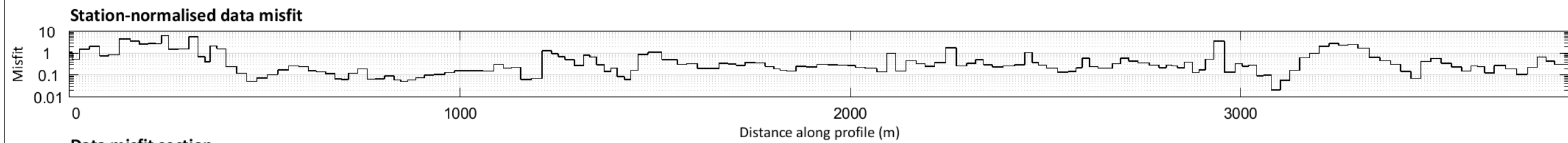
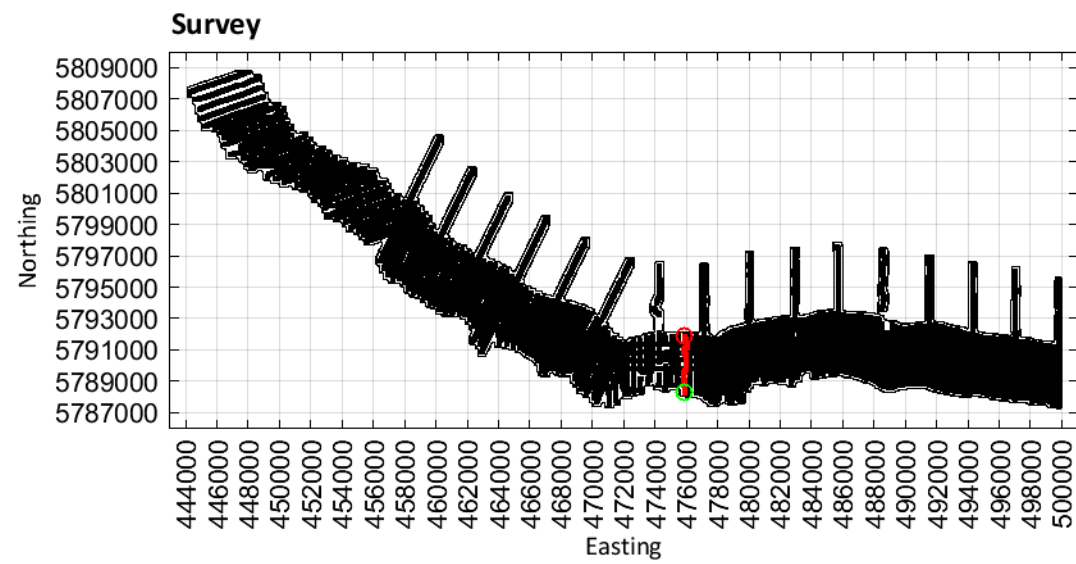
MGA Zone 54



Limestone Coast
Spatially constrained inversion

Line: 300111

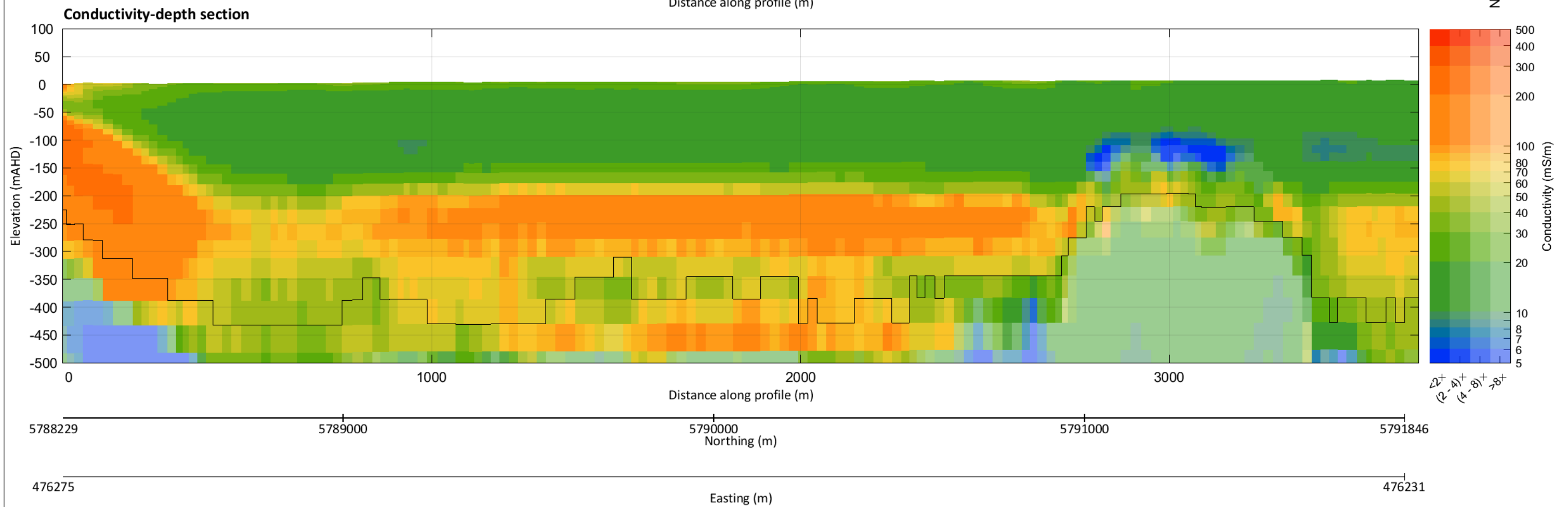
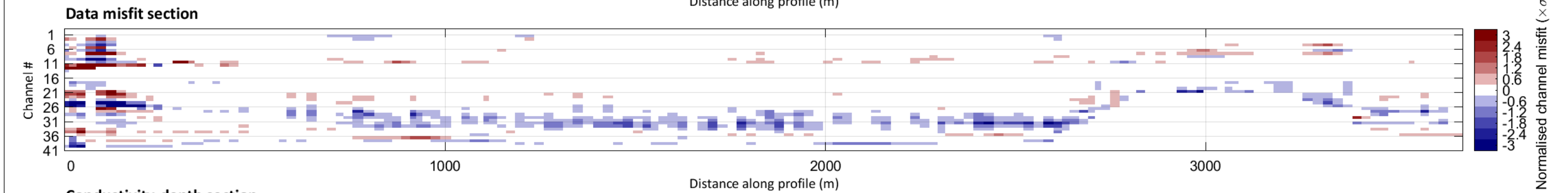
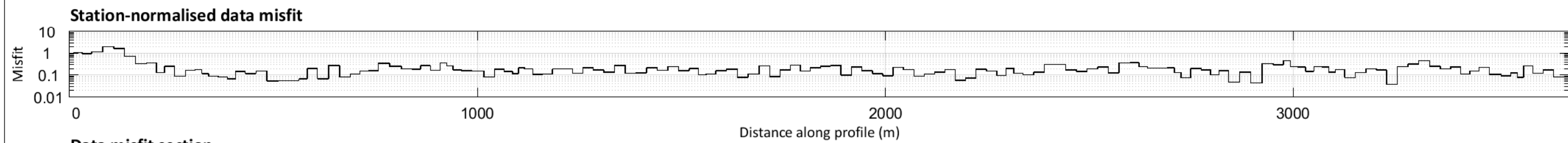
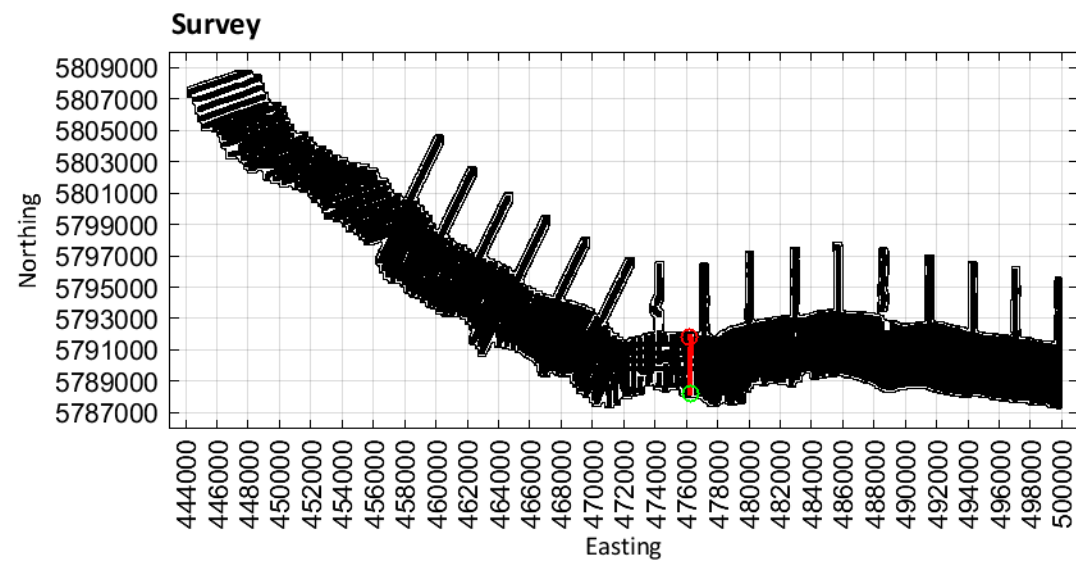
MGA Zone 54



Limestone Coast
Spatially constrained inversion

Line: 300121

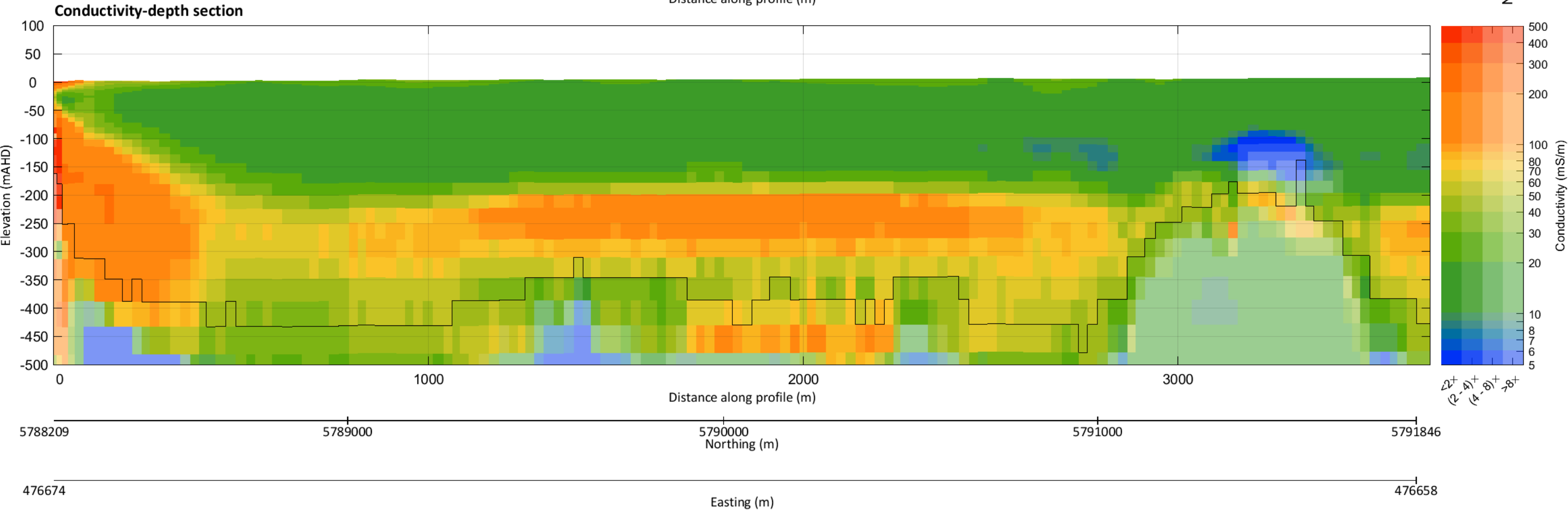
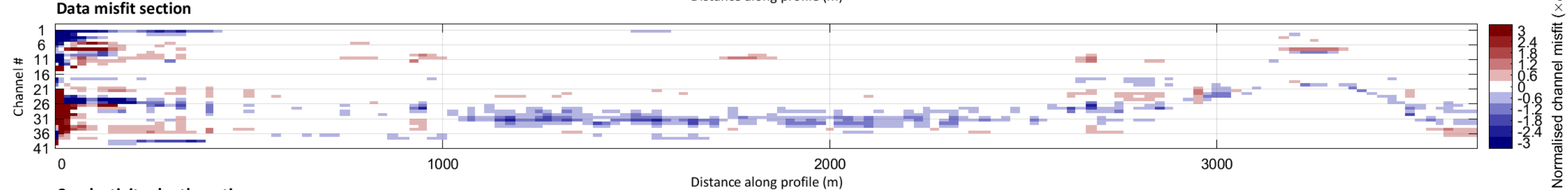
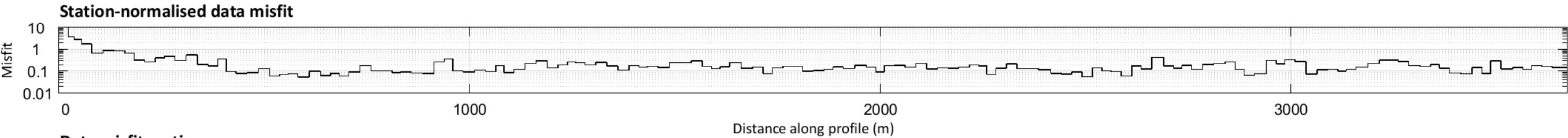
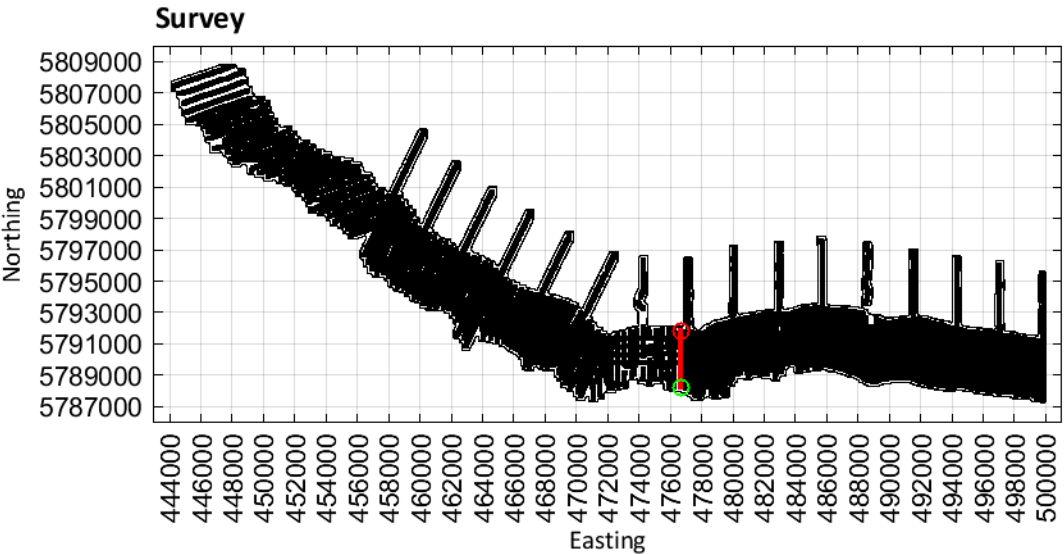
MGA Zone 54



Limestone Coast
Spatially constrained inversion

Line: 300131

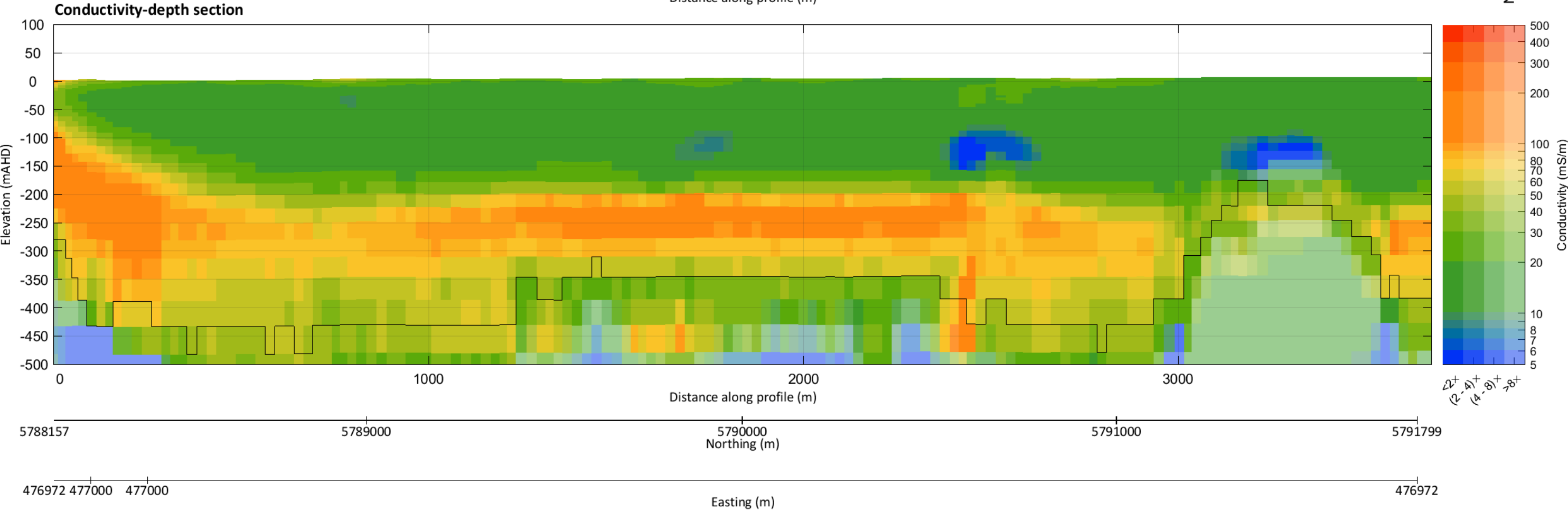
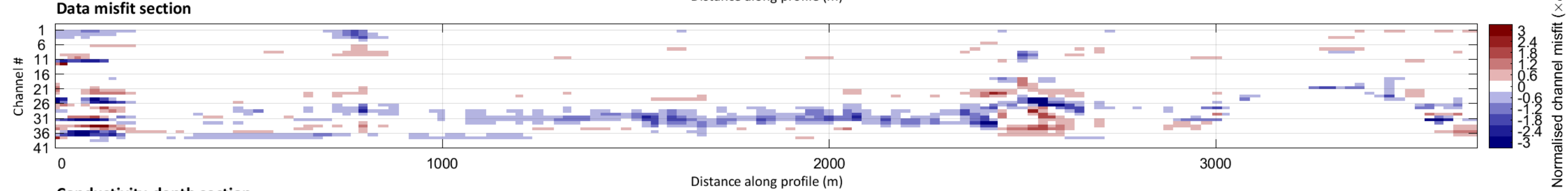
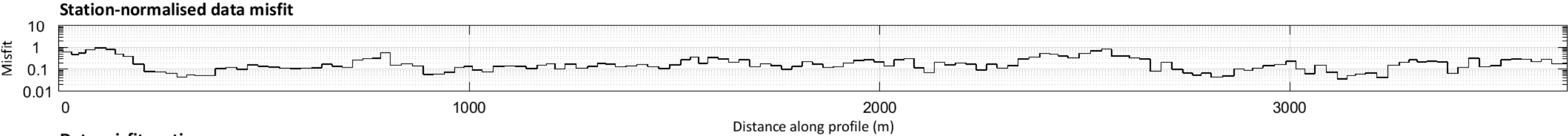
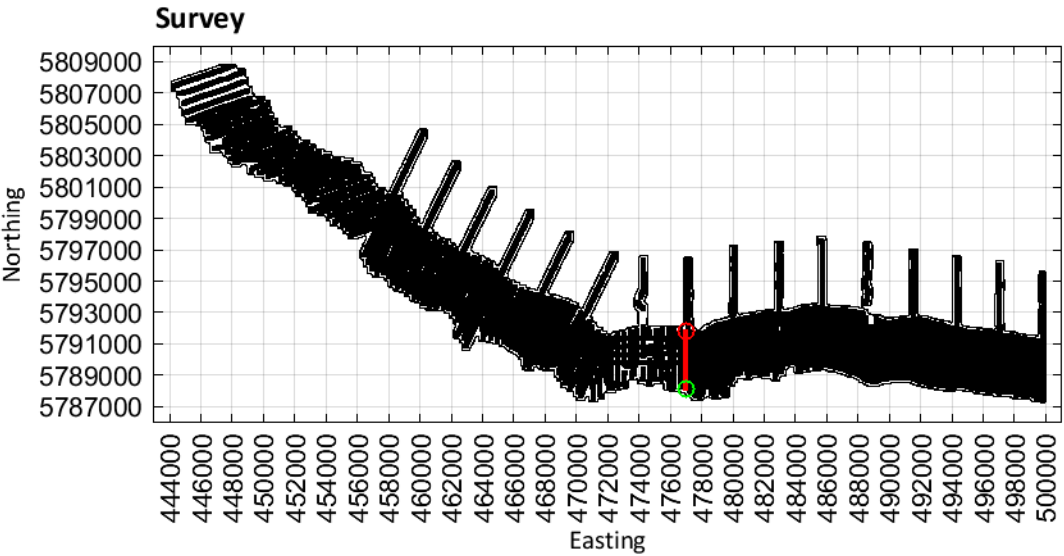
MGA Zone 54



Limestone Coast
Spatially constrained inversion

Line: 300141

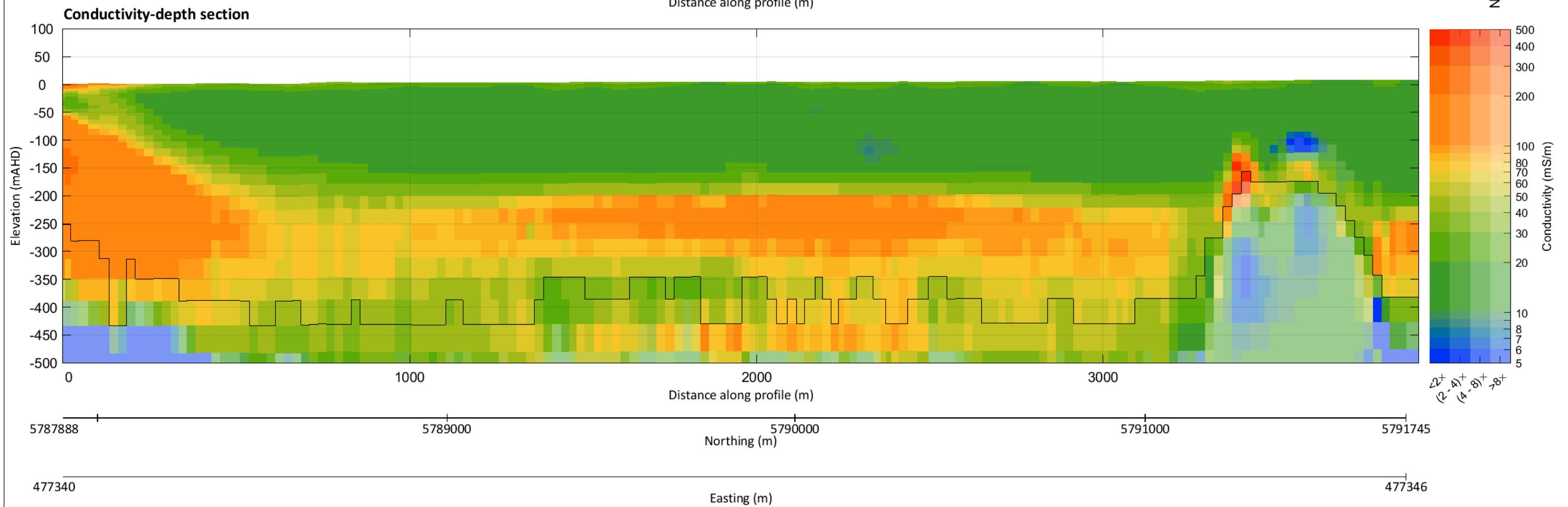
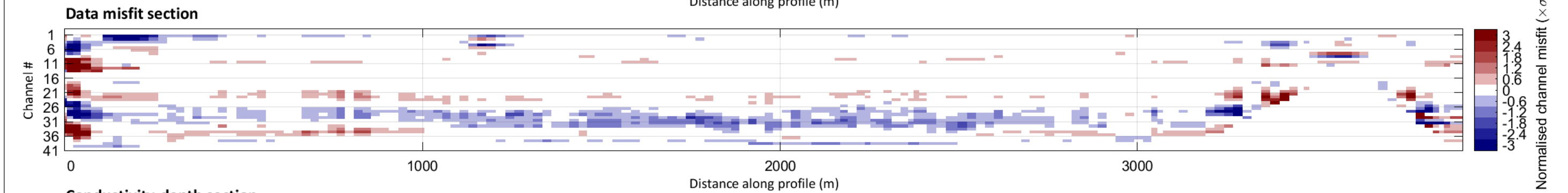
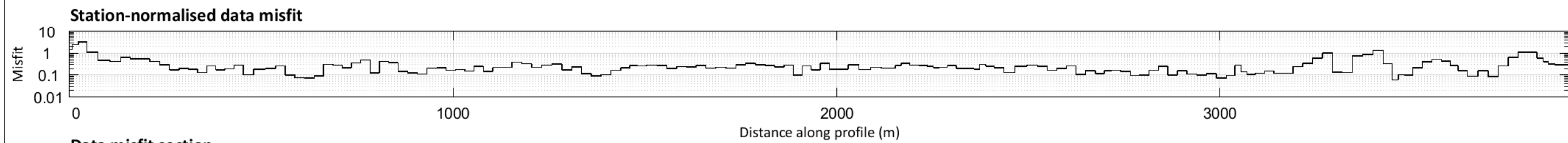
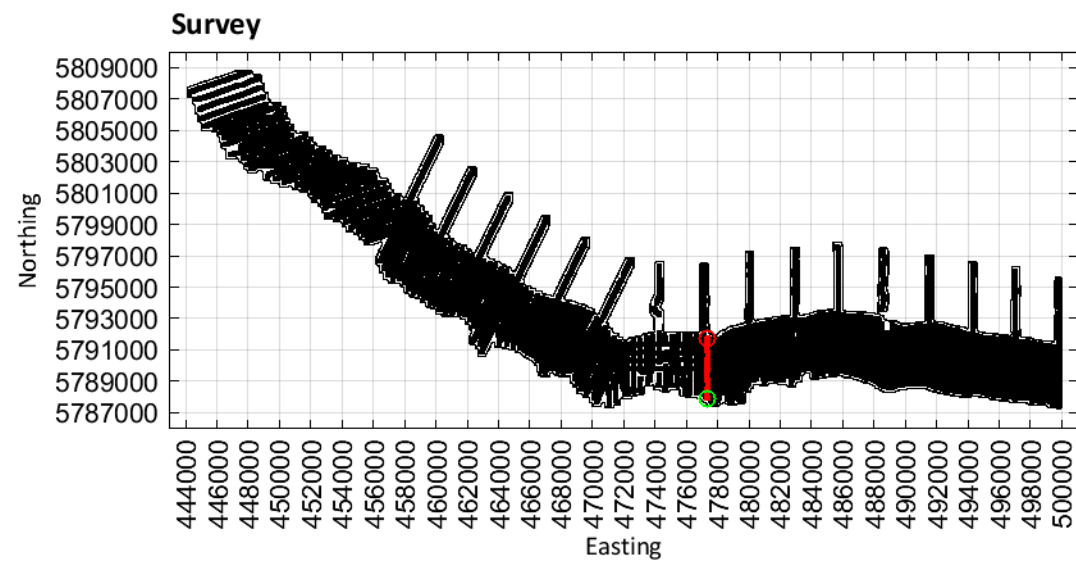
MGA Zone 54



Limestone Coast
Spatially constrained inversion

Line: 300151

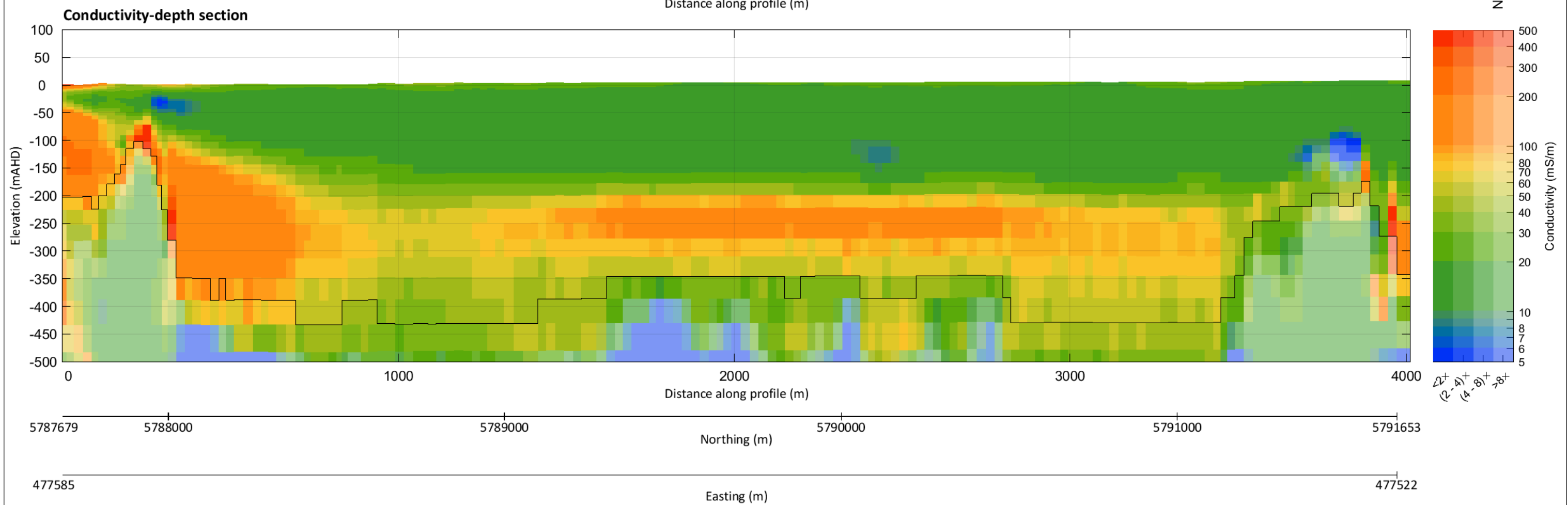
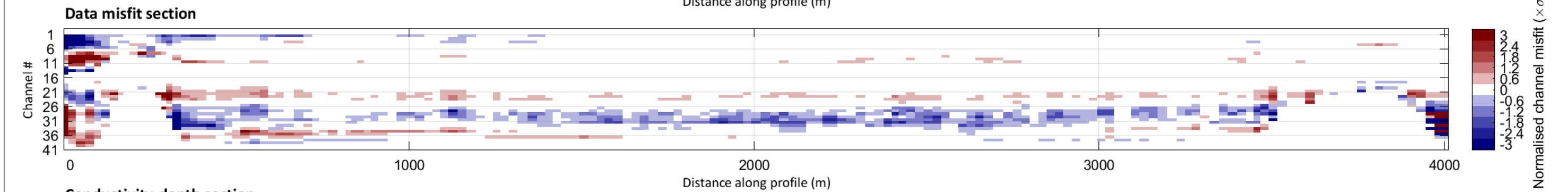
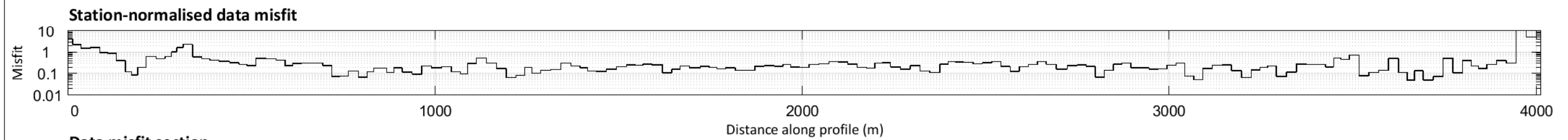
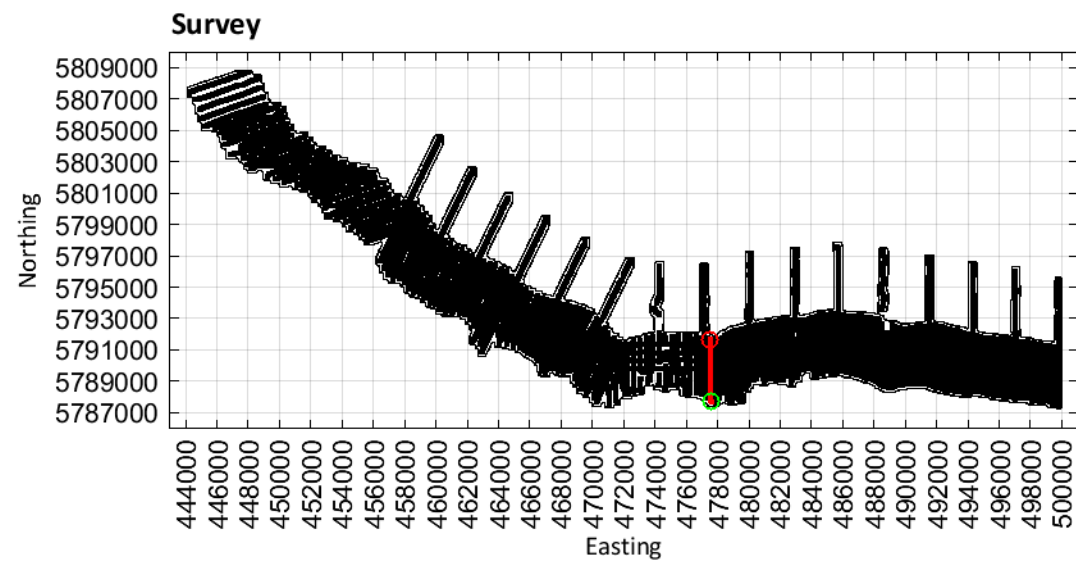
MGA Zone 54



Limestone Coast
Spatially constrained inversion

Line: 300161

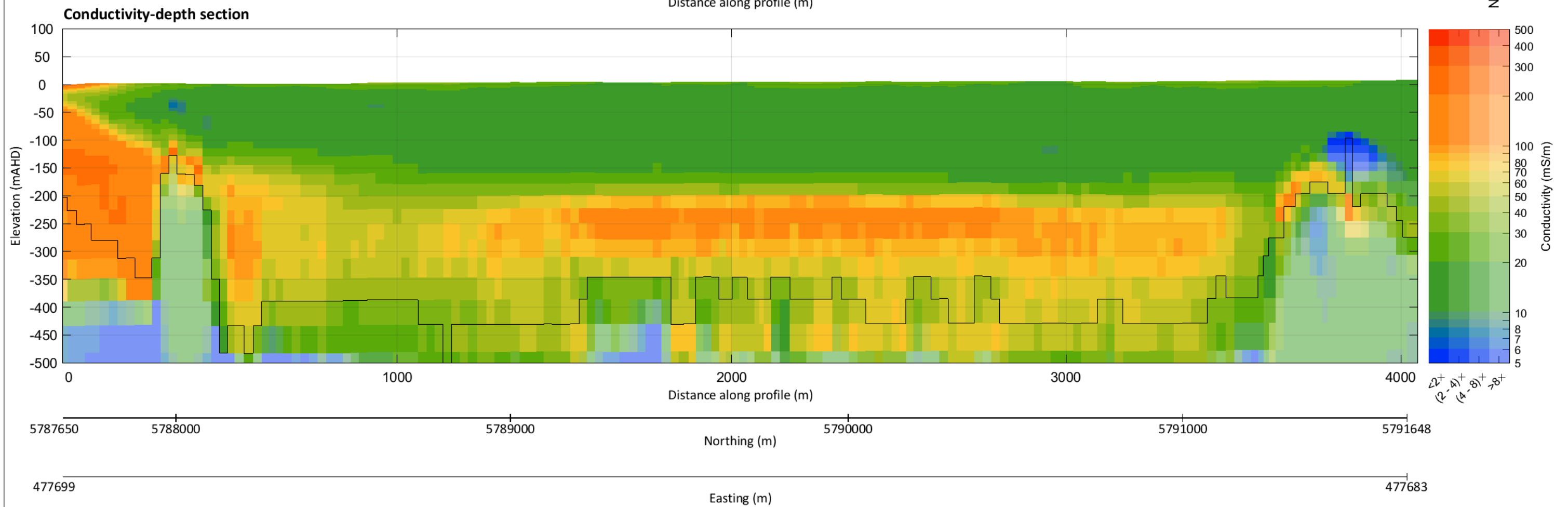
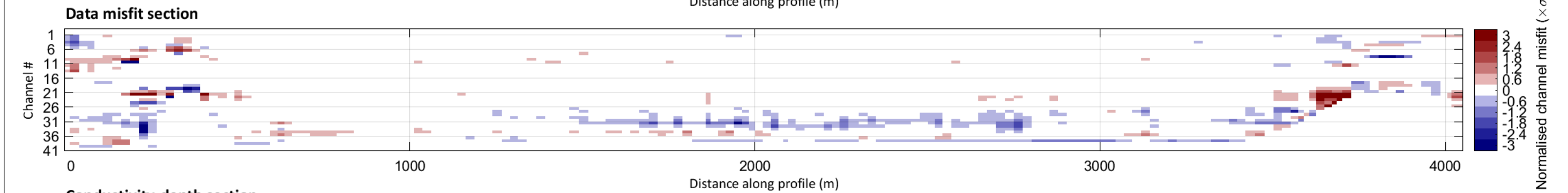
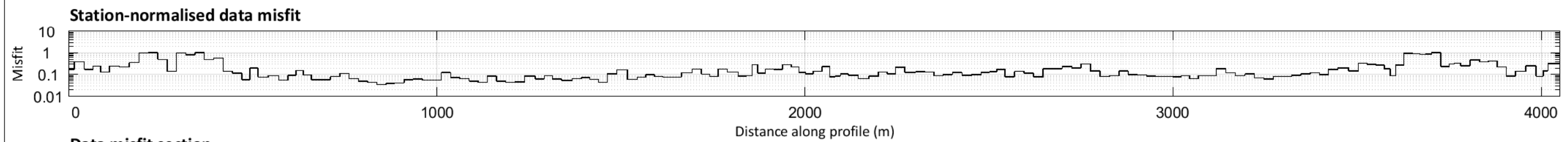
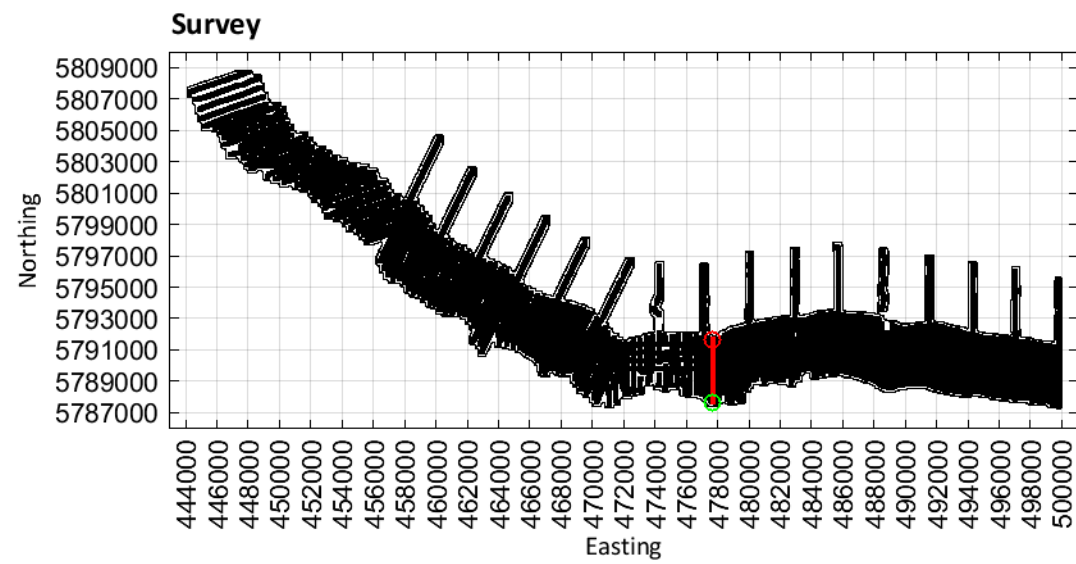
MGA Zone 54



Limestone Coast
Spatially constrained inversion

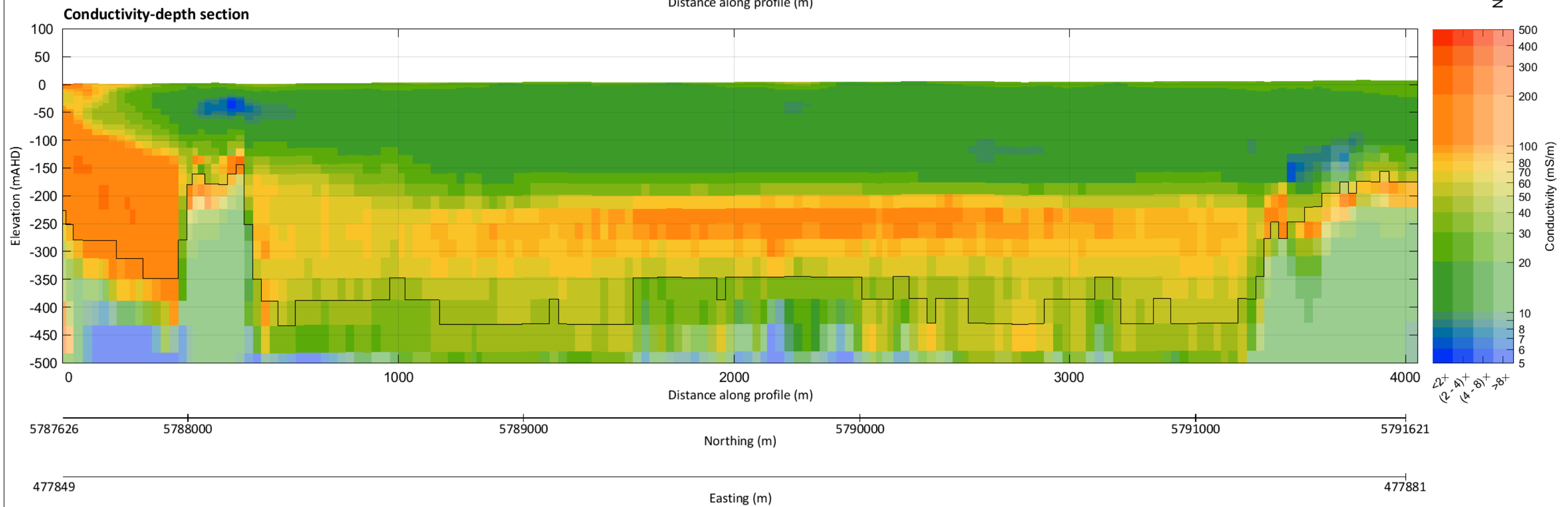
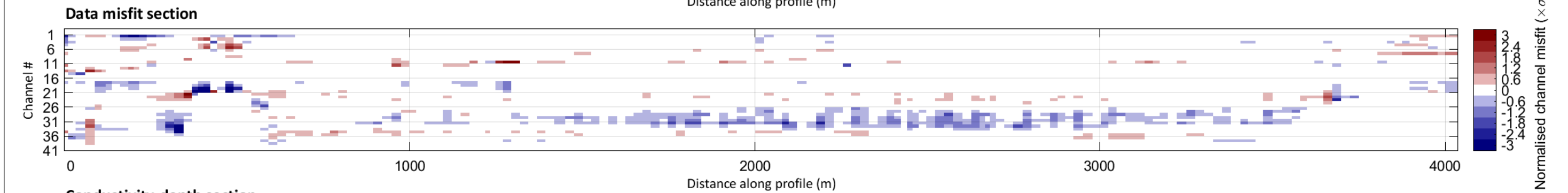
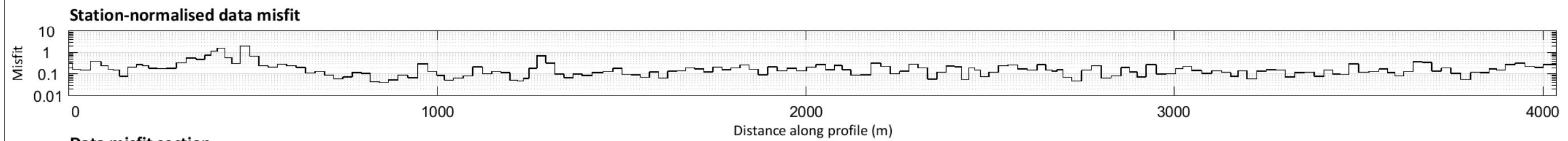
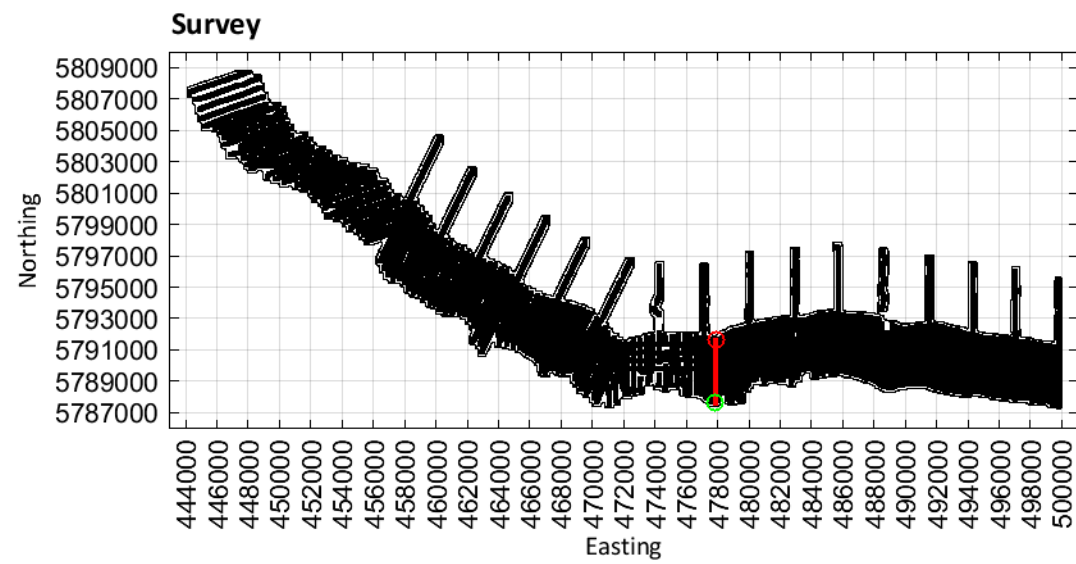
Line: 300171

MGA Zone 54



Line: 300181

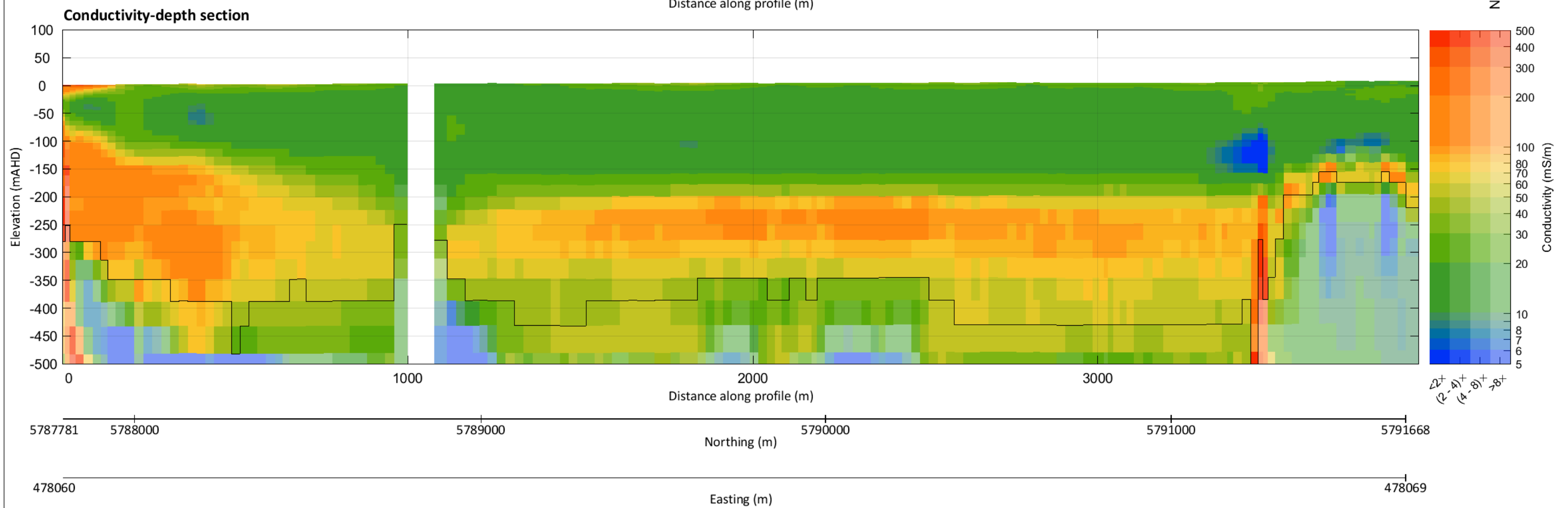
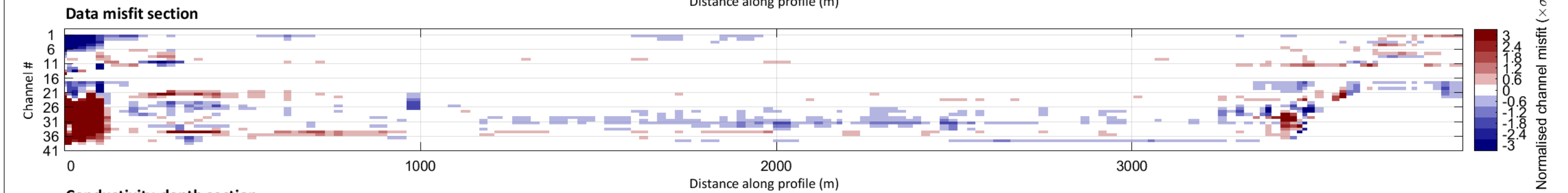
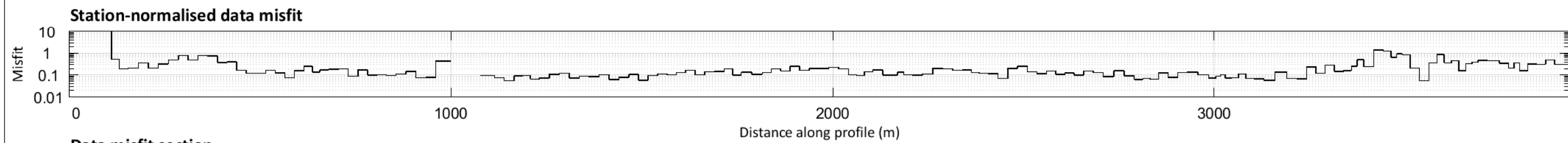
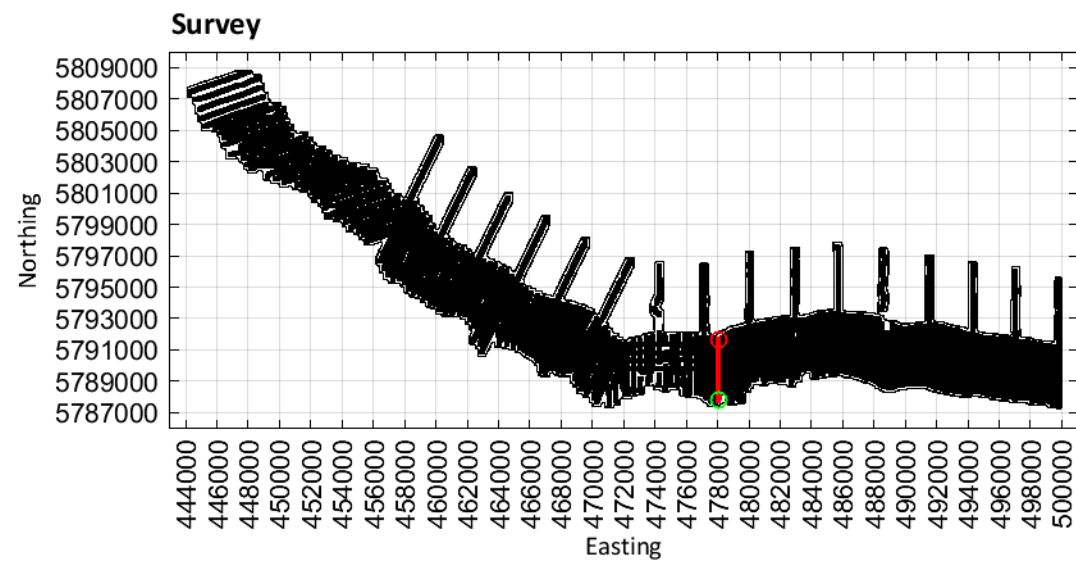
MGA Zone 54



Limestone Coast
Spatially constrained inversion

Line: 300191

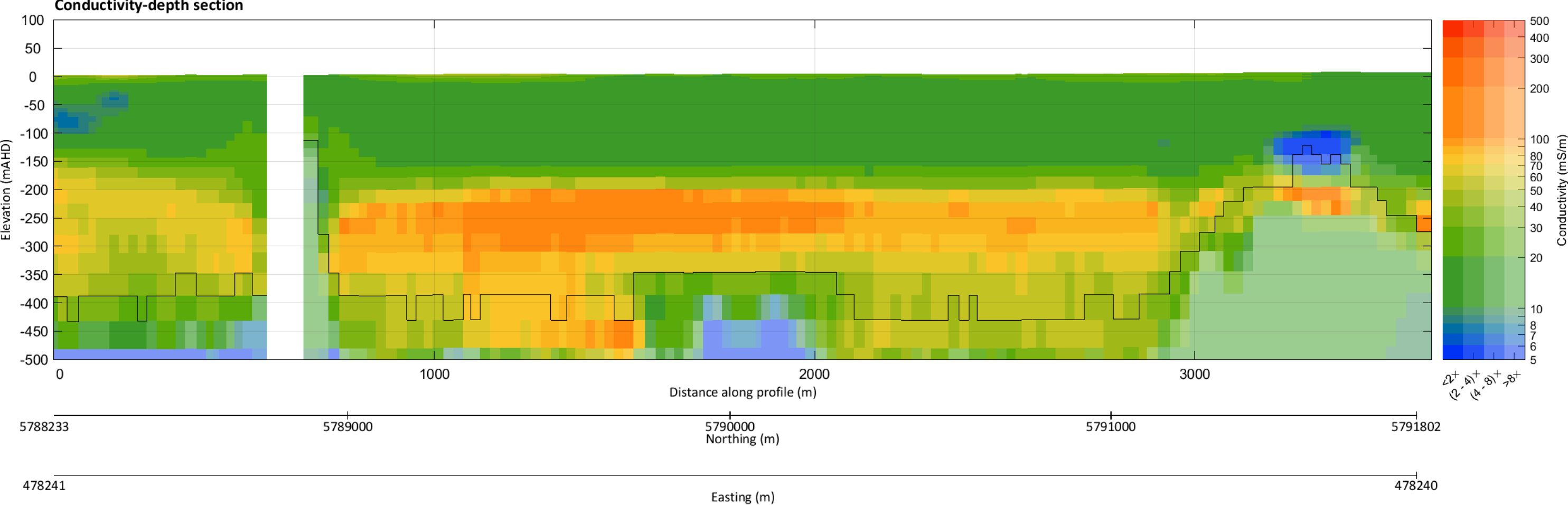
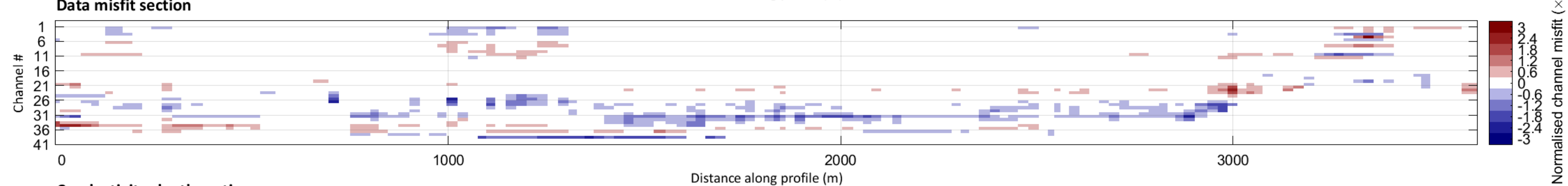
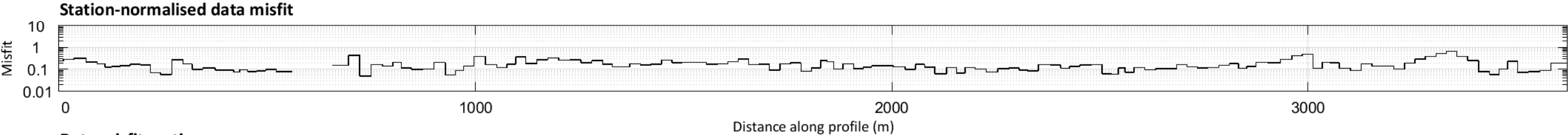
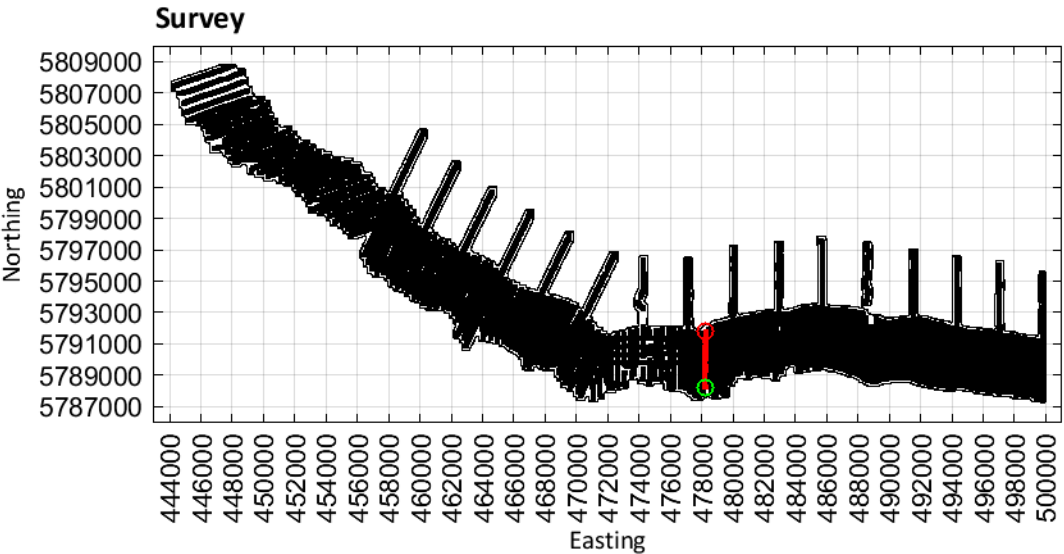
MGA Zone 54



Limestone Coast
Spatially constrained inversion

Line: 300201

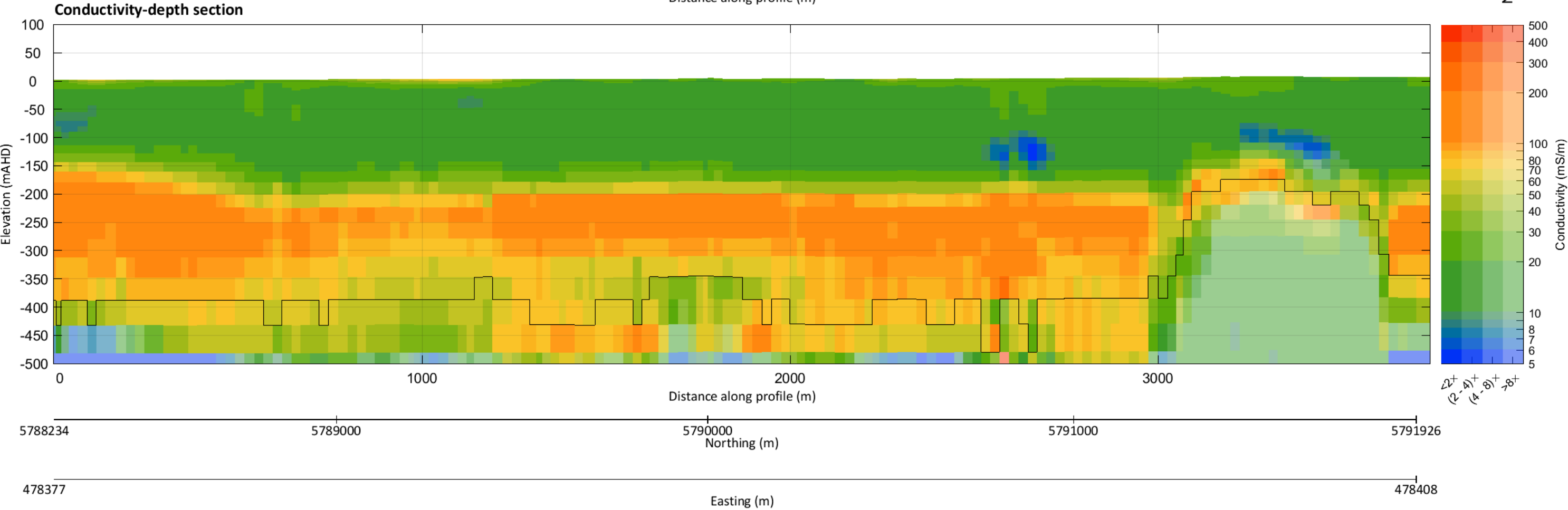
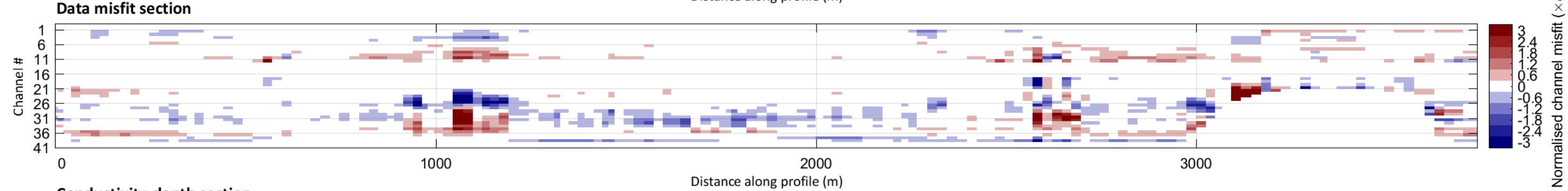
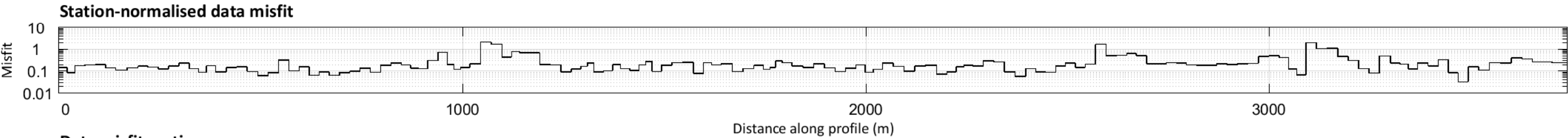
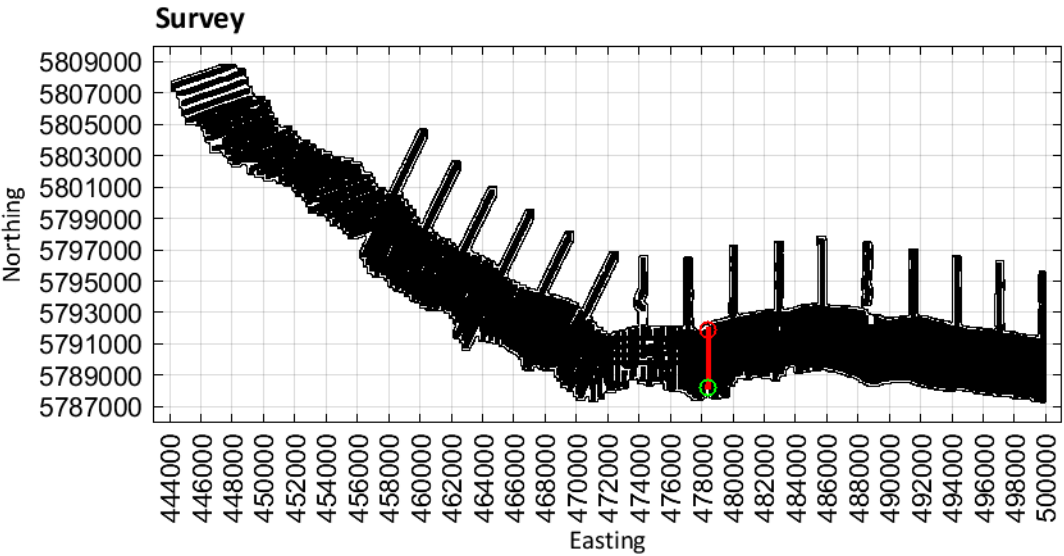
MGA Zone 54



Limestone Coast
Spatially constrained inversion

Line: 300211

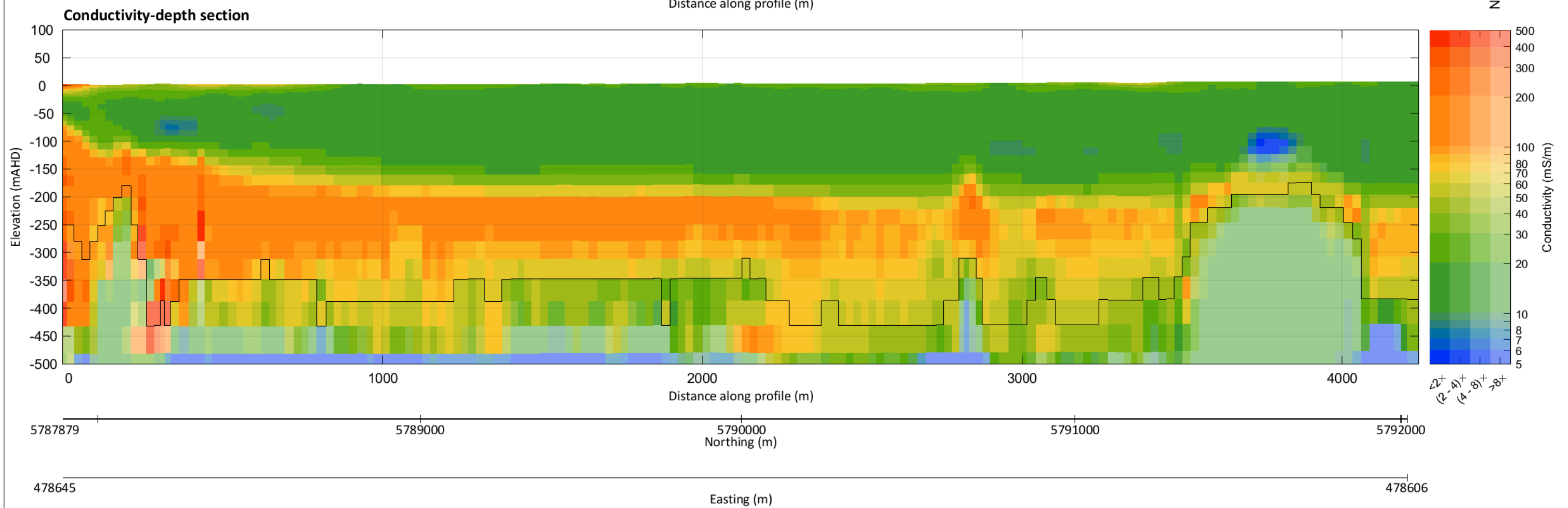
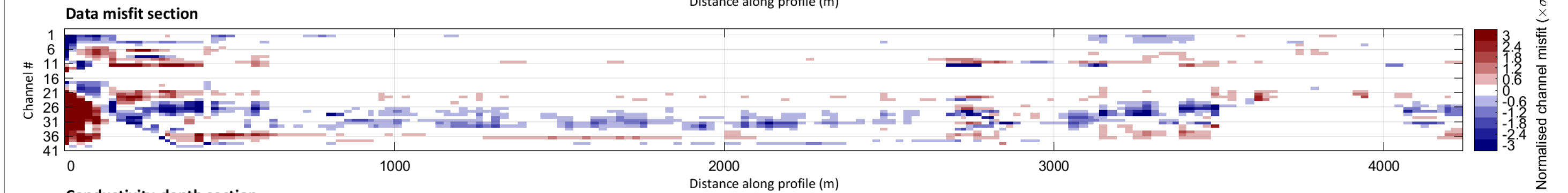
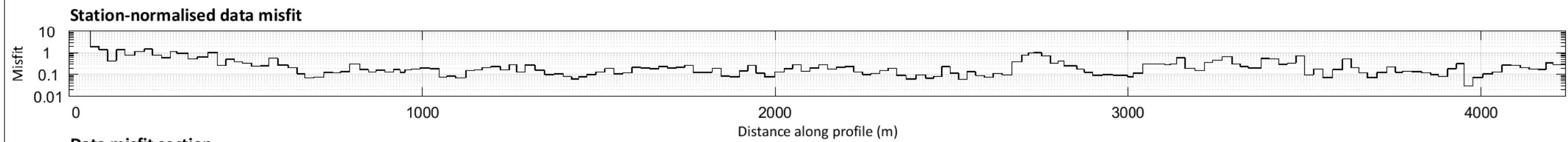
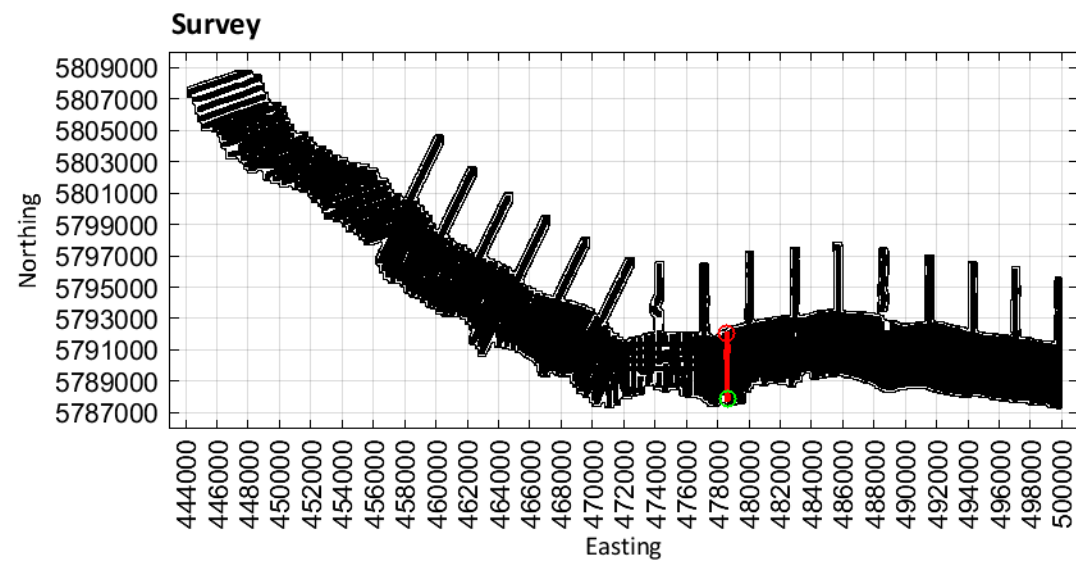
MGA Zone 54



Limestone Coast
Spatially constrained inversion

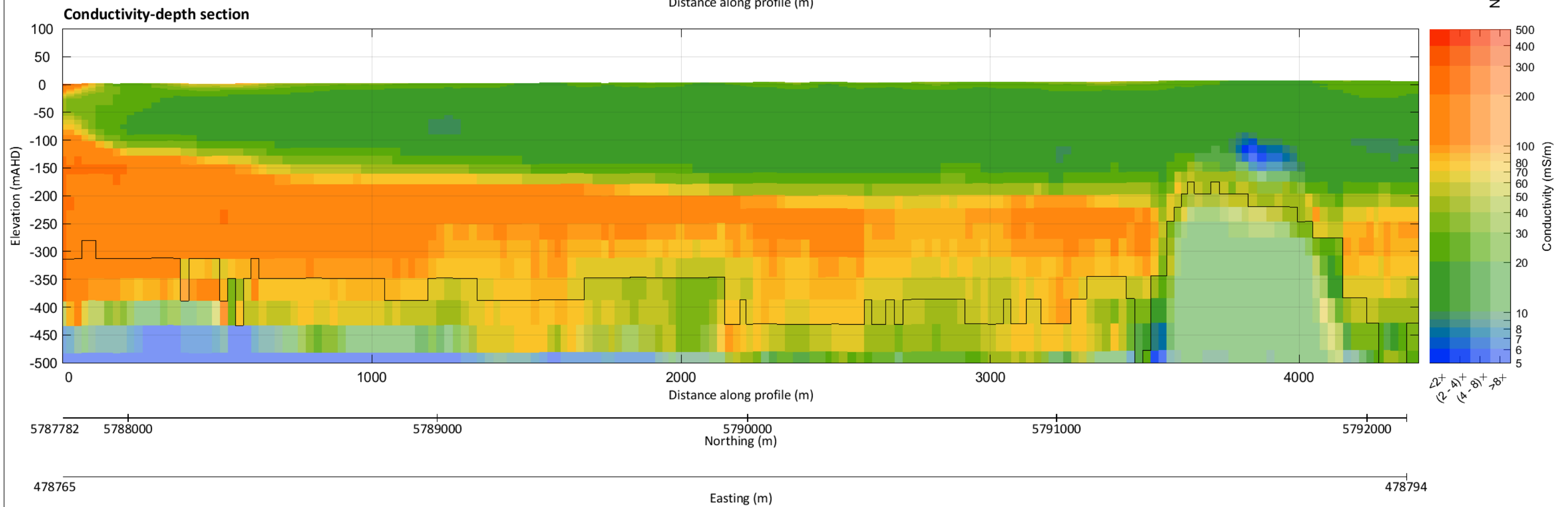
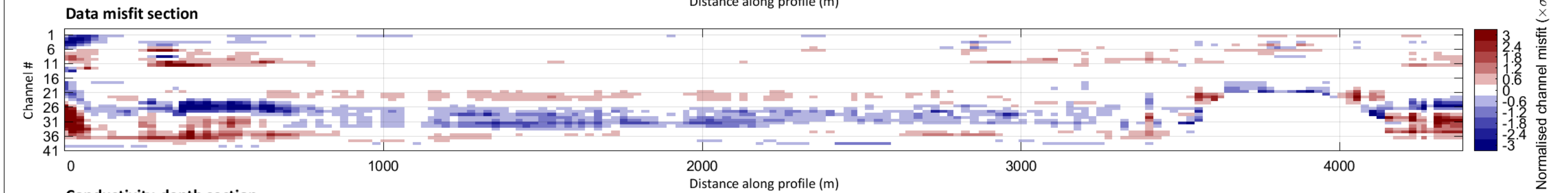
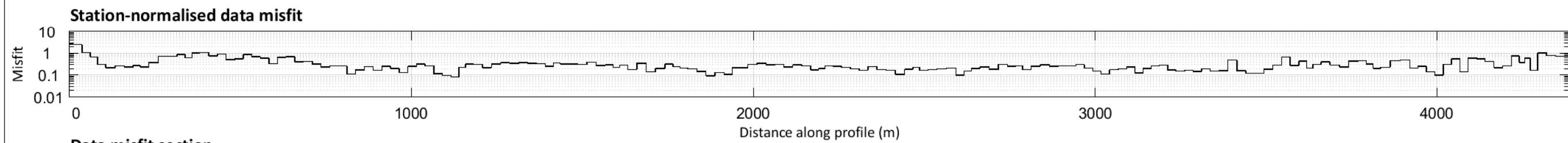
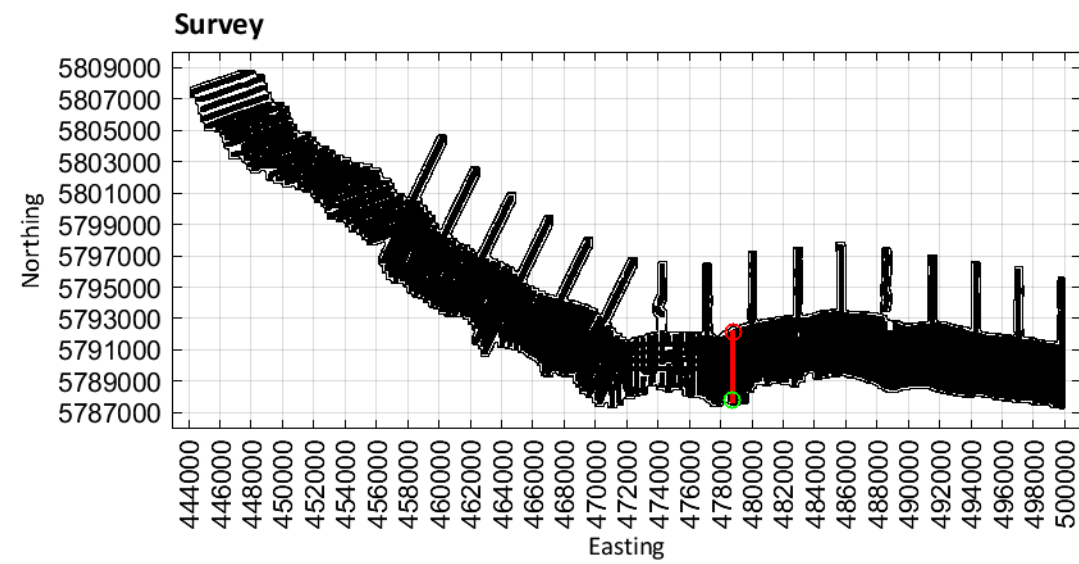
Line: 300221

MGA Zone 54



Line: 300231

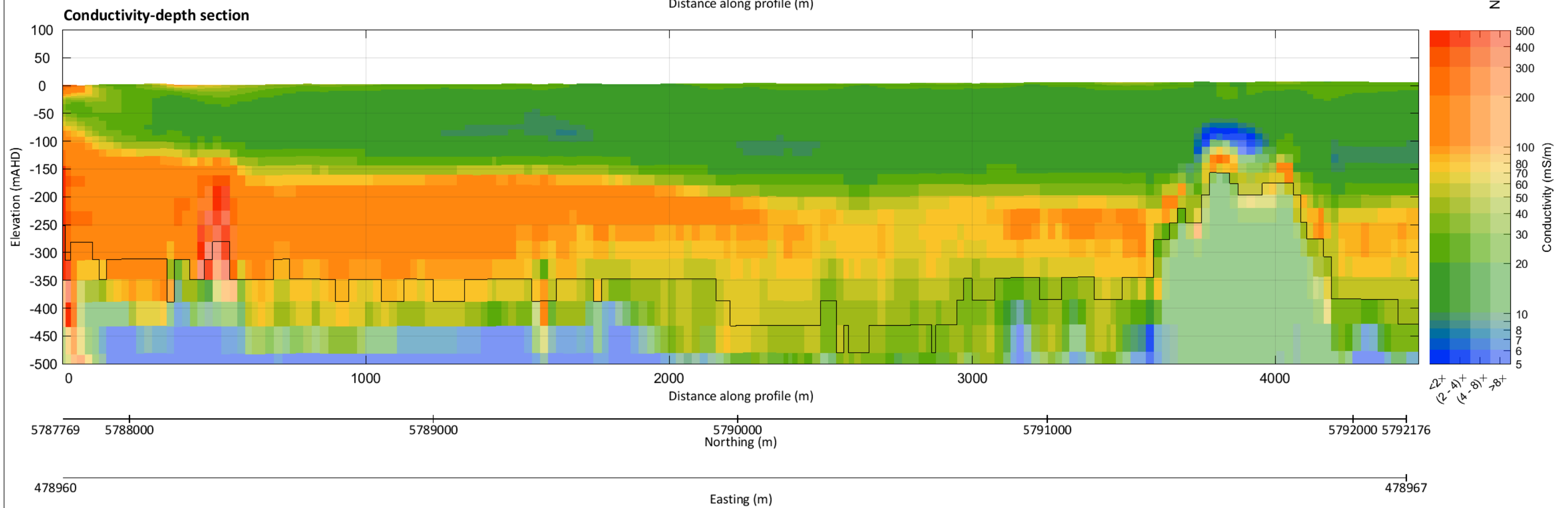
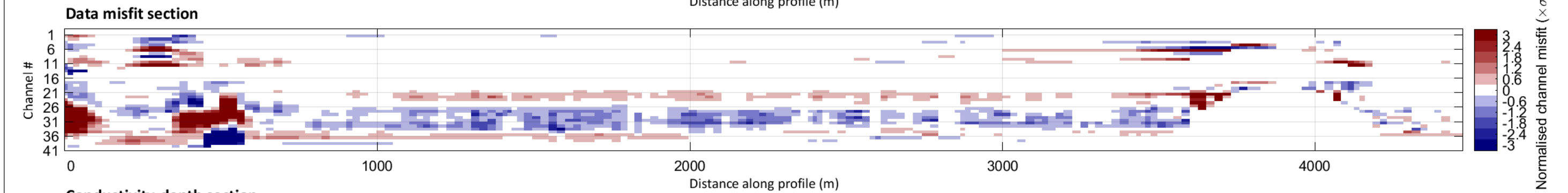
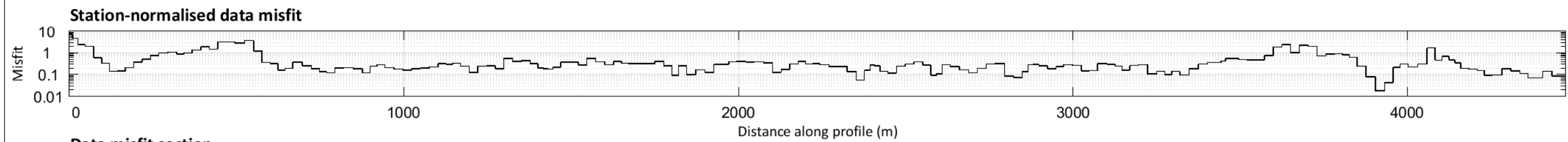
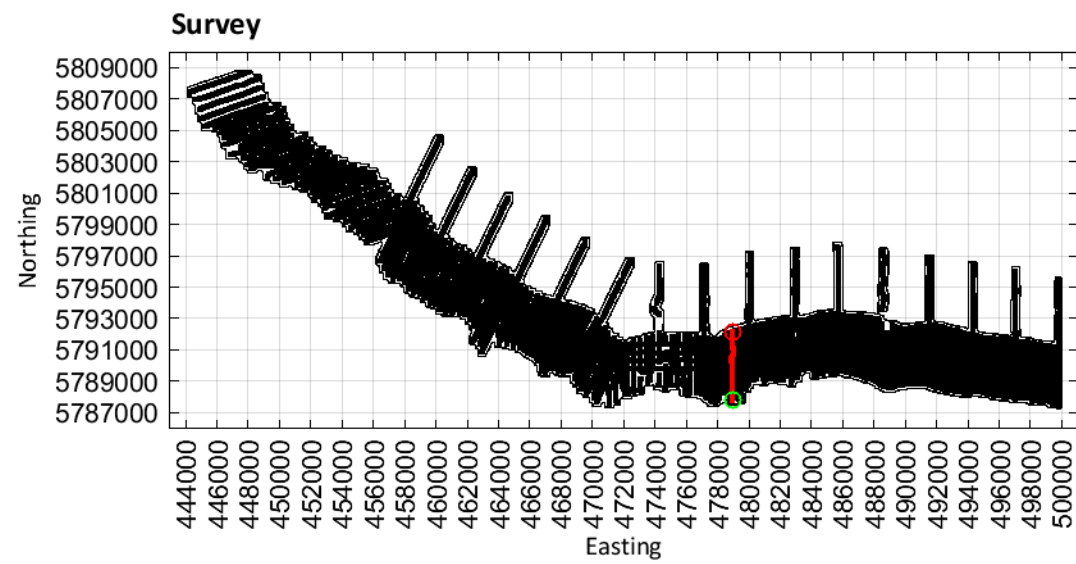
MGA Zone 54



Limestone Coast
Spatially constrained inversion

Line: 300241

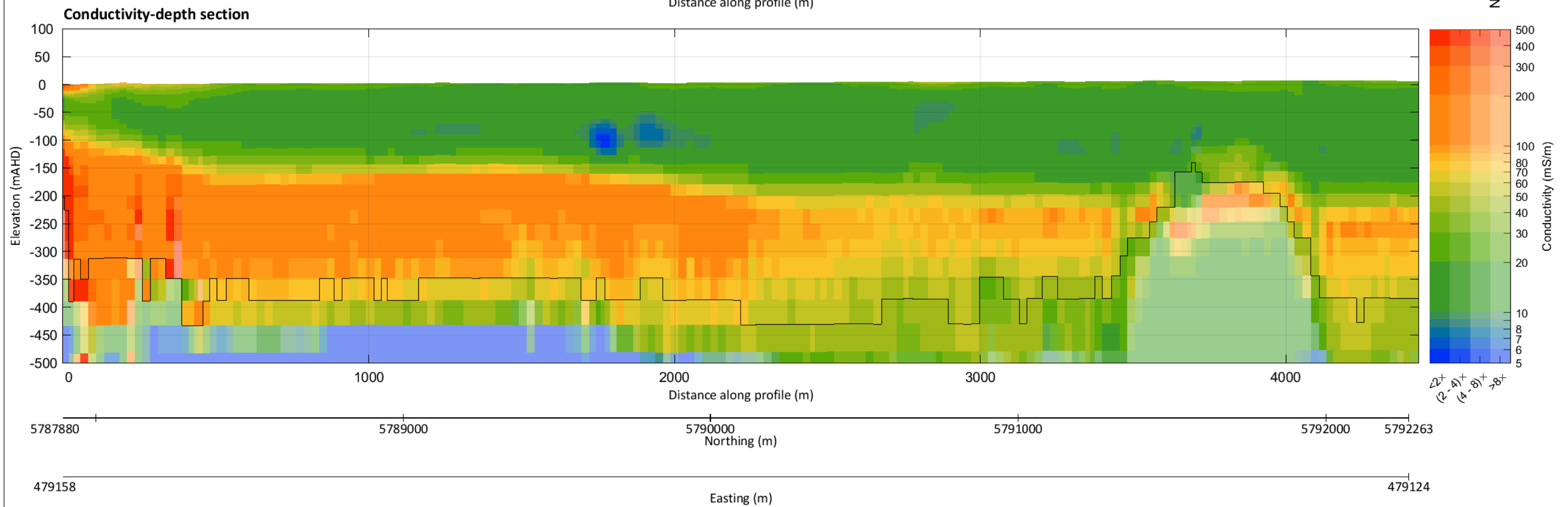
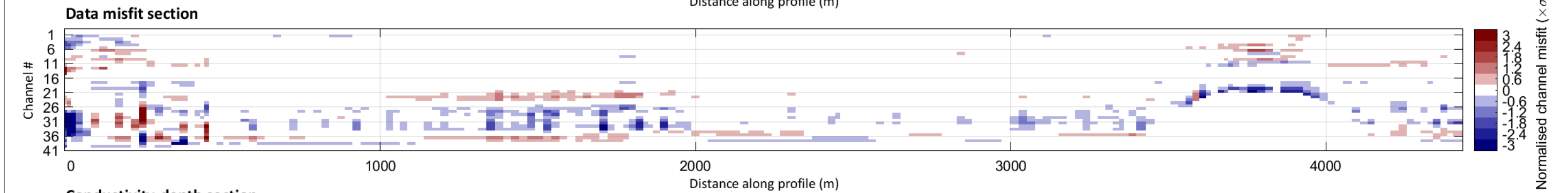
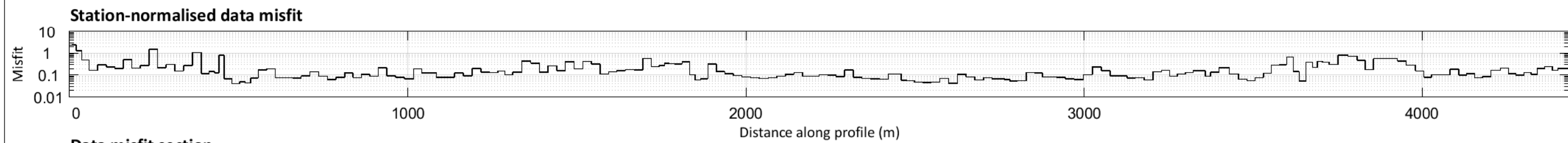
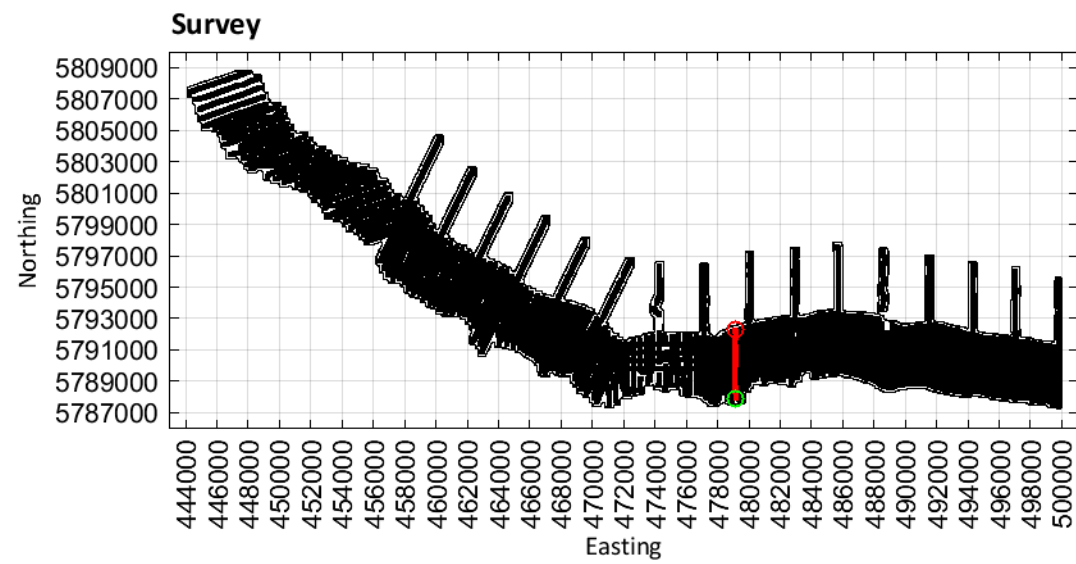
MGA Zone 54



Limestone Coast
Spatially constrained inversion

Line: 300251

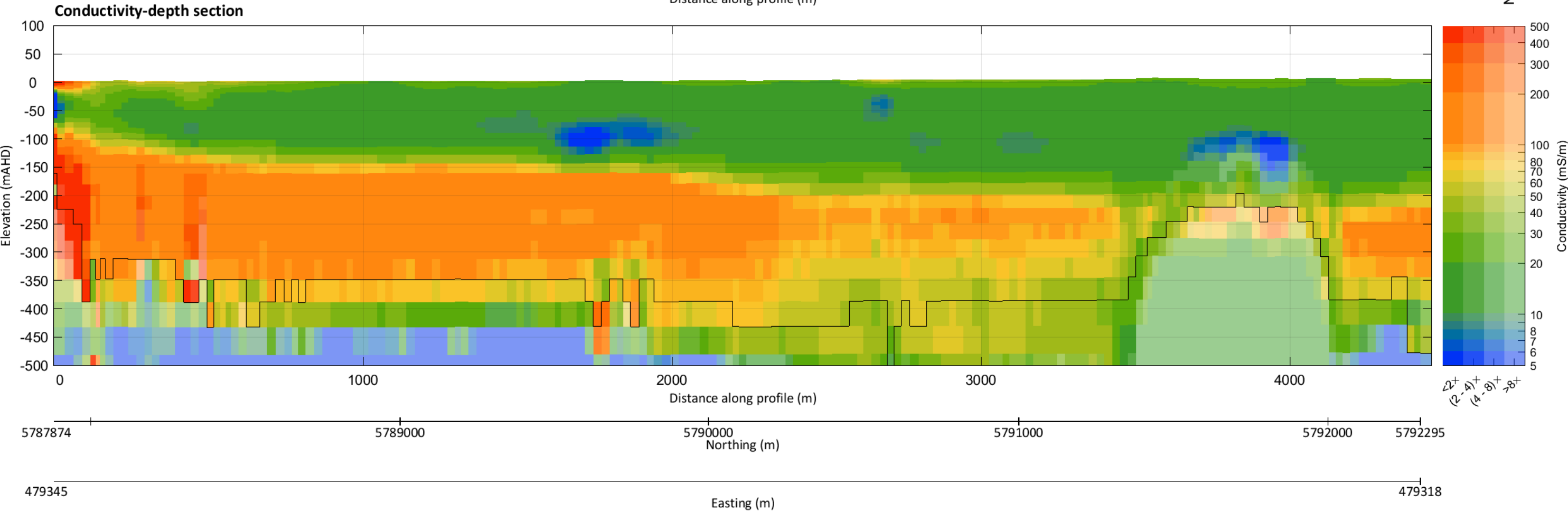
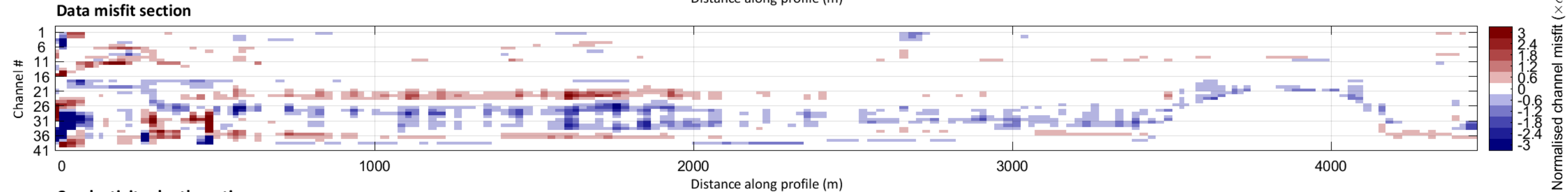
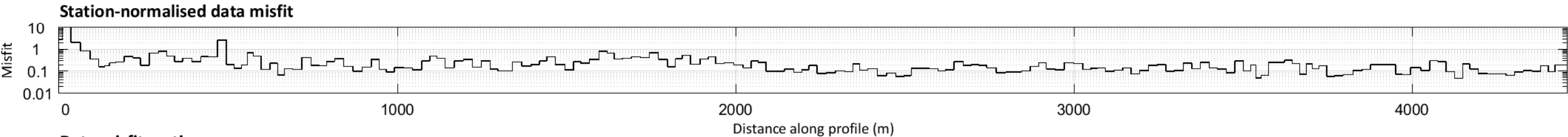
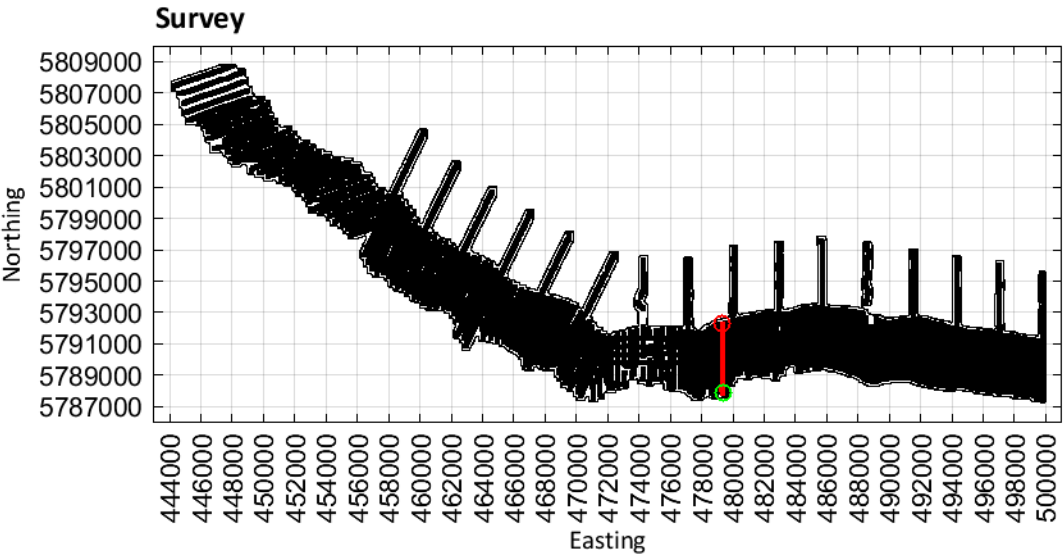
MGA Zone 54



Limestone Coast
Spatially constrained inversion

Line: 300261

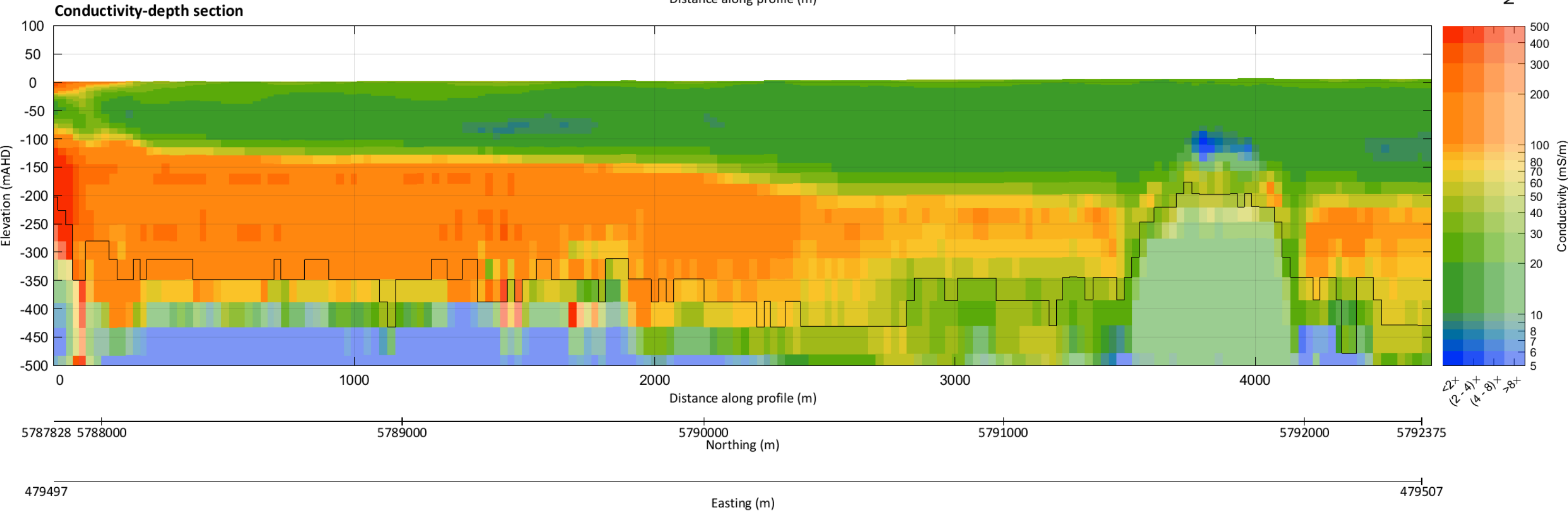
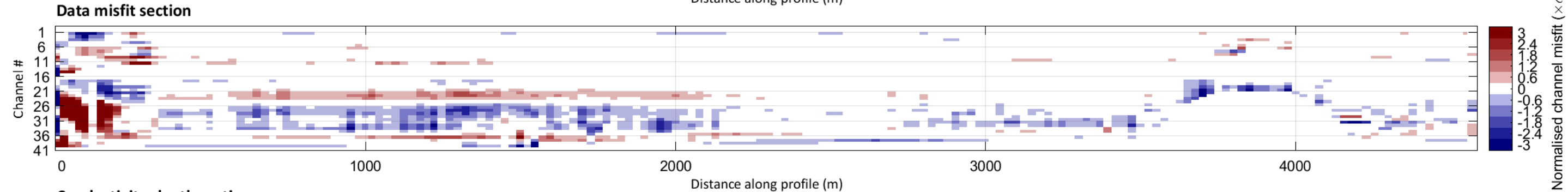
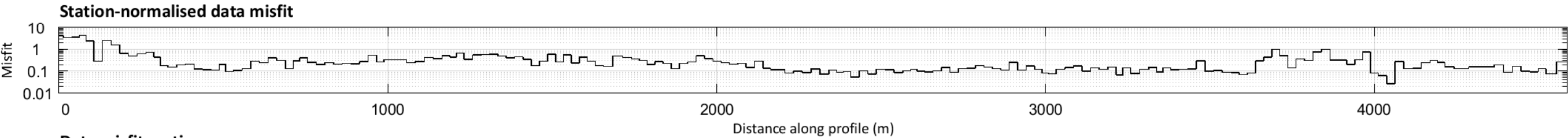
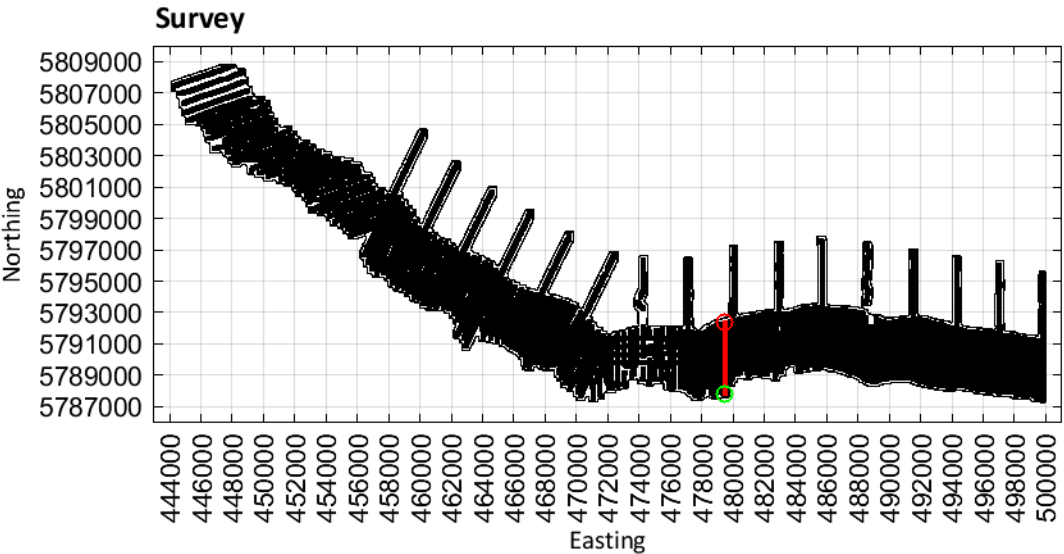
MGA Zone 54



Limestone Coast
Spatially constrained inversion

Line: 300271

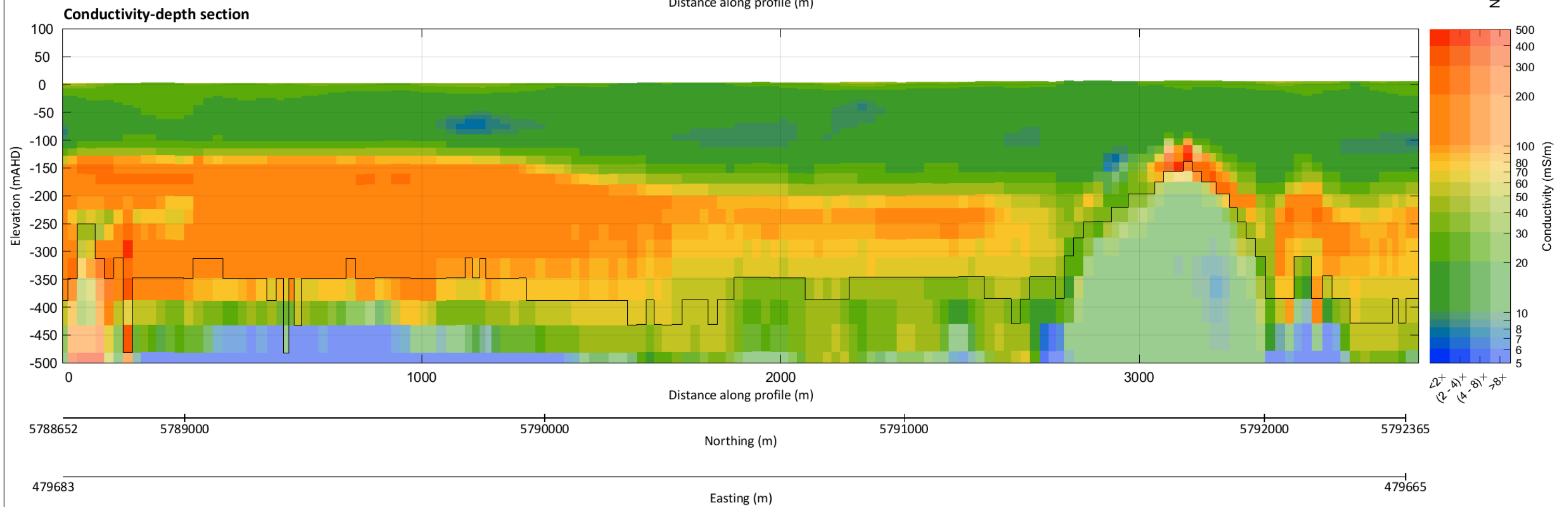
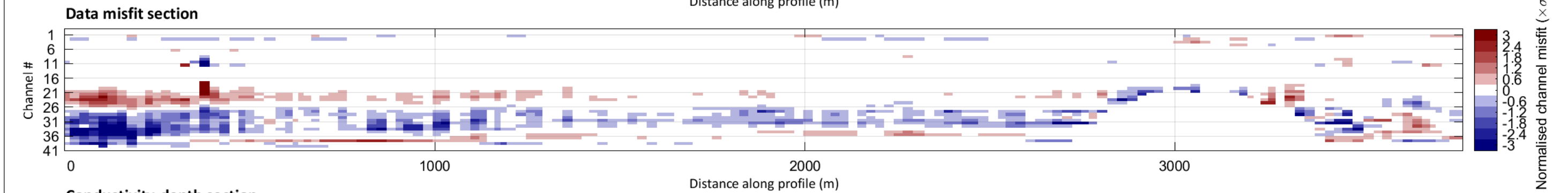
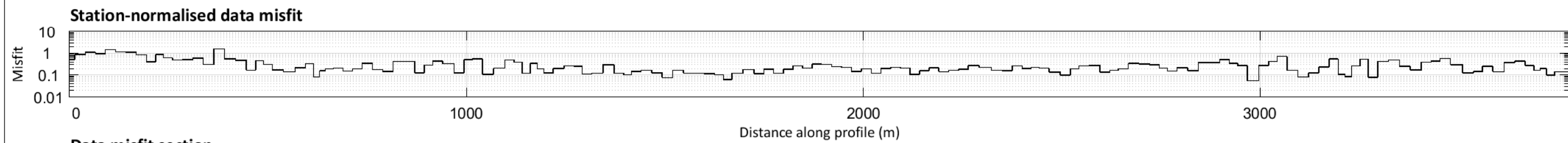
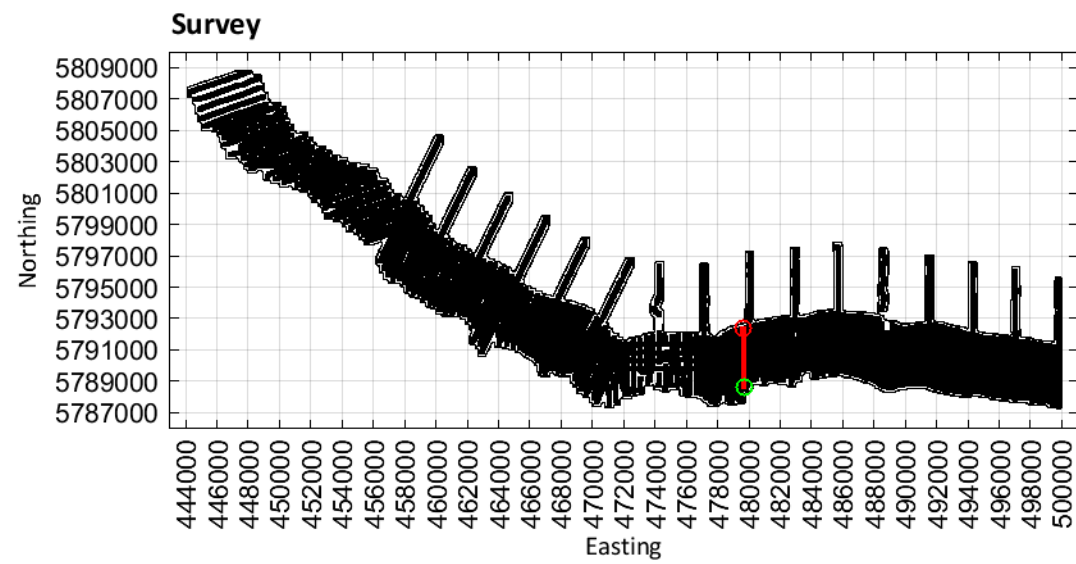
MGA Zone 54



Limestone Coast
Spatially constrained inversion

Line: 300281

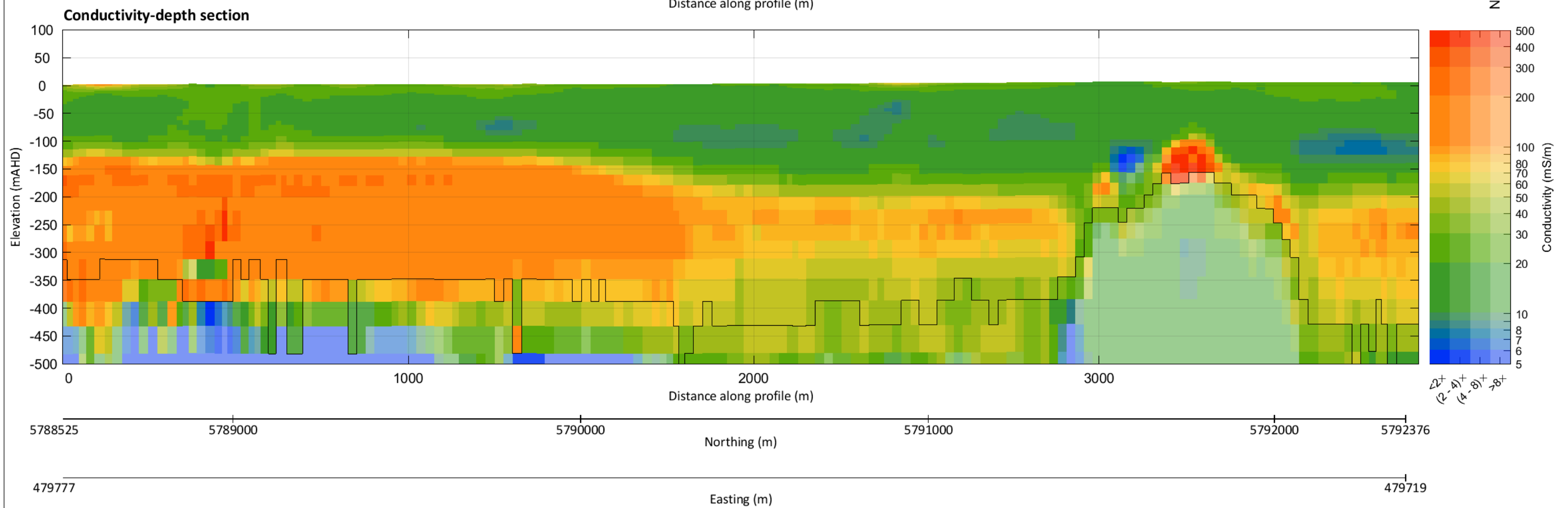
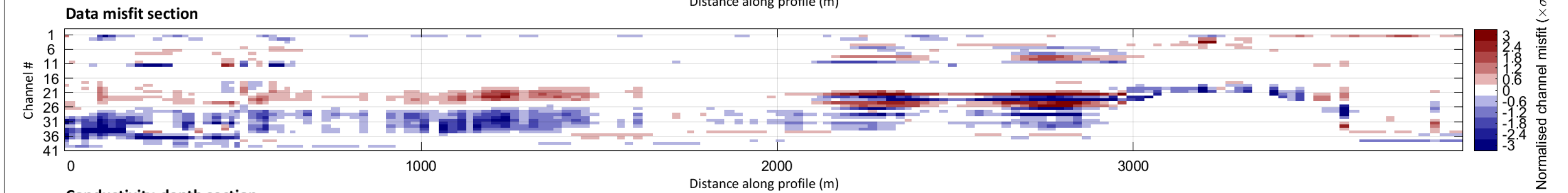
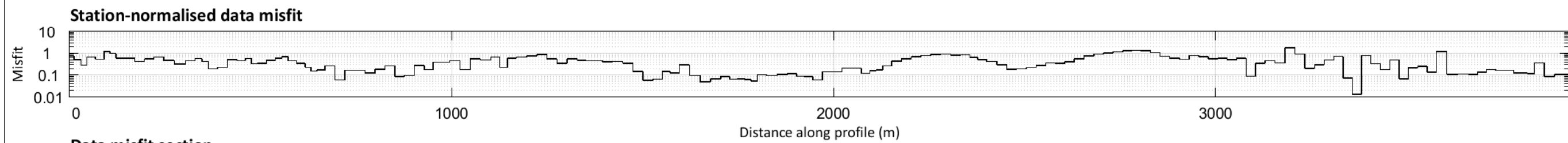
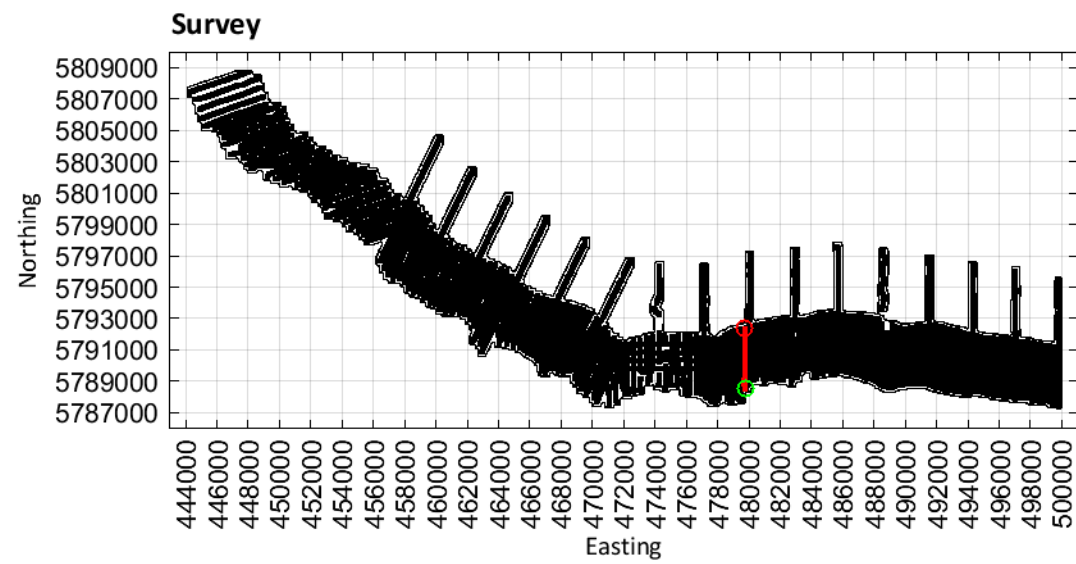
MGA Zone 54



Limestone Coast
Spatially constrained inversion

Line: 300291

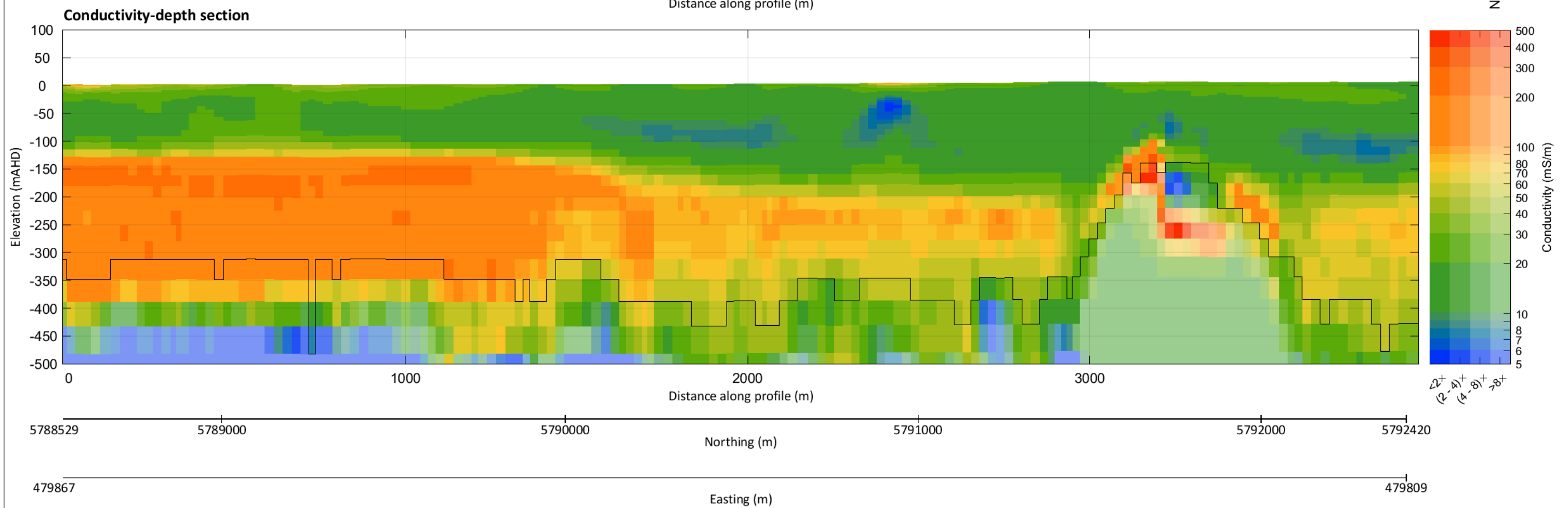
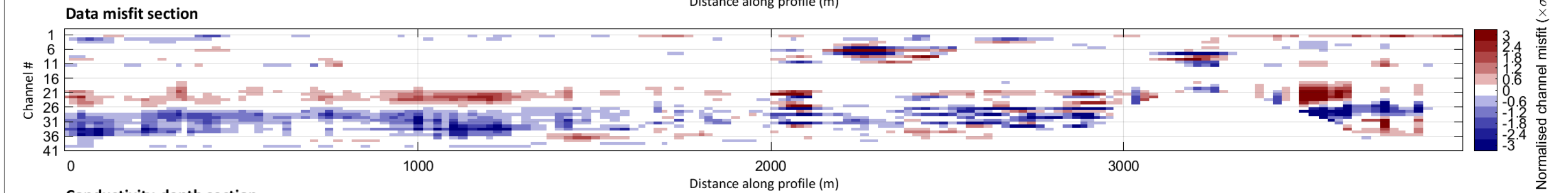
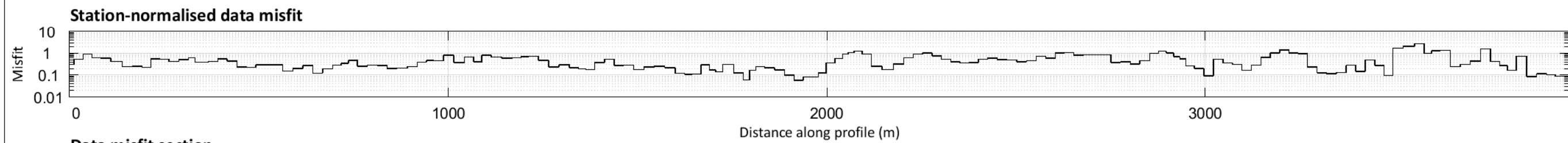
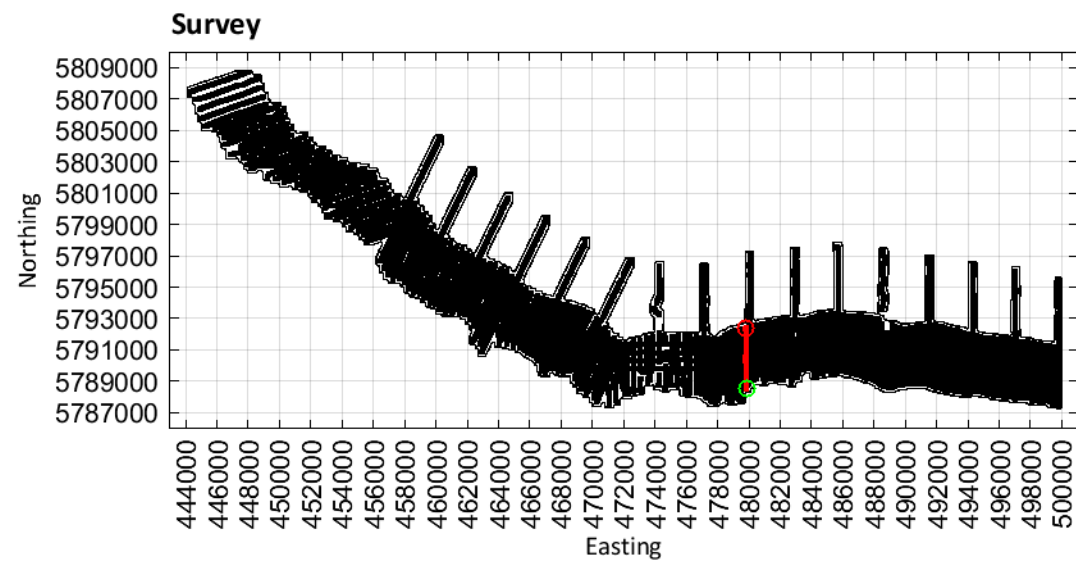
MGA Zone 54



Limestone Coast
Spatially constrained inversion

Line: 300301

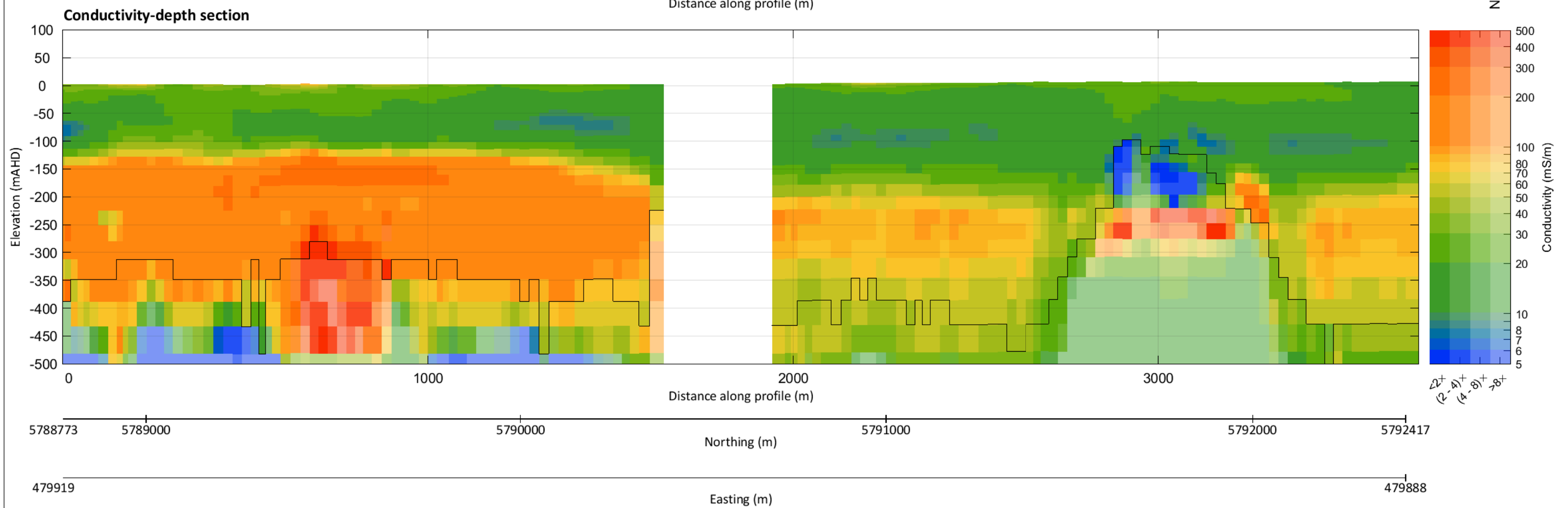
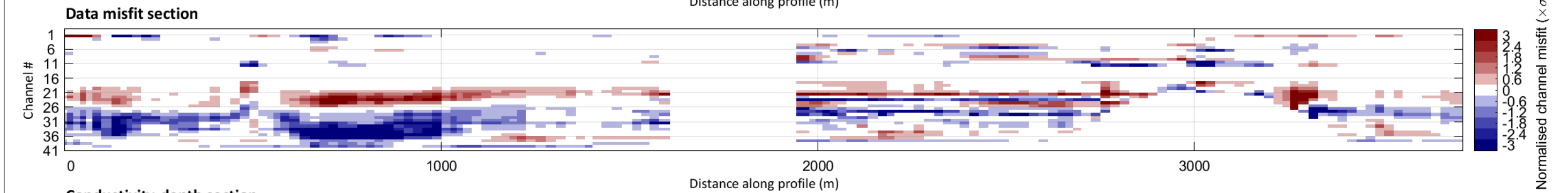
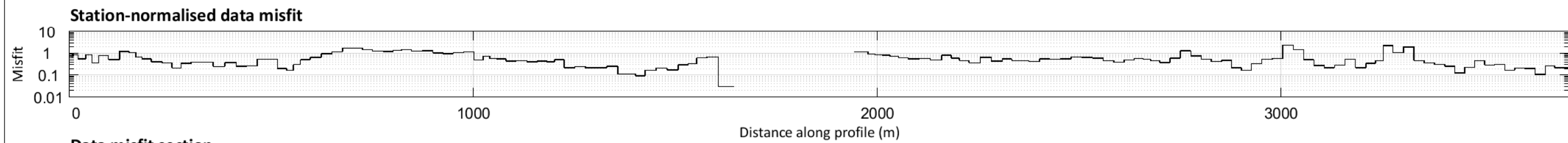
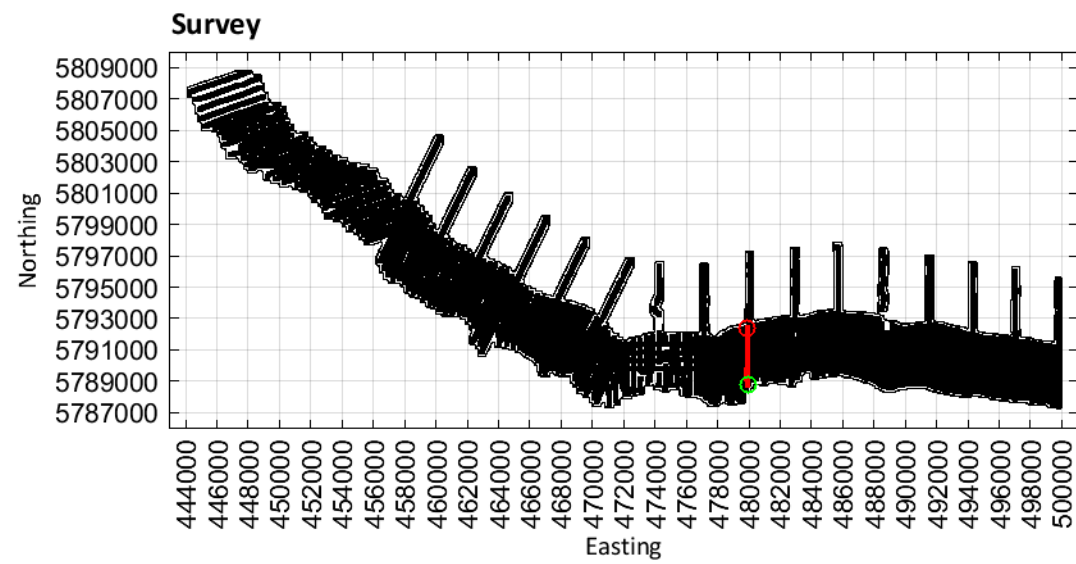
MGA Zone 54



Limestone Coast
Spatially constrained inversion

Line: 300311

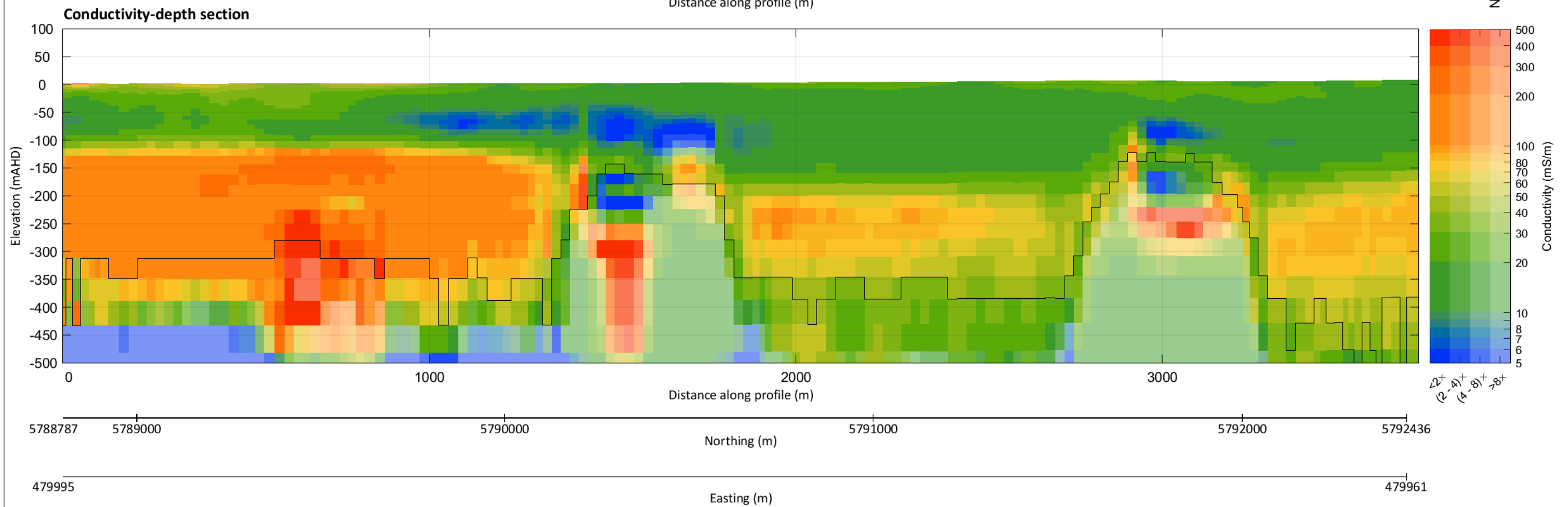
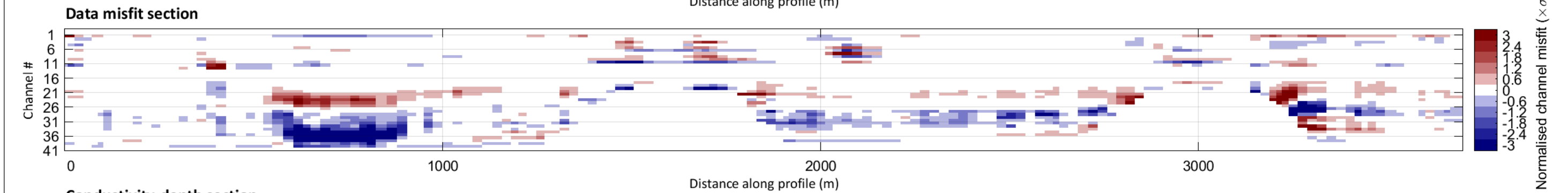
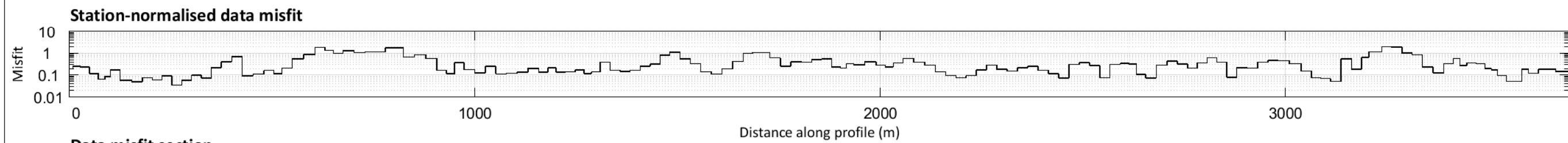
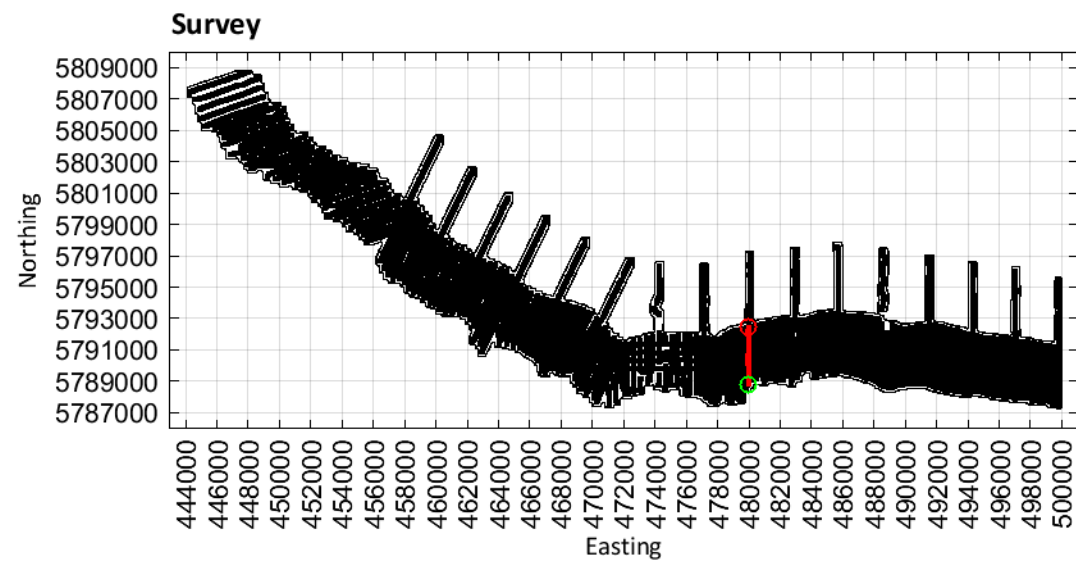
MGA Zone 54



Limestone Coast
Spatially constrained inversion

Line: 300321

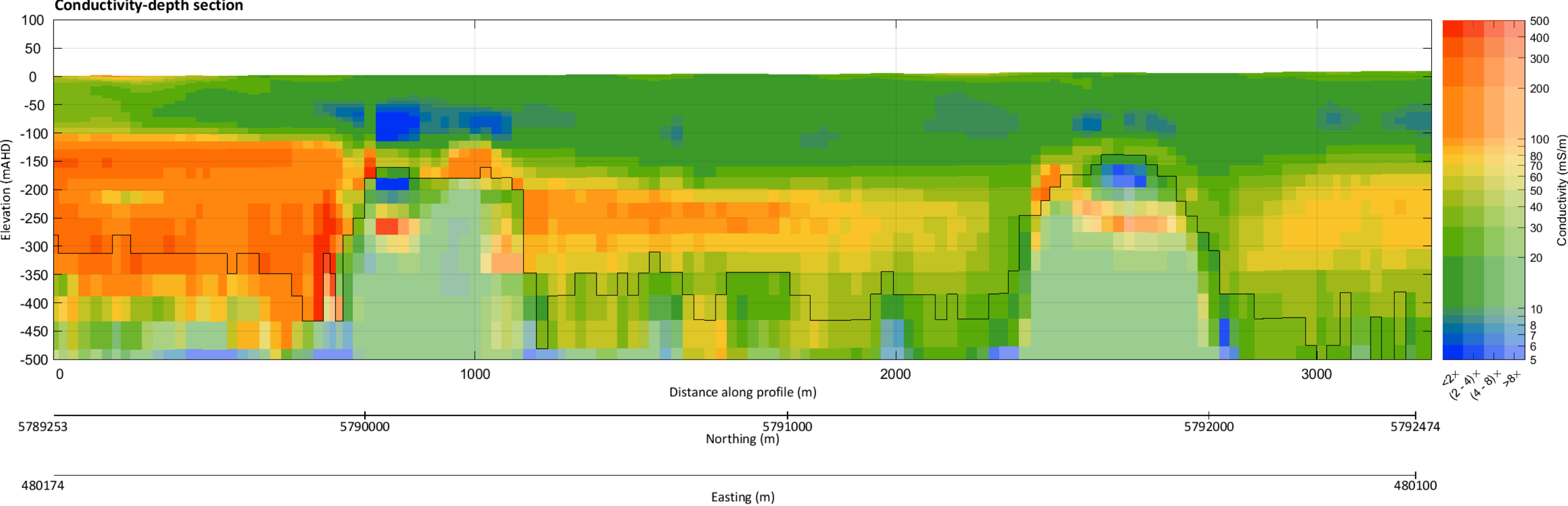
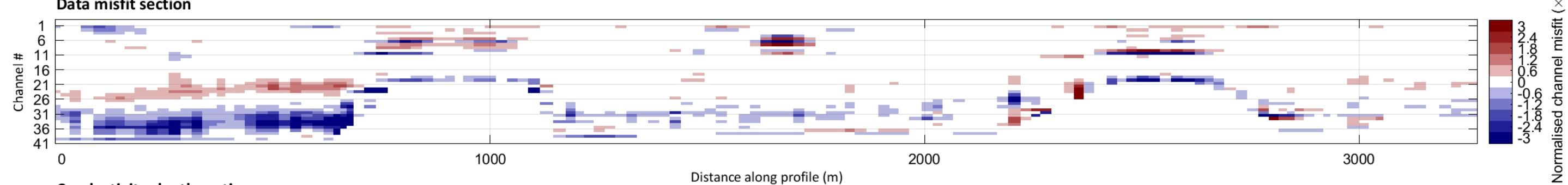
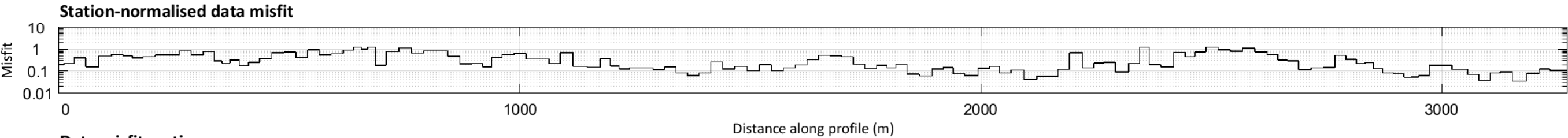
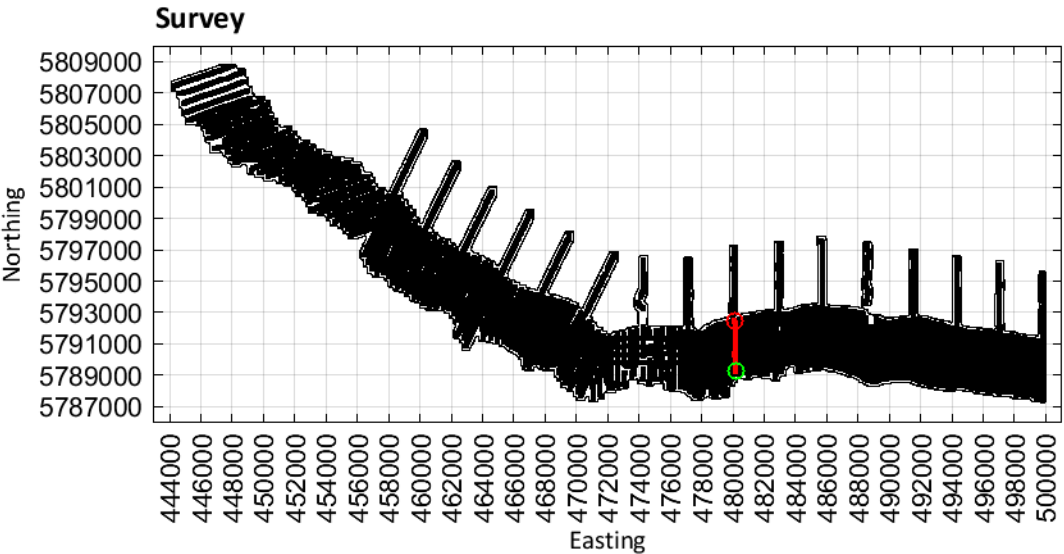
MGA Zone 54



Limestone Coast
Spatially constrained inversion

Line: 300331

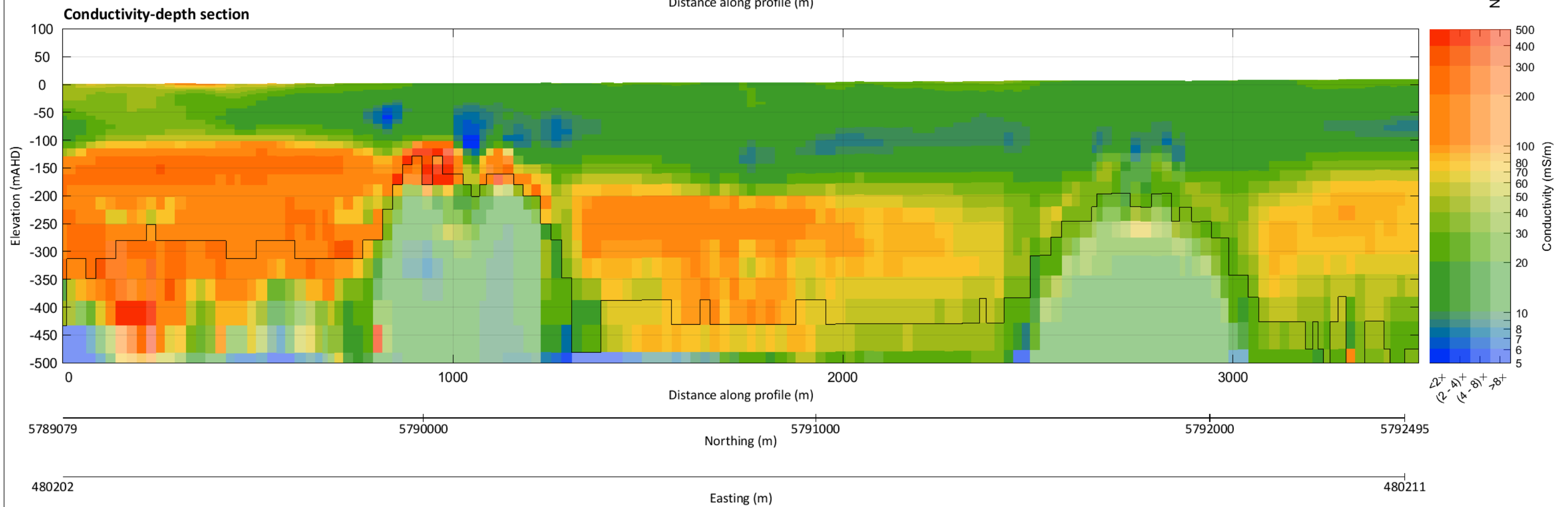
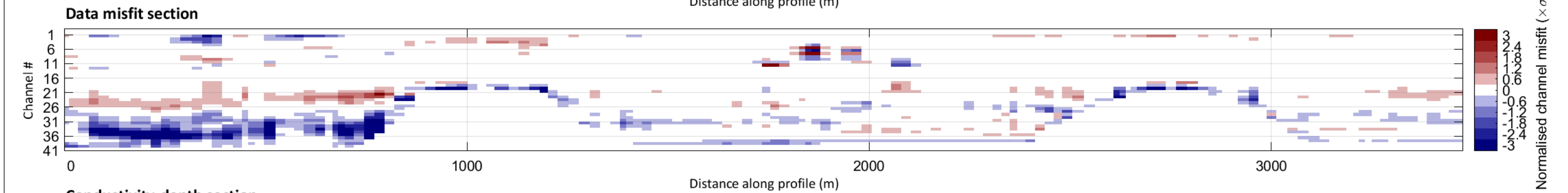
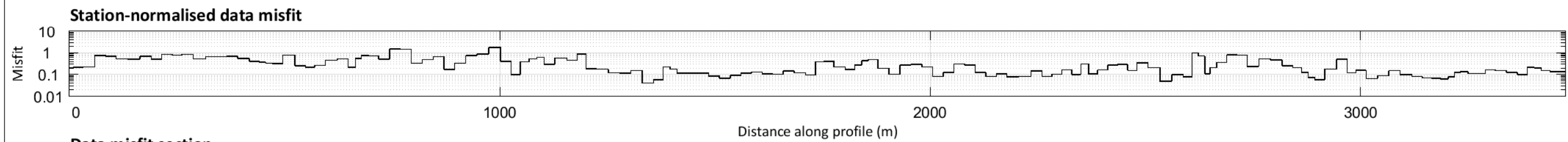
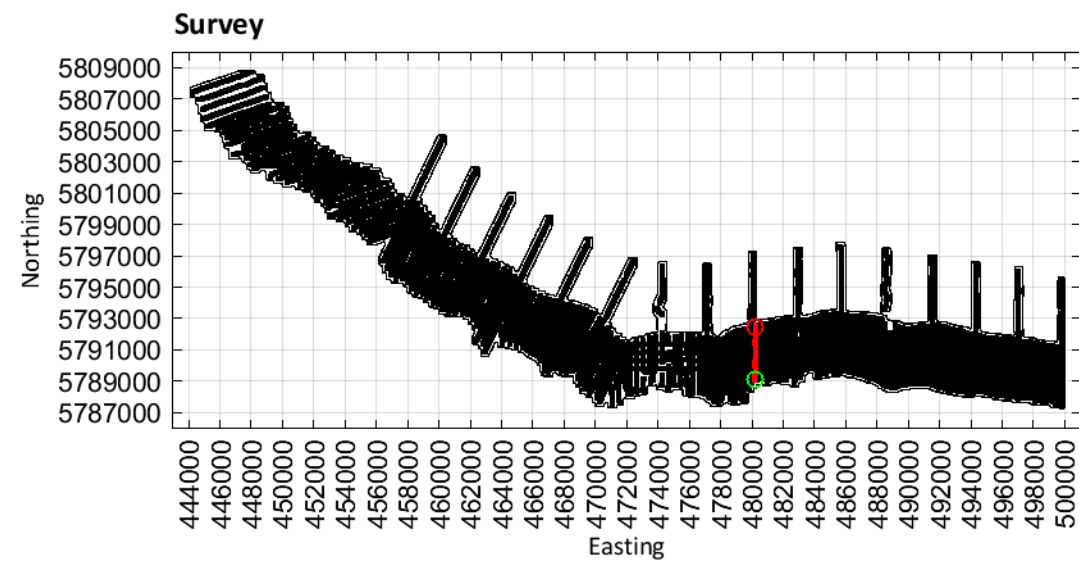
MGA Zone 54



Limestone Coast
Spatially constrained inversion

Line: 300341

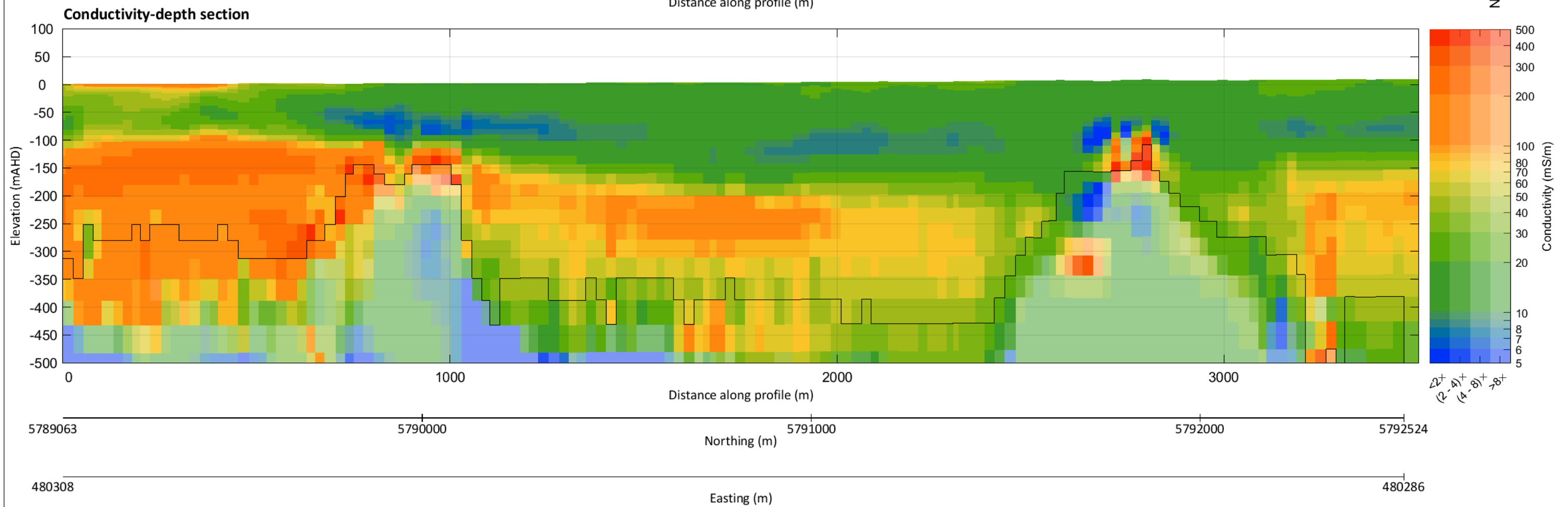
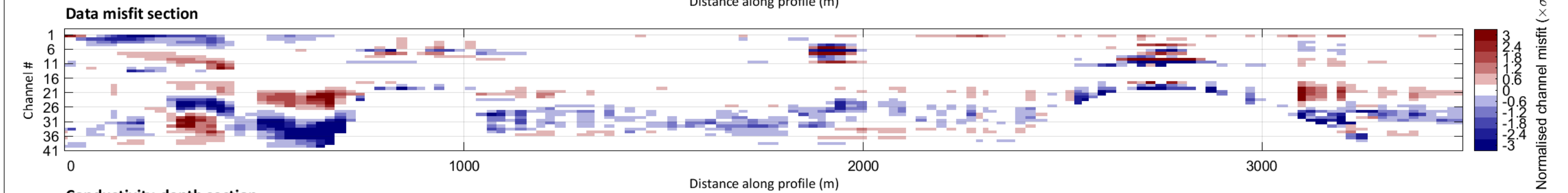
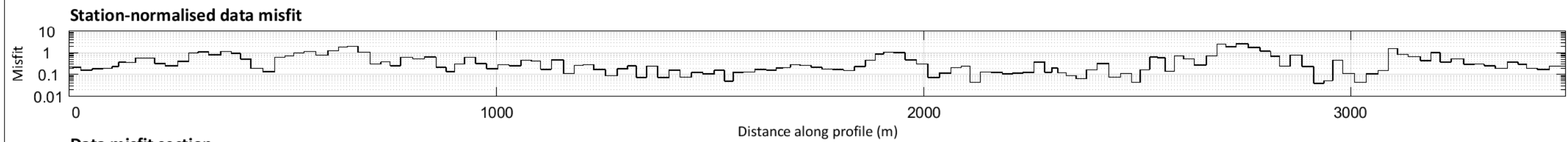
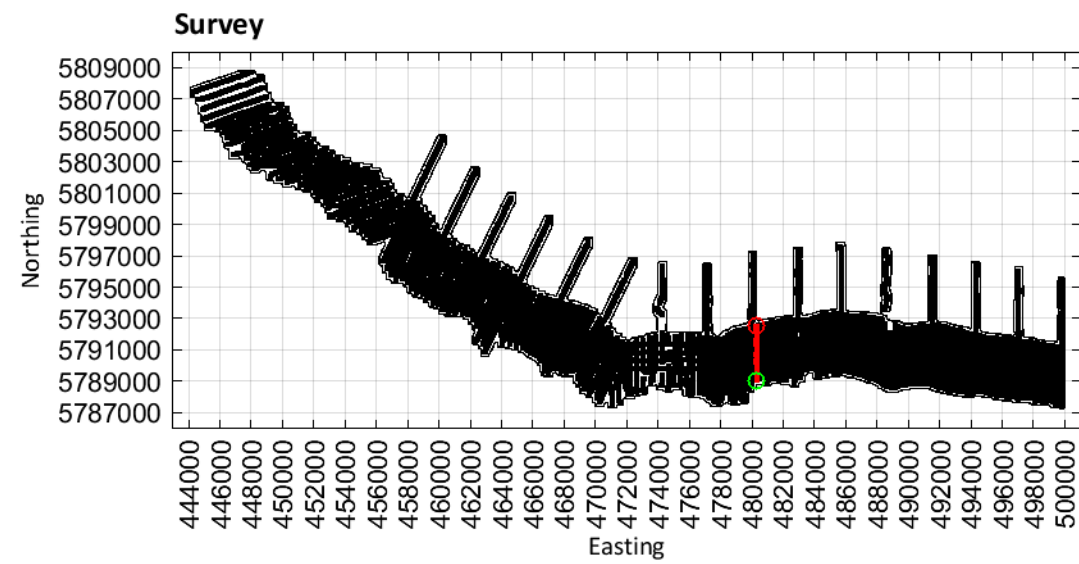
MGA Zone 54



Limestone Coast
Spatially constrained inversion

Line: 300351

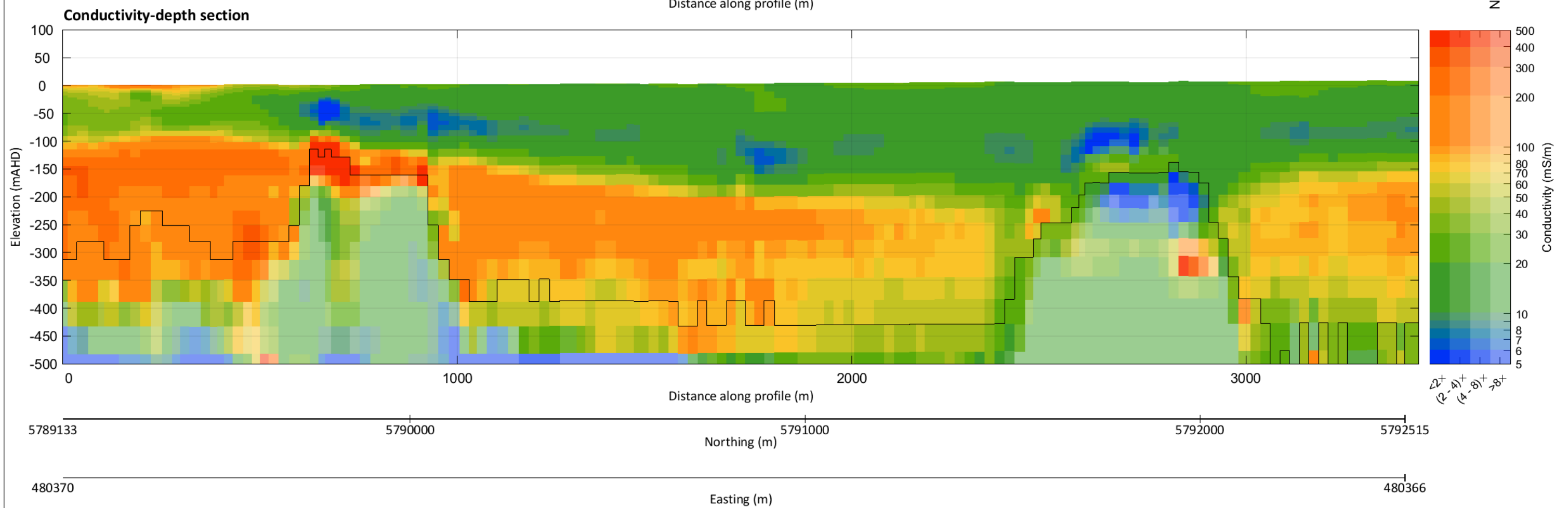
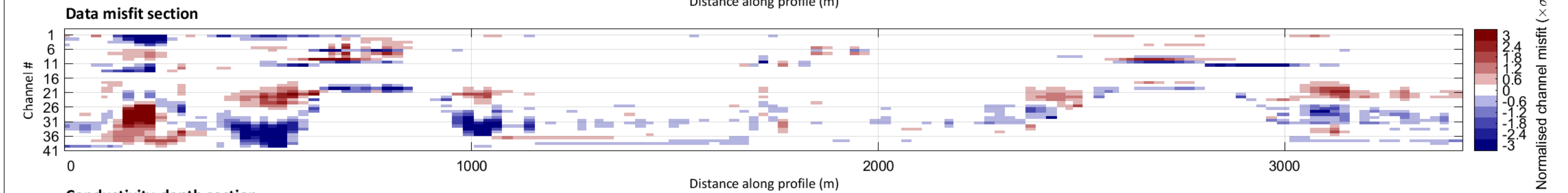
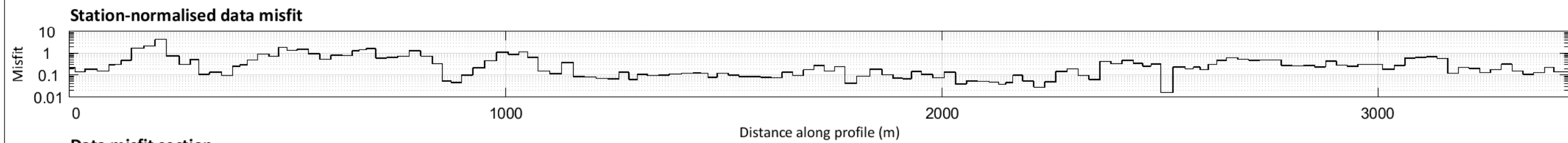
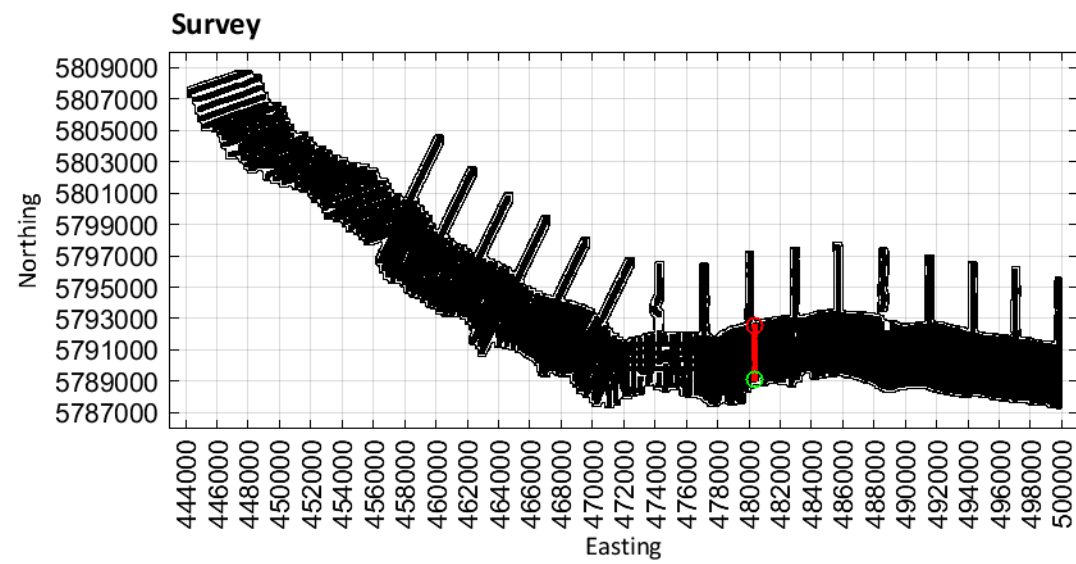
MGA Zone 54



Limestone Coast
Spatially constrained inversion

Line: 300361

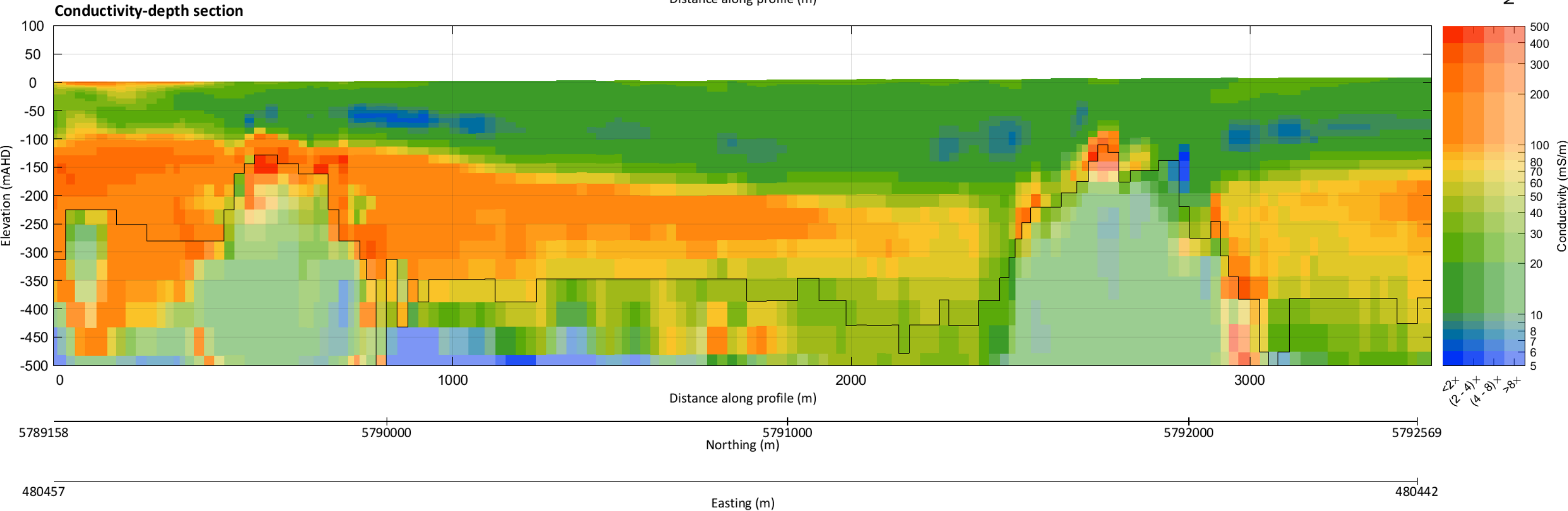
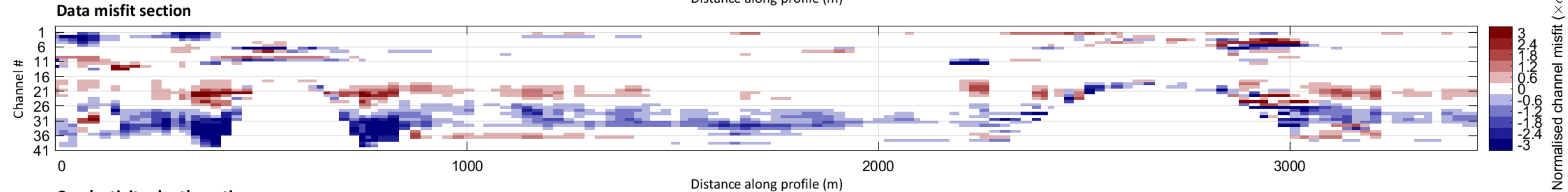
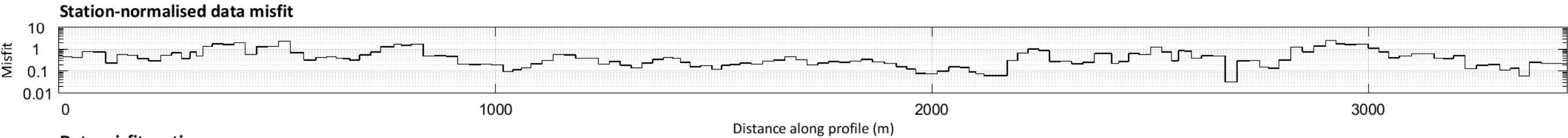
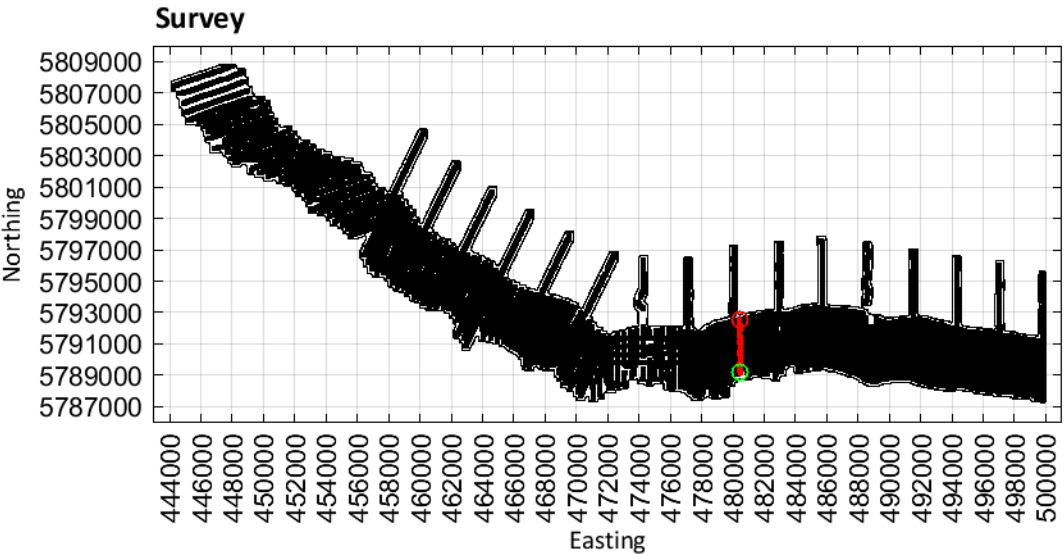
MGA Zone 54



Limestone Coast
Spatially constrained inversion

Line: 300371

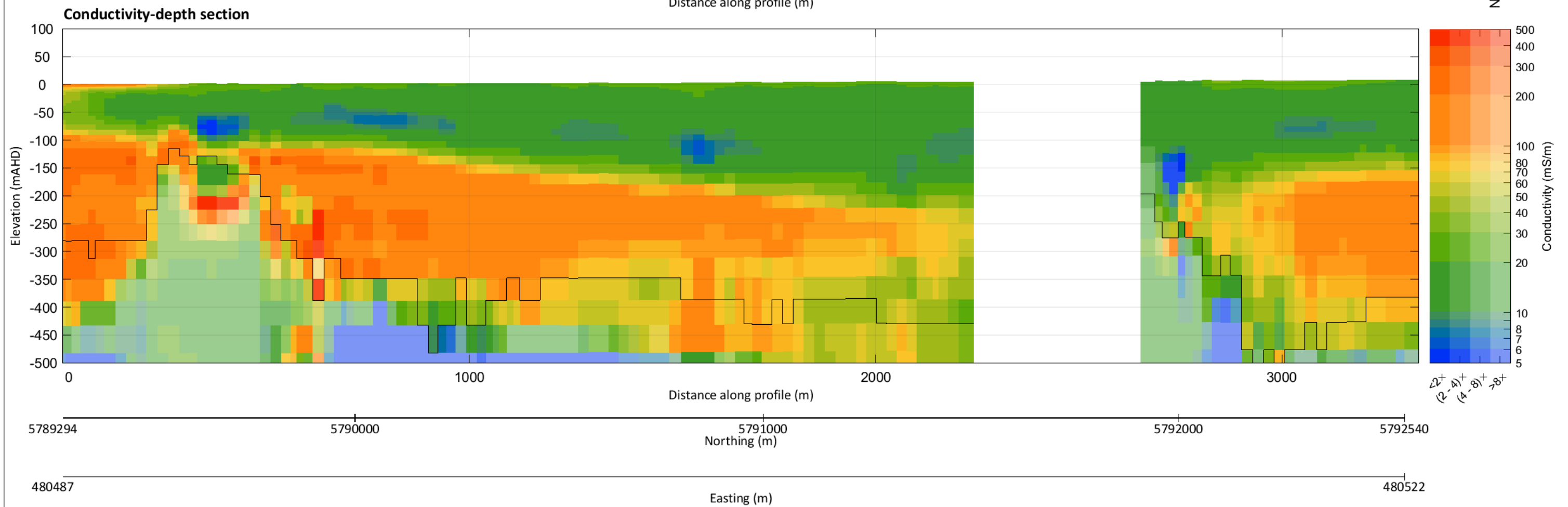
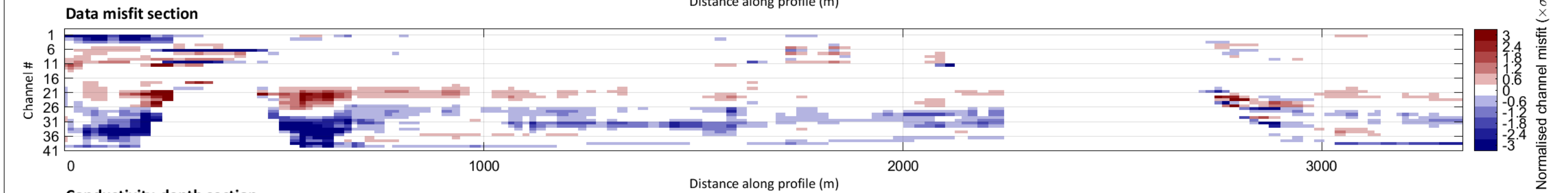
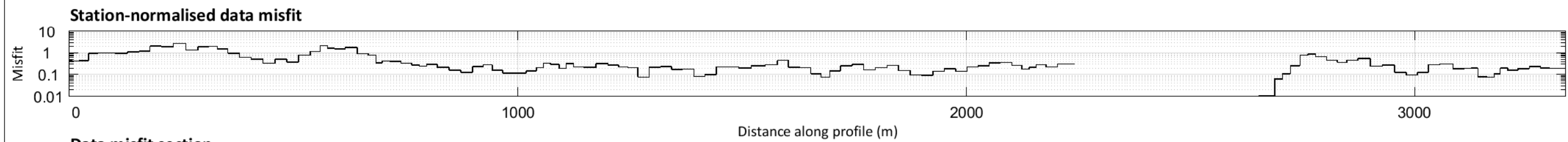
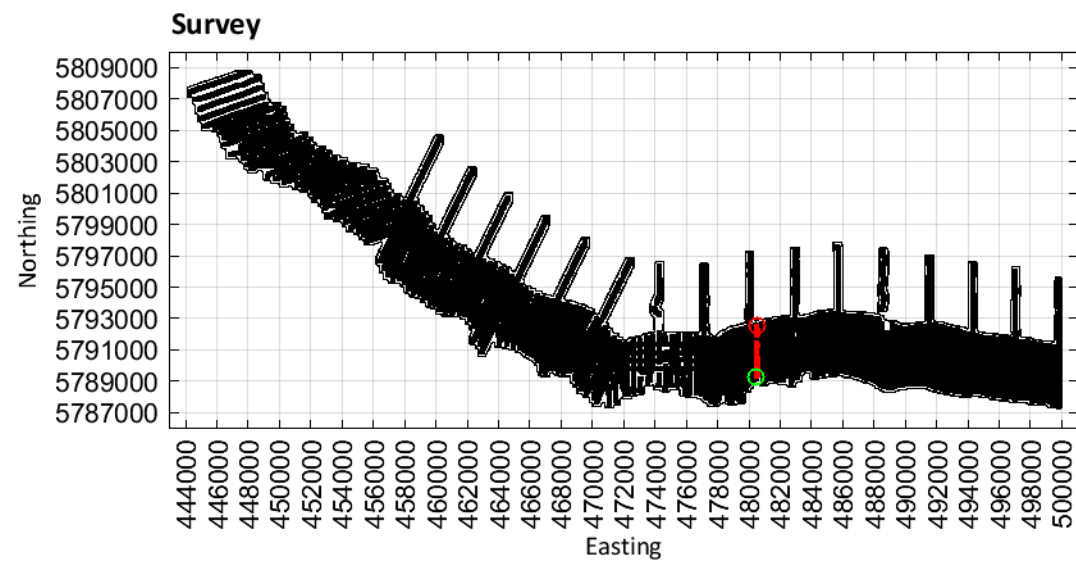
MGA Zone 54



Limestone Coast
Spatially constrained inversion

Line: 300381

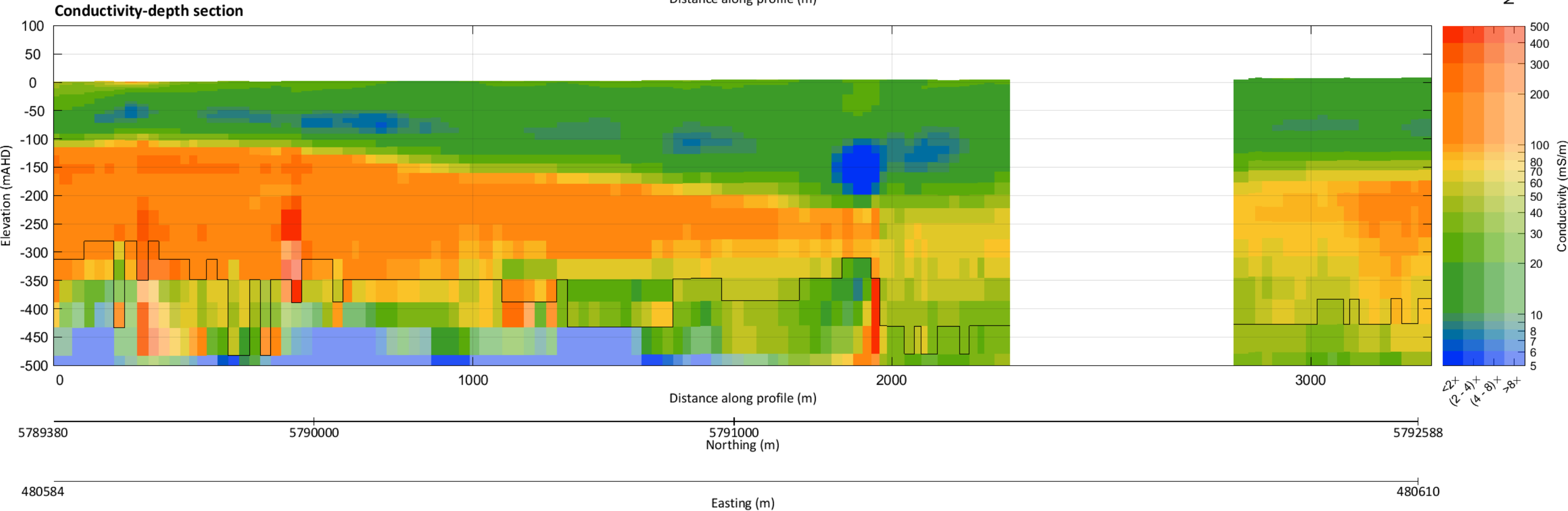
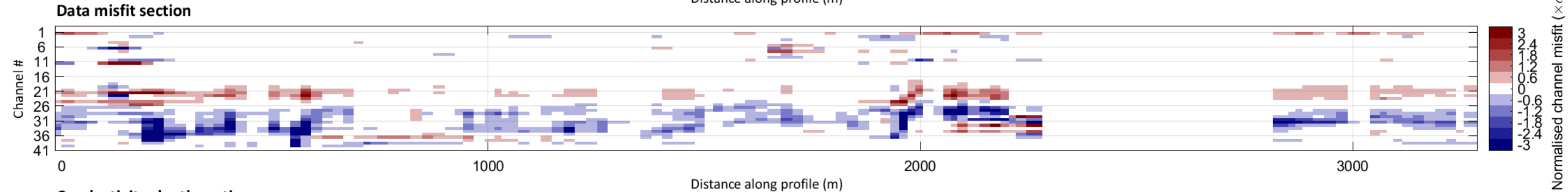
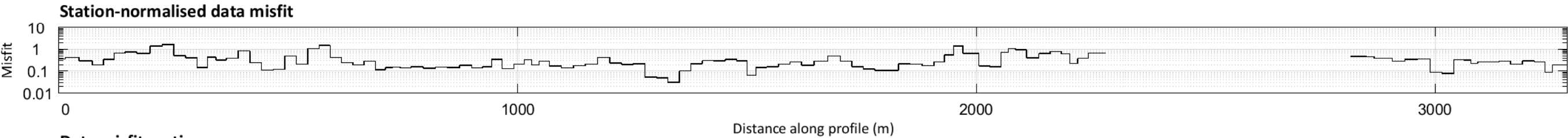
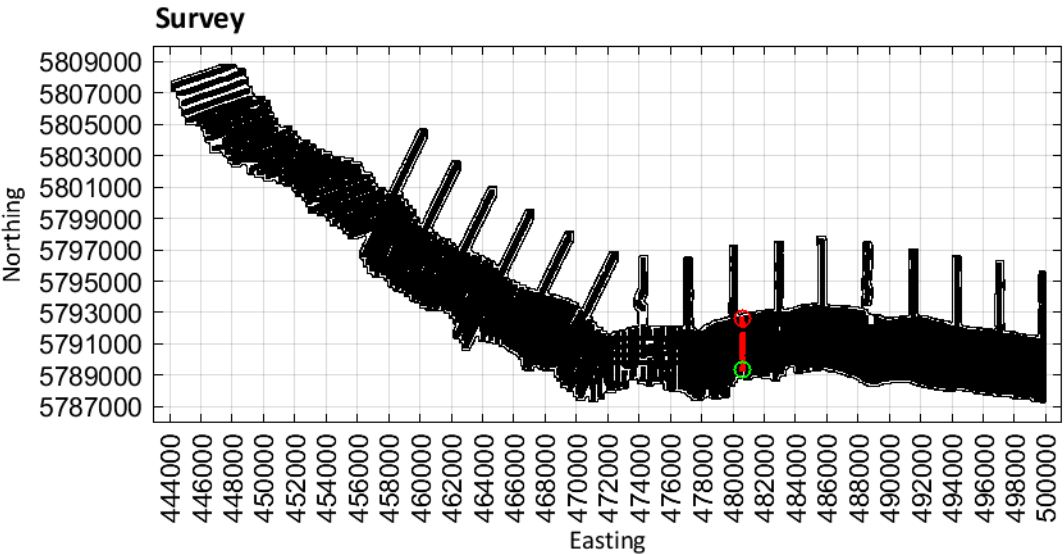
MGA Zone 54



Limestone Coast
Spatially constrained inversion

Line: 300391

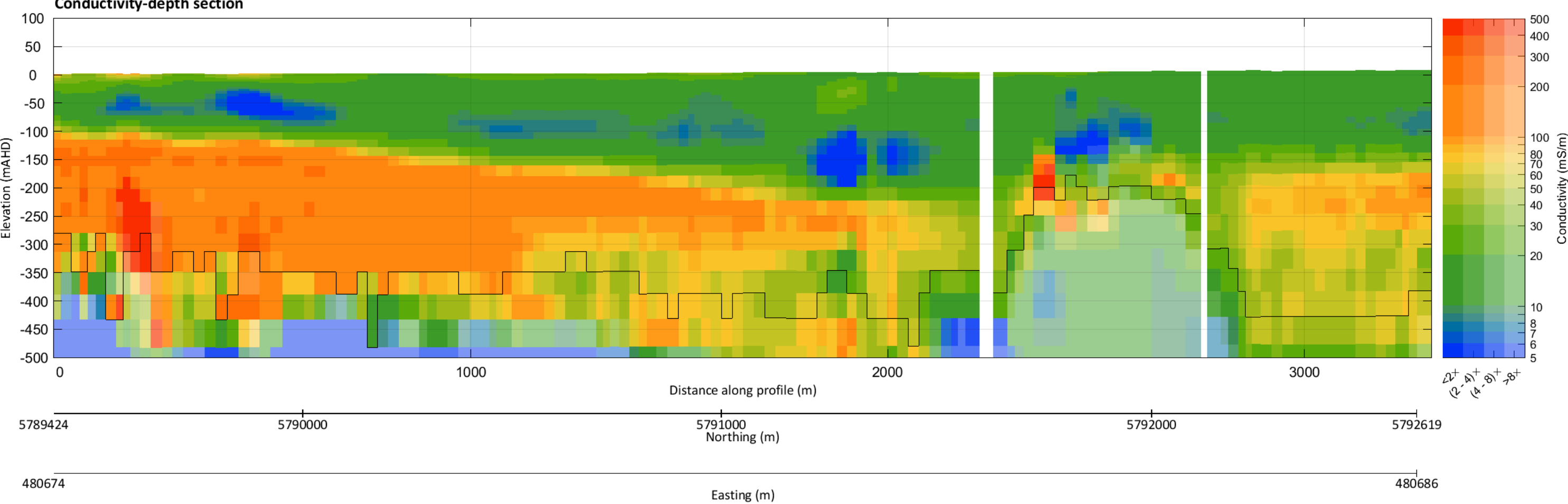
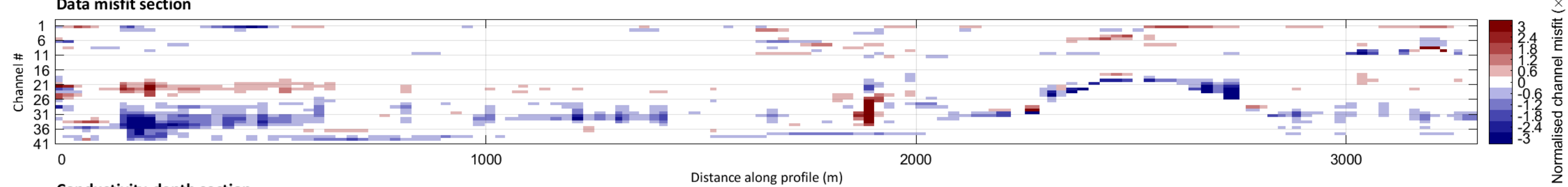
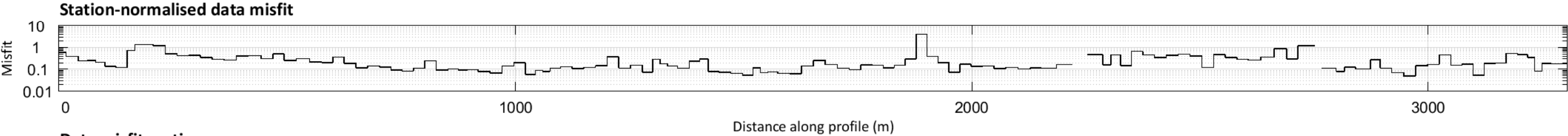
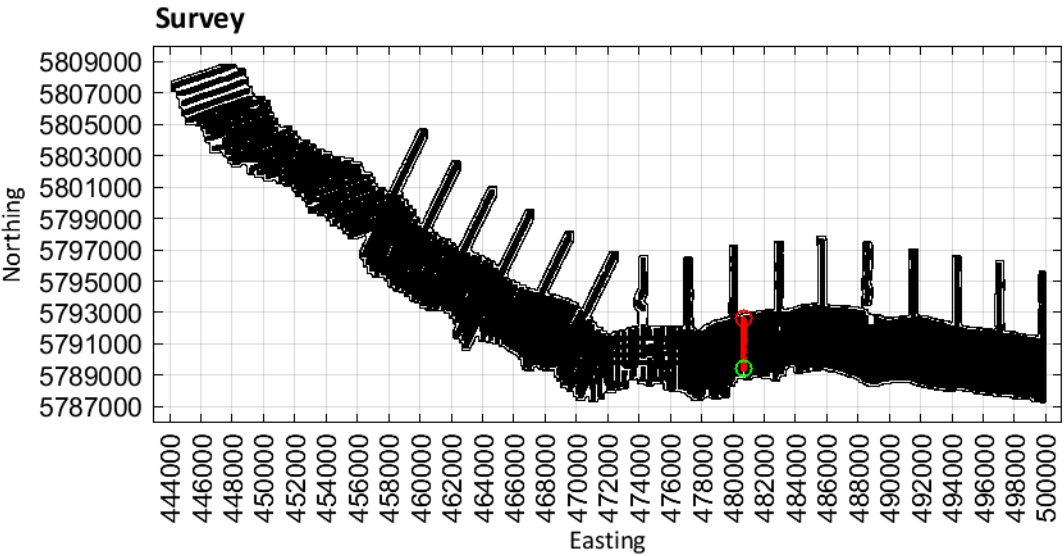
MGA Zone 54



Limestone Coast
Spatially constrained inversion

Line: 300401

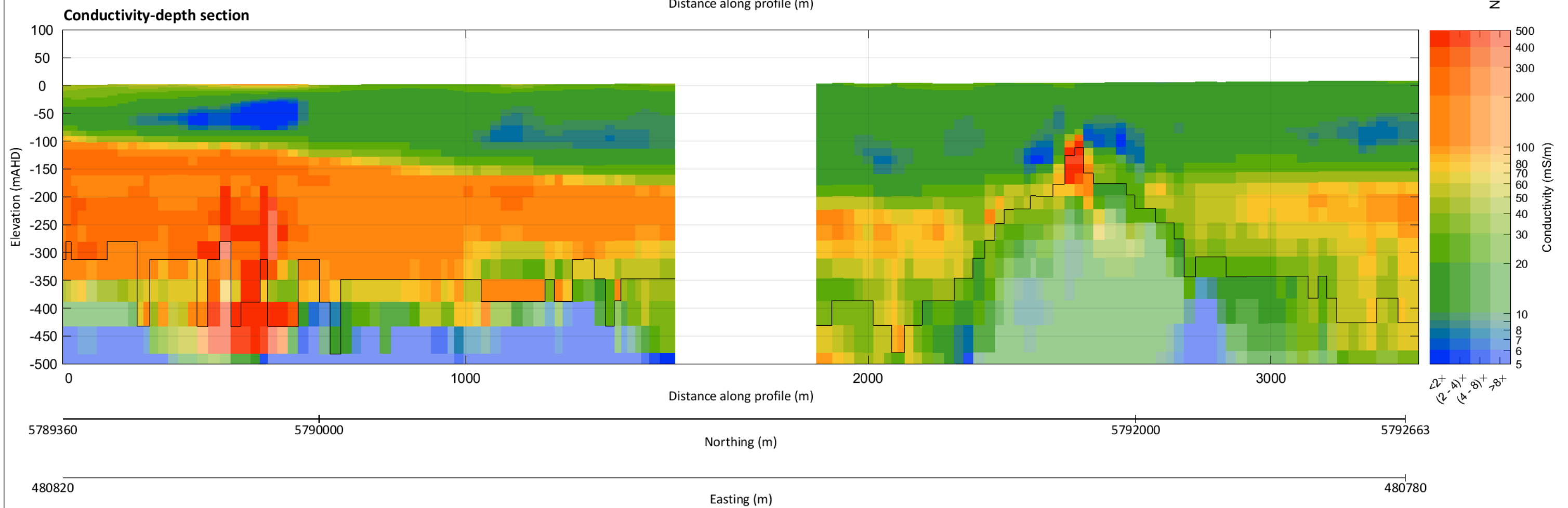
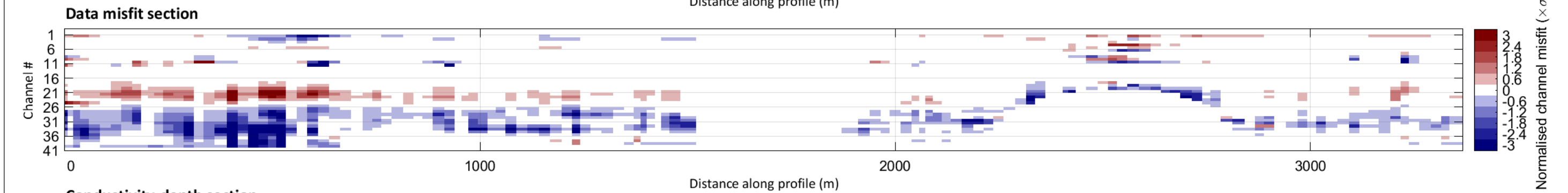
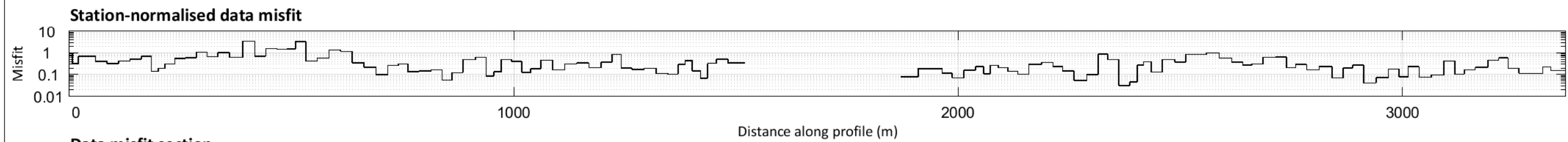
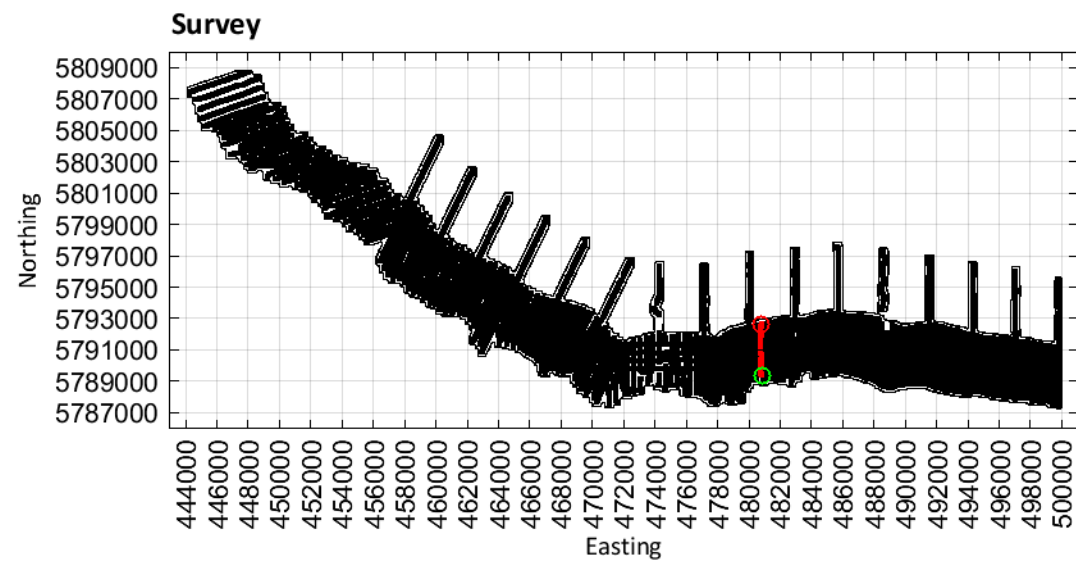
MGA Zone 54



Limestone Coast
Spatially constrained inversion

Line: 300411

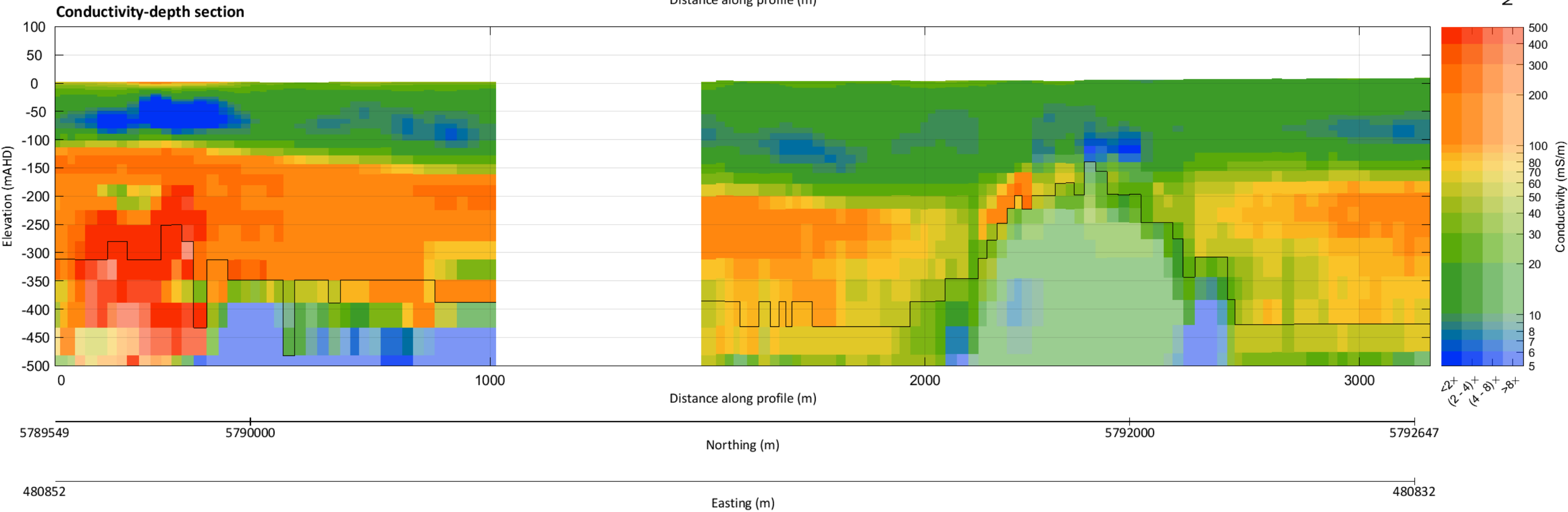
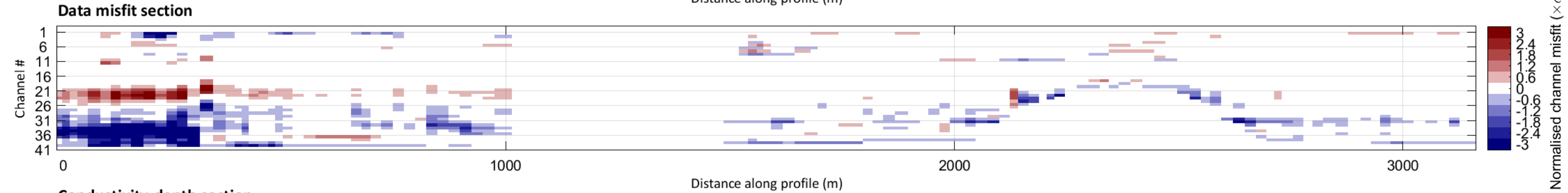
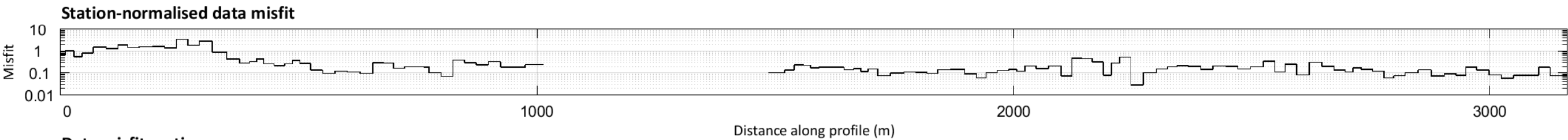
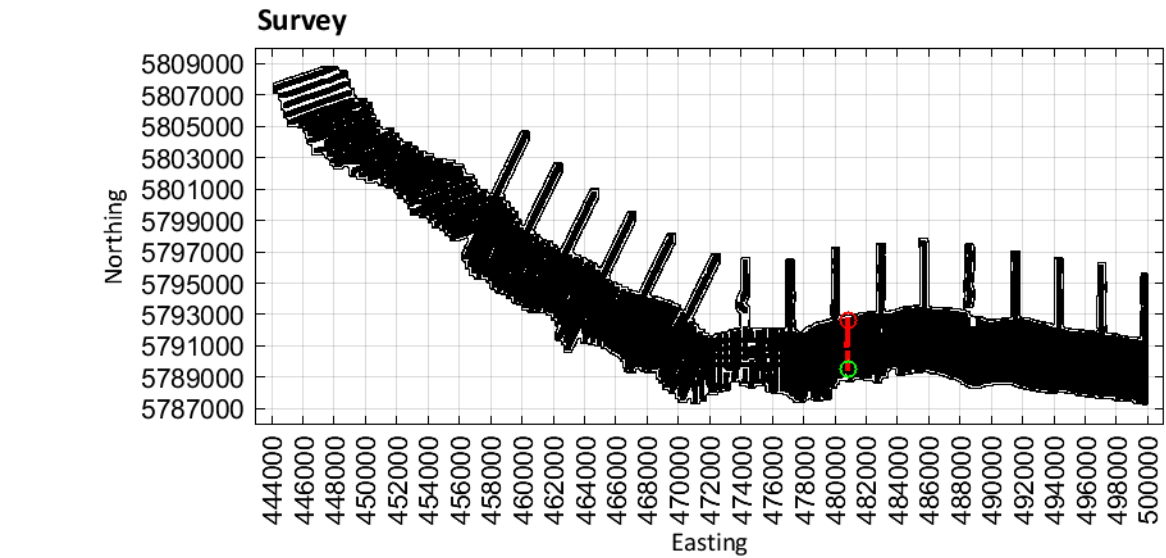
MGA Zone 54



Limestone Coast
Spatially constrained inversion

Line: 300421

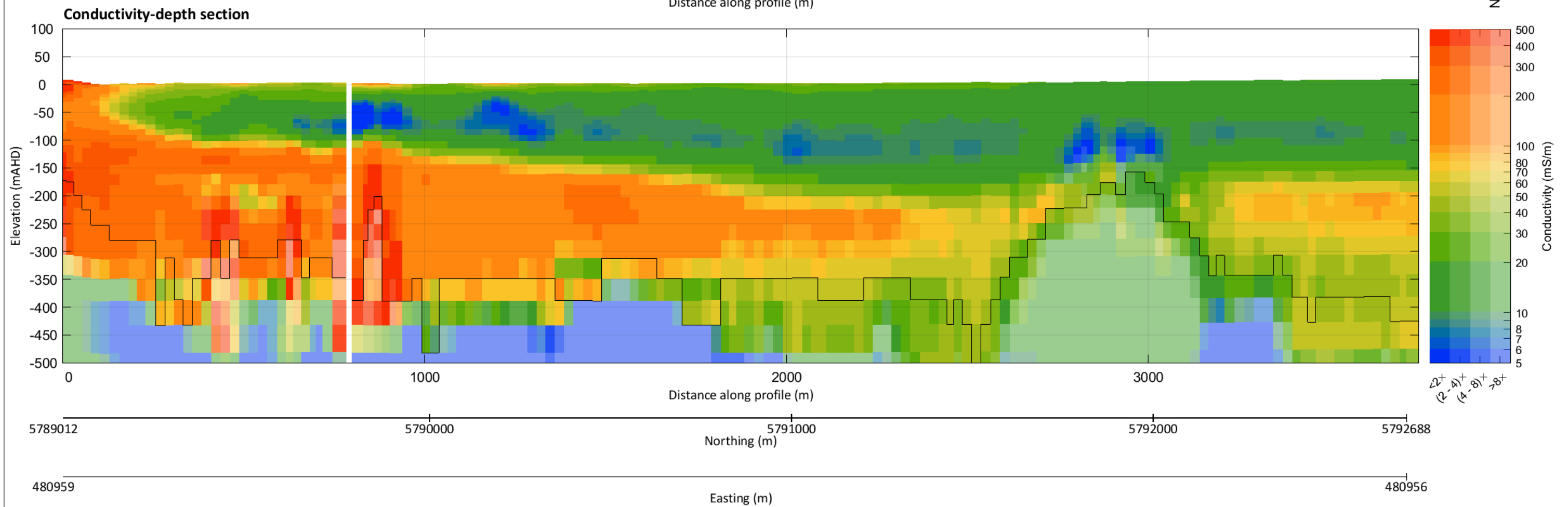
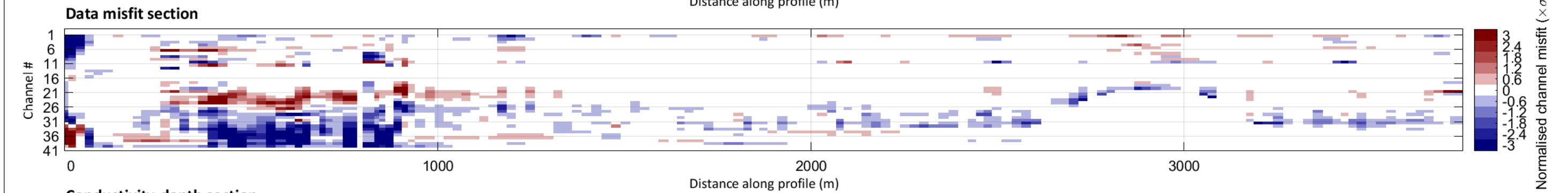
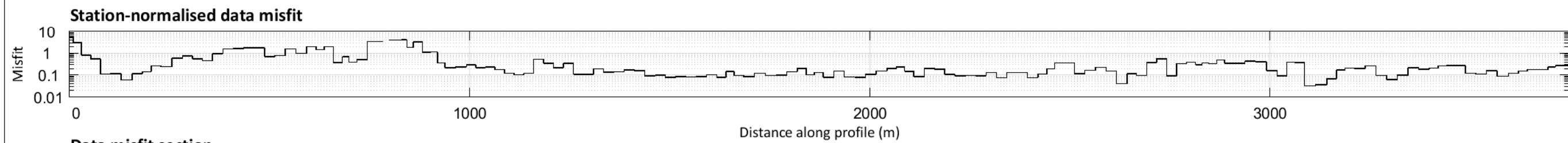
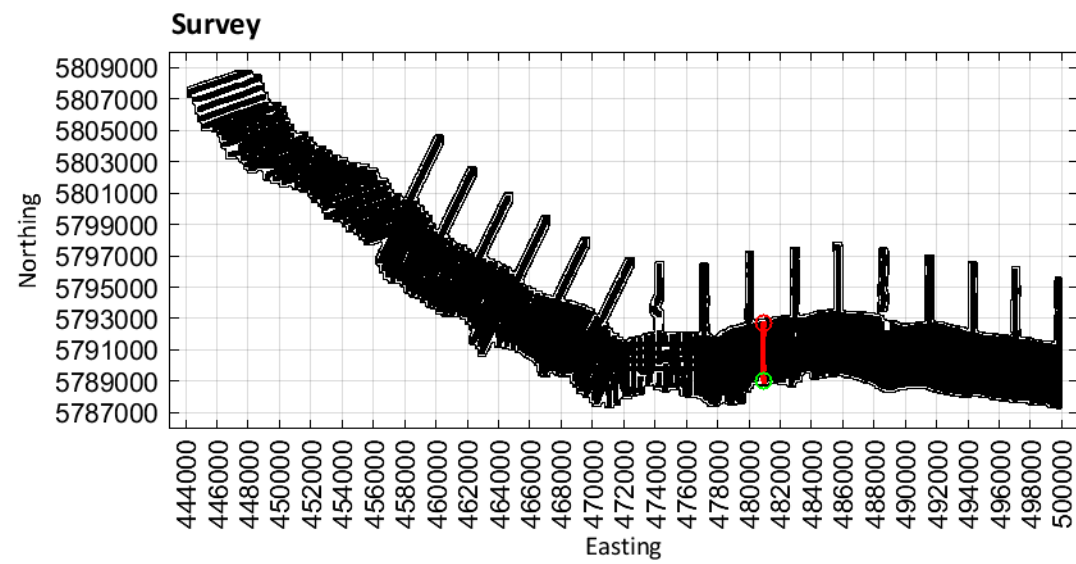
MGA Zone 54



Limestone Coast
Spatially constrained inversion

Line: 300431

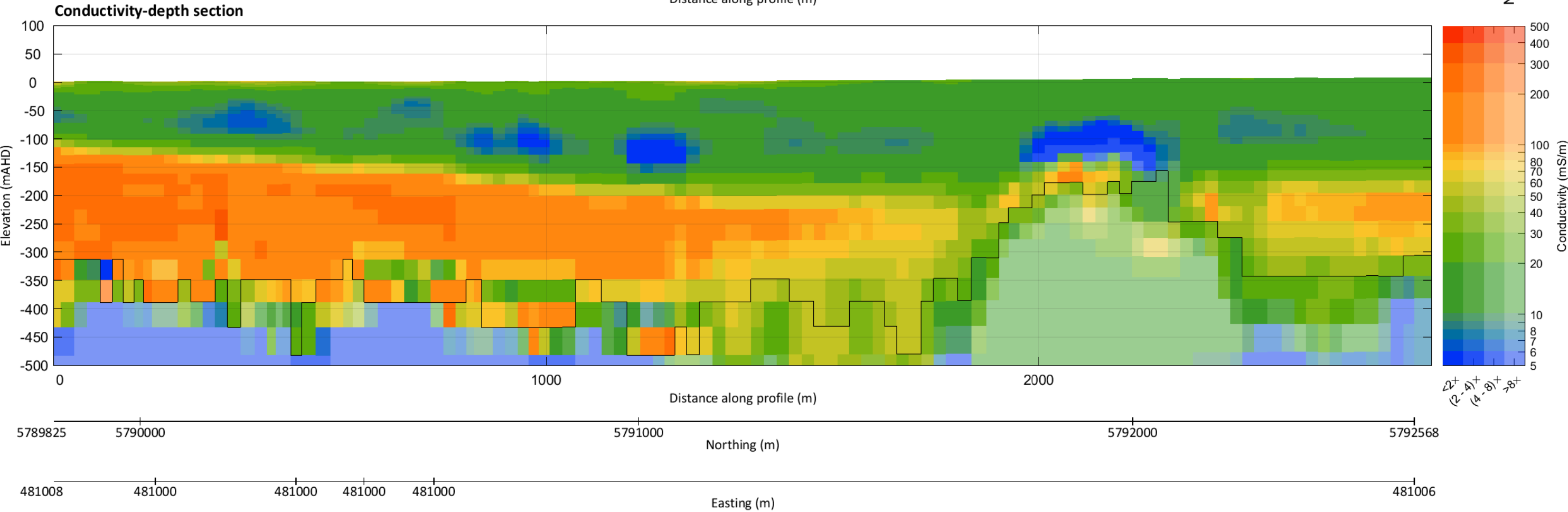
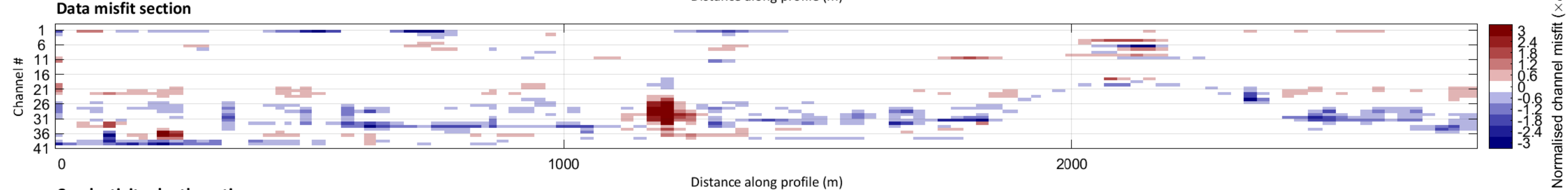
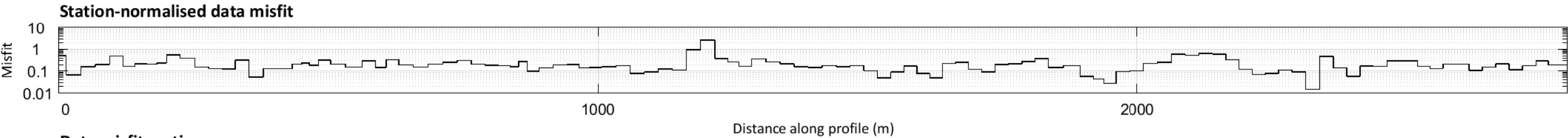
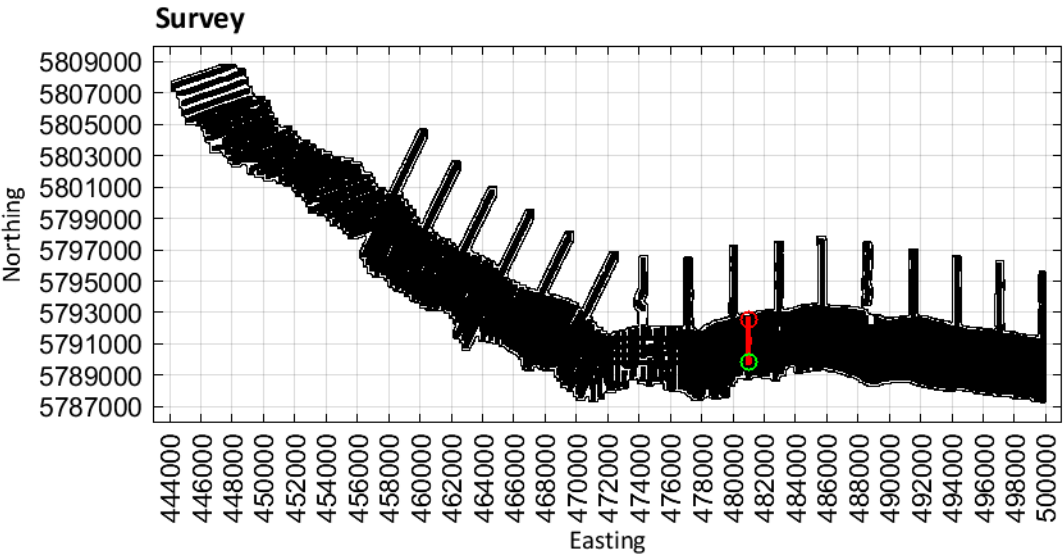
MGA Zone 54



Limestone Coast
Spatially constrained inversion

Line: 300441

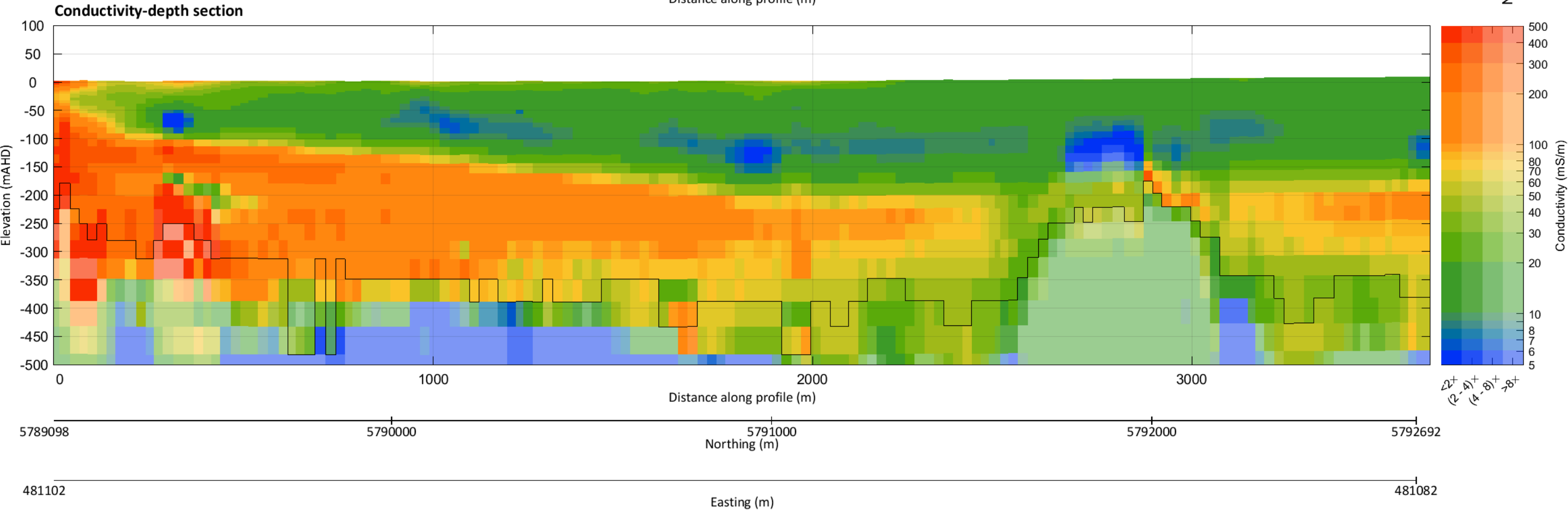
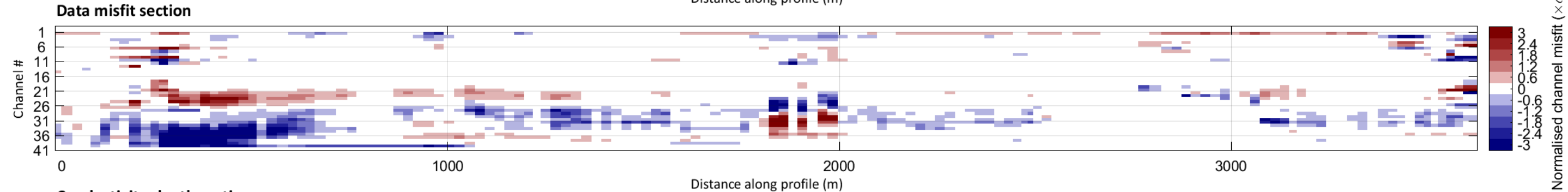
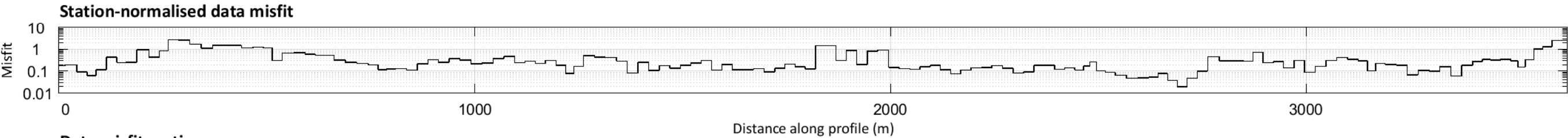
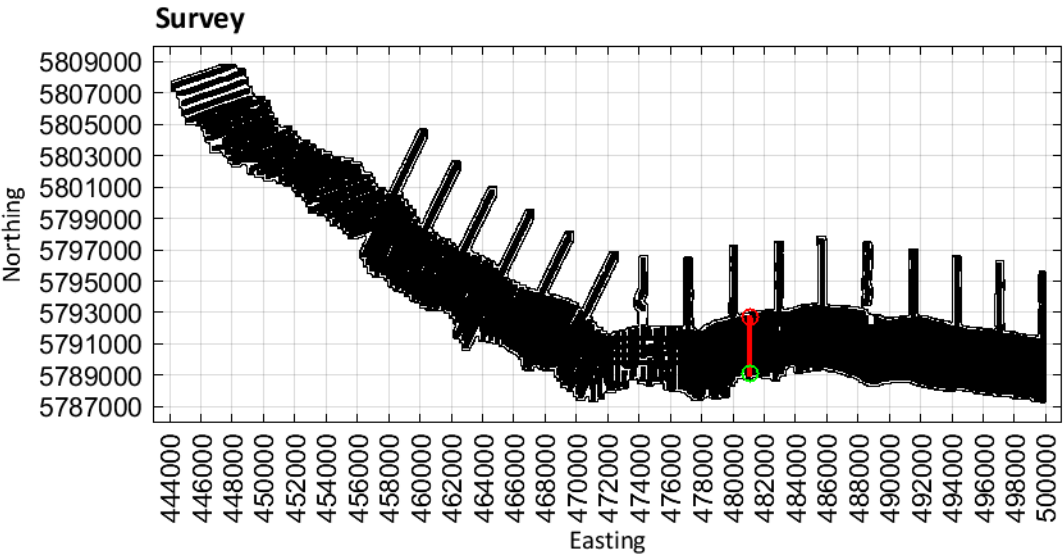
MGA Zone 54



Limestone Coast
Spatially constrained inversion

Line: 300451

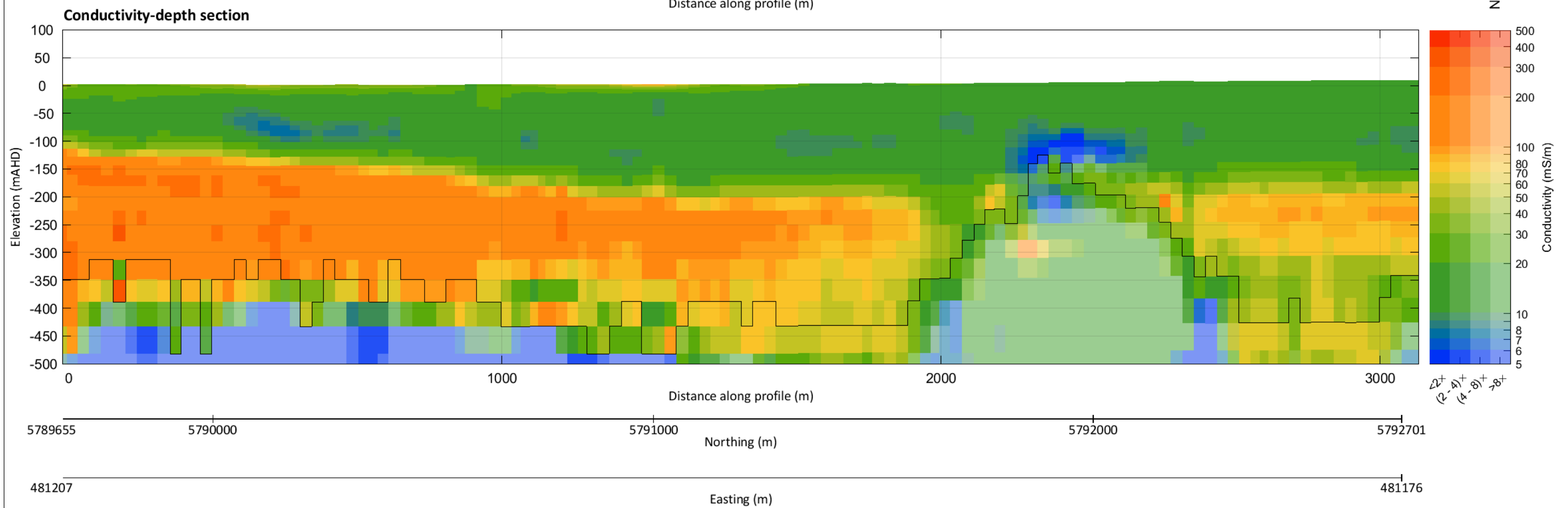
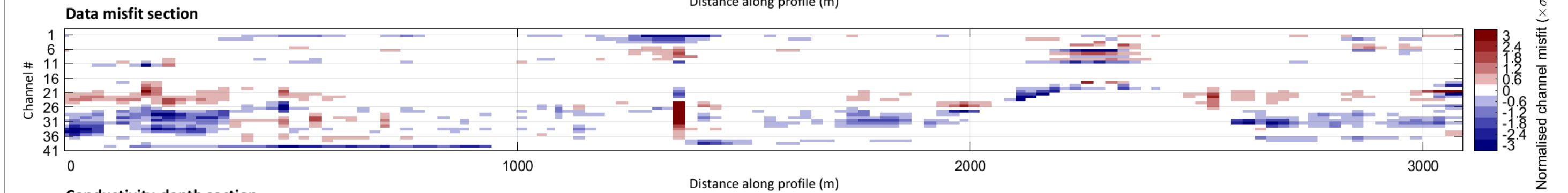
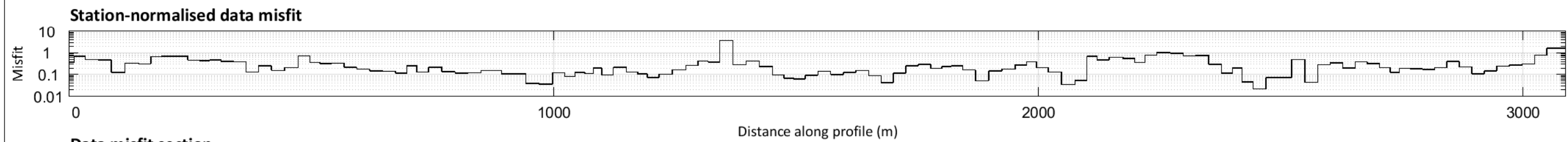
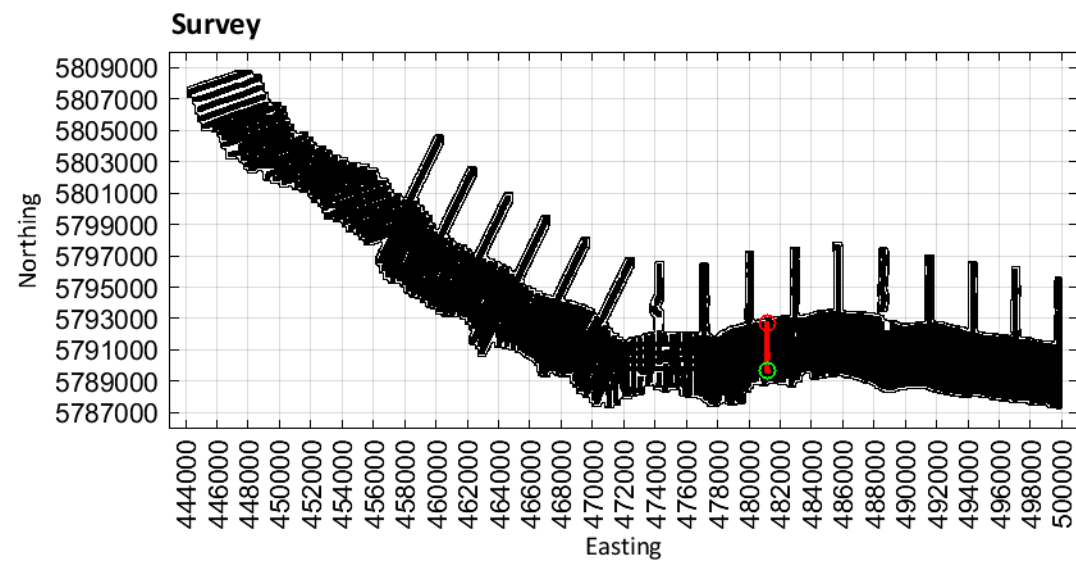
MGA Zone 54



Limestone Coast
Spatially constrained inversion

Line: 300461

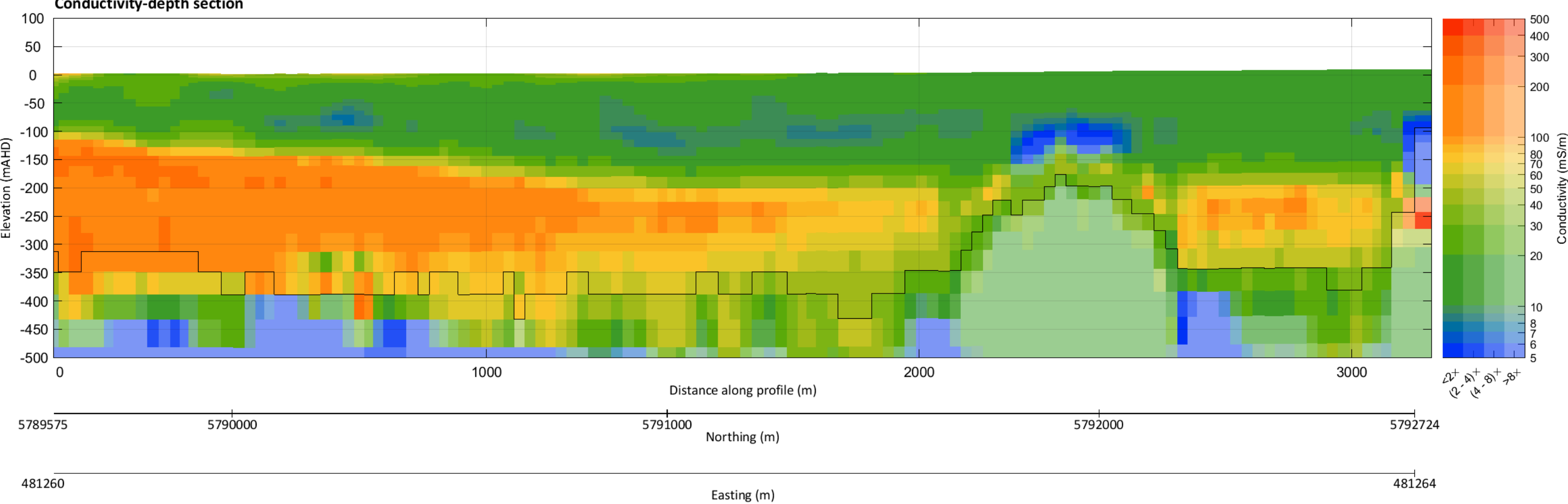
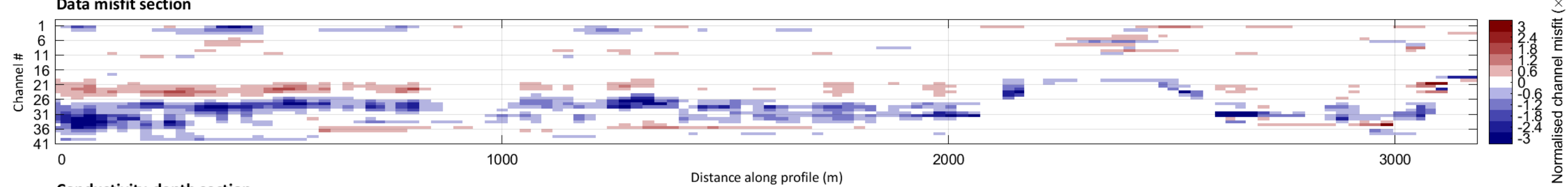
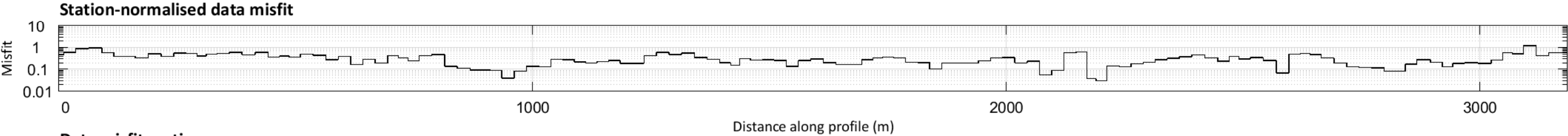
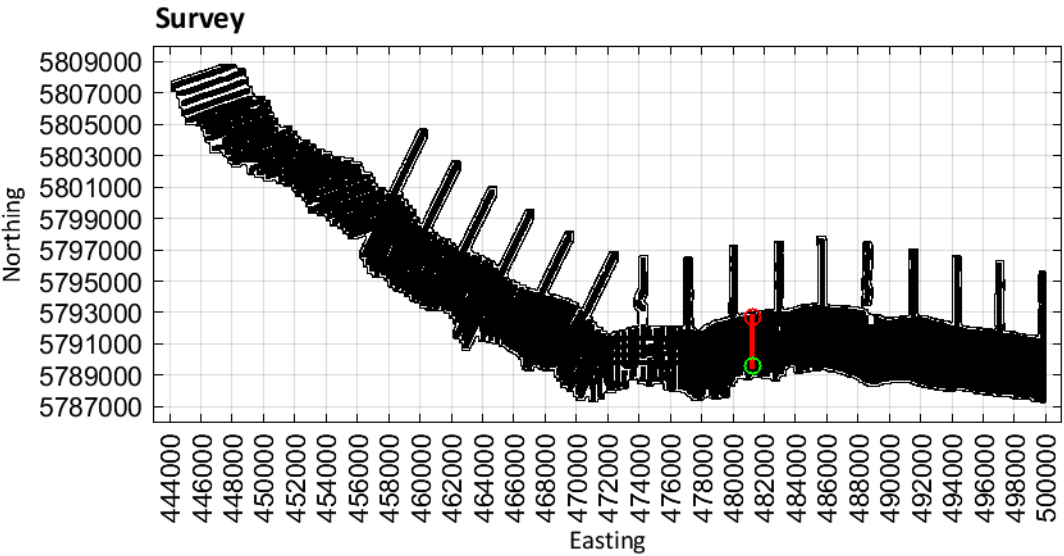
MGA Zone 54



Limestone Coast
Spatially constrained inversion

Line: 300471

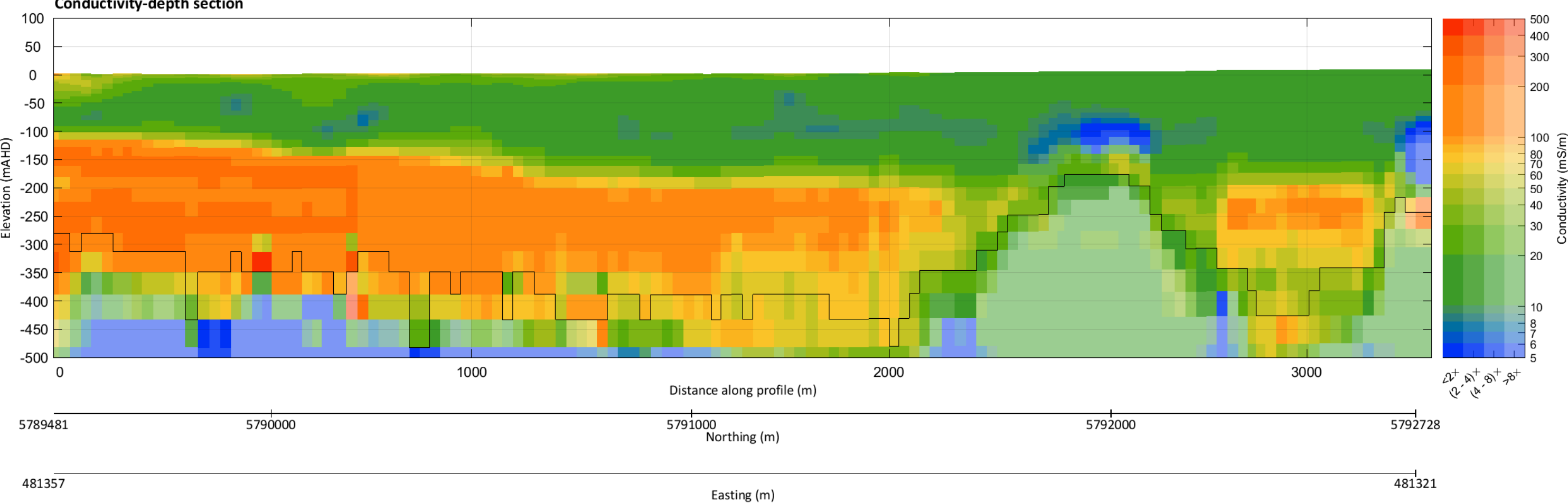
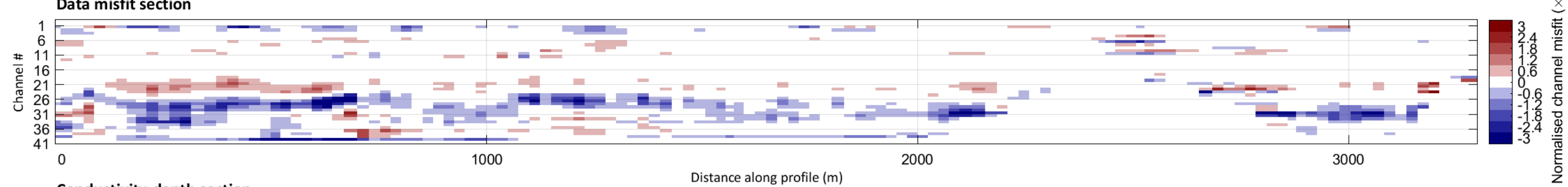
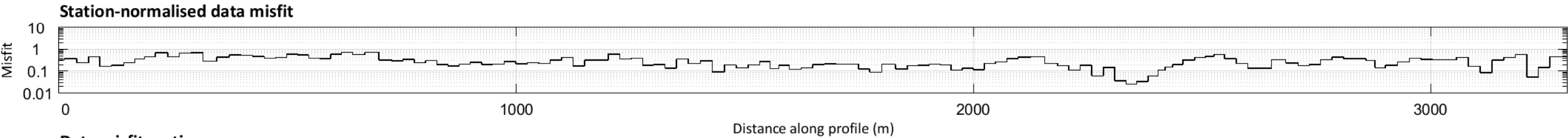
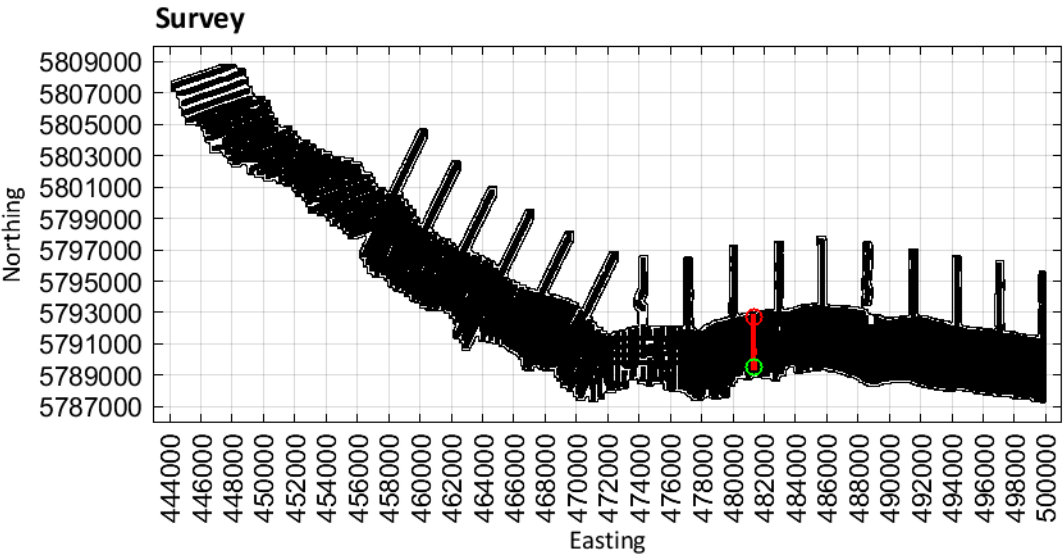
MGA Zone 54



Limestone Coast
Spatially constrained inversion

Line: 300481

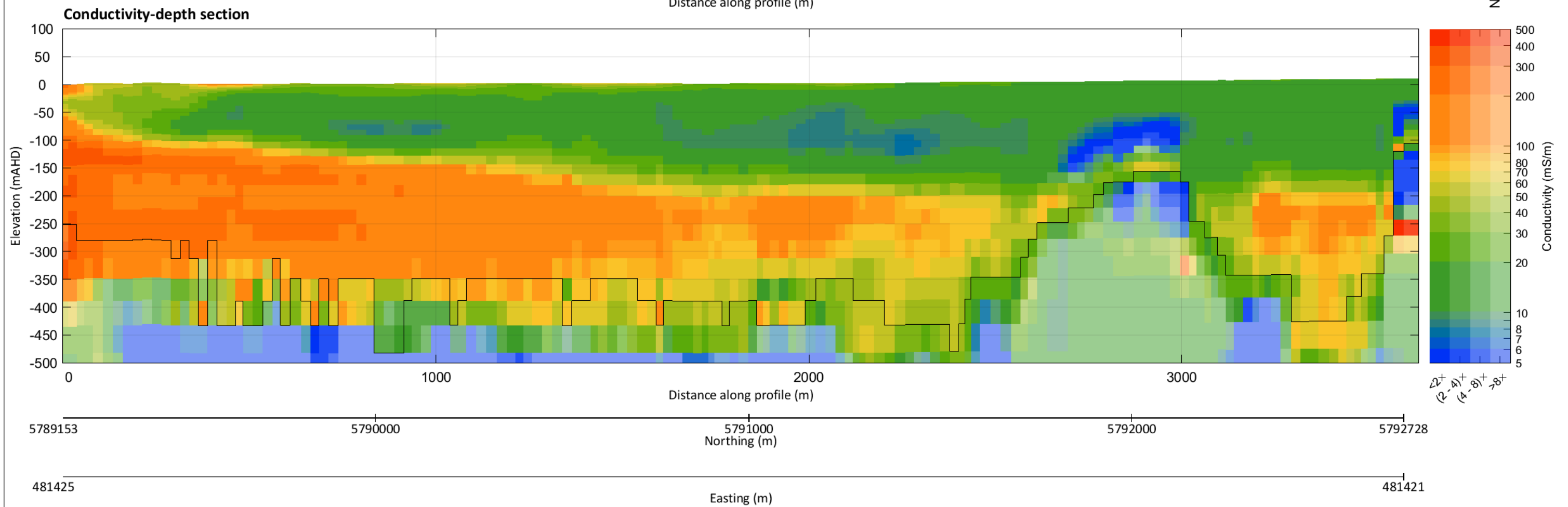
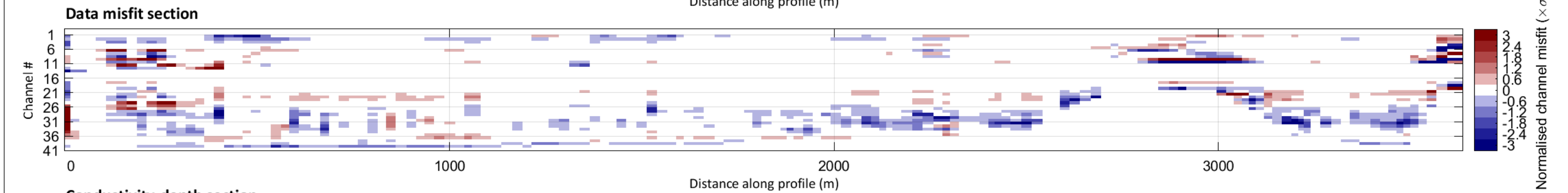
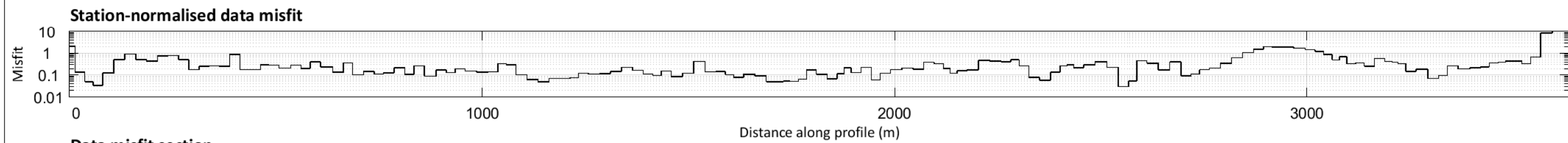
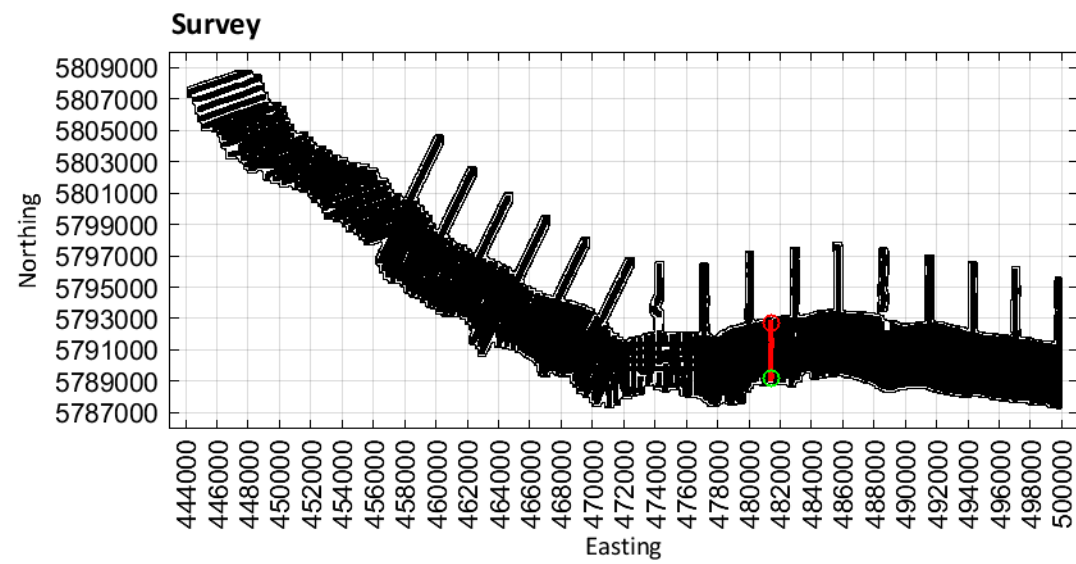
MGA Zone 54



Limestone Coast
Spatially constrained inversion

Line: 300491

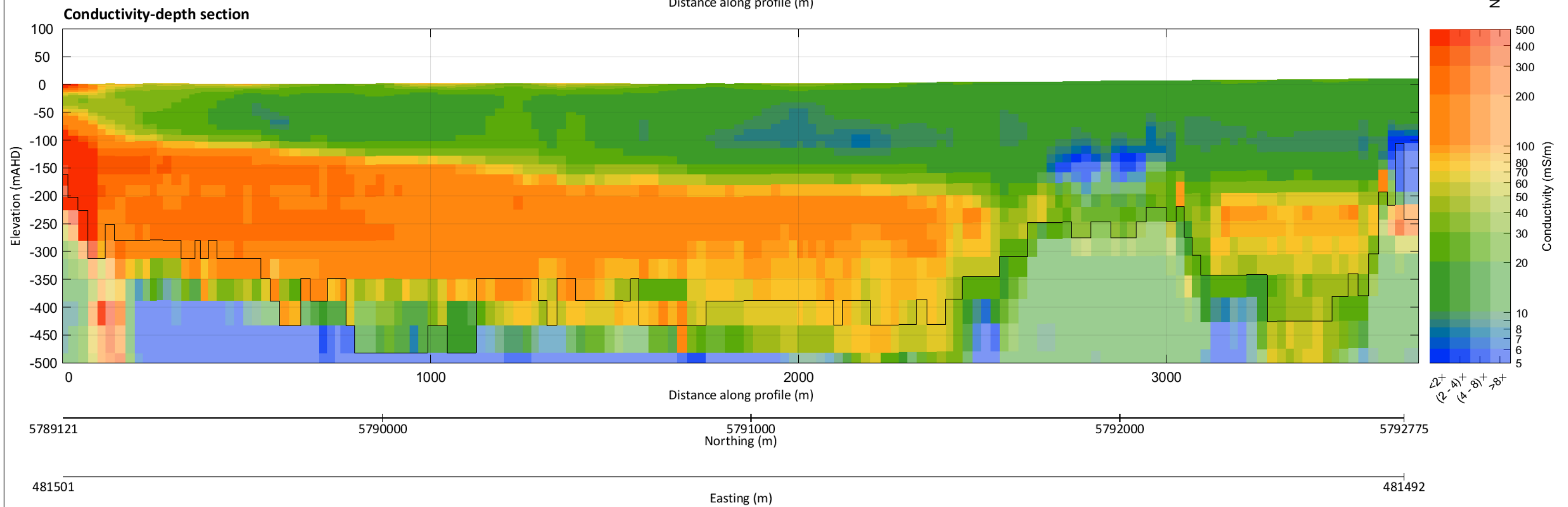
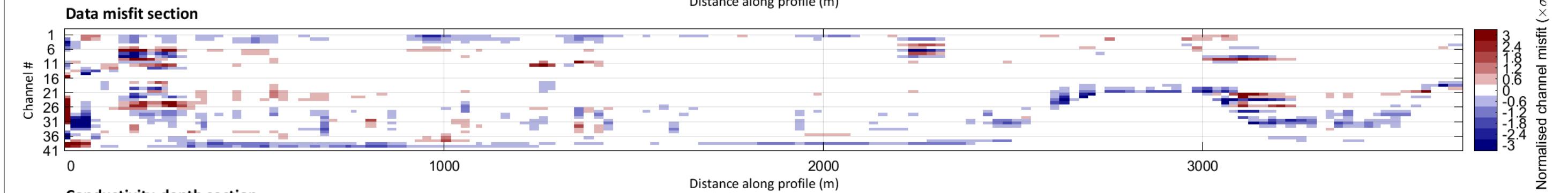
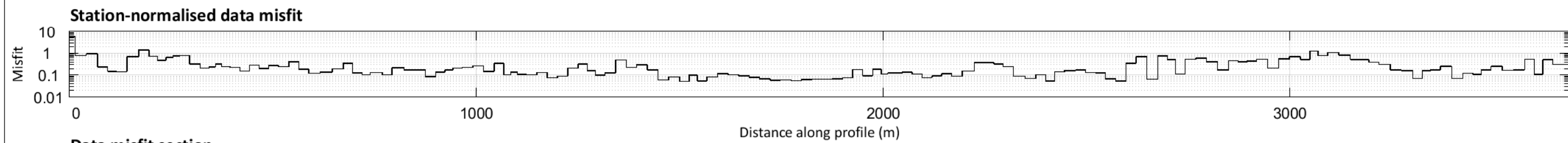
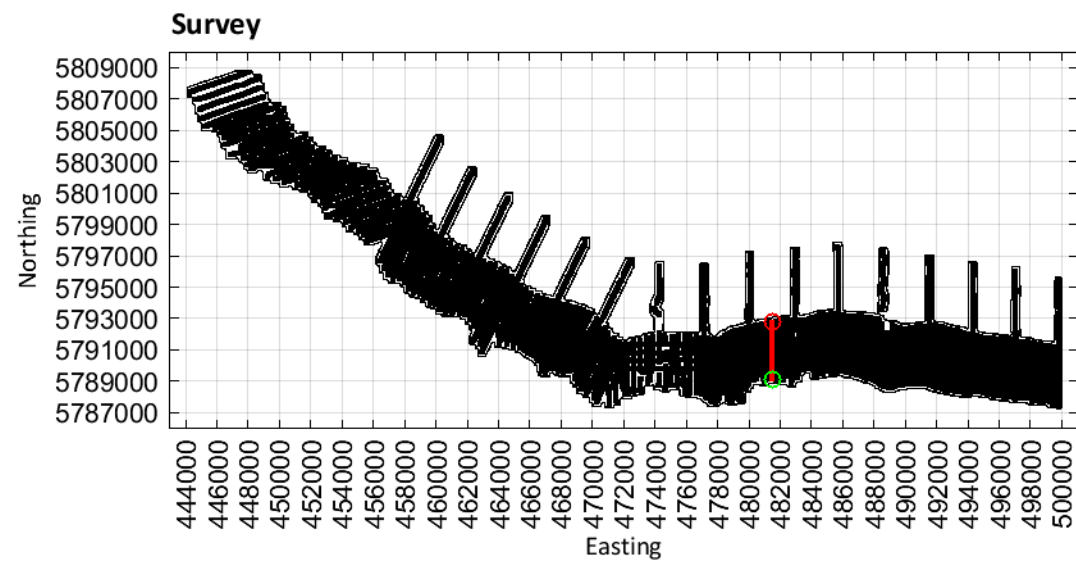
MGA Zone 54



Limestone Coast
Spatially constrained inversion

Line: 300501

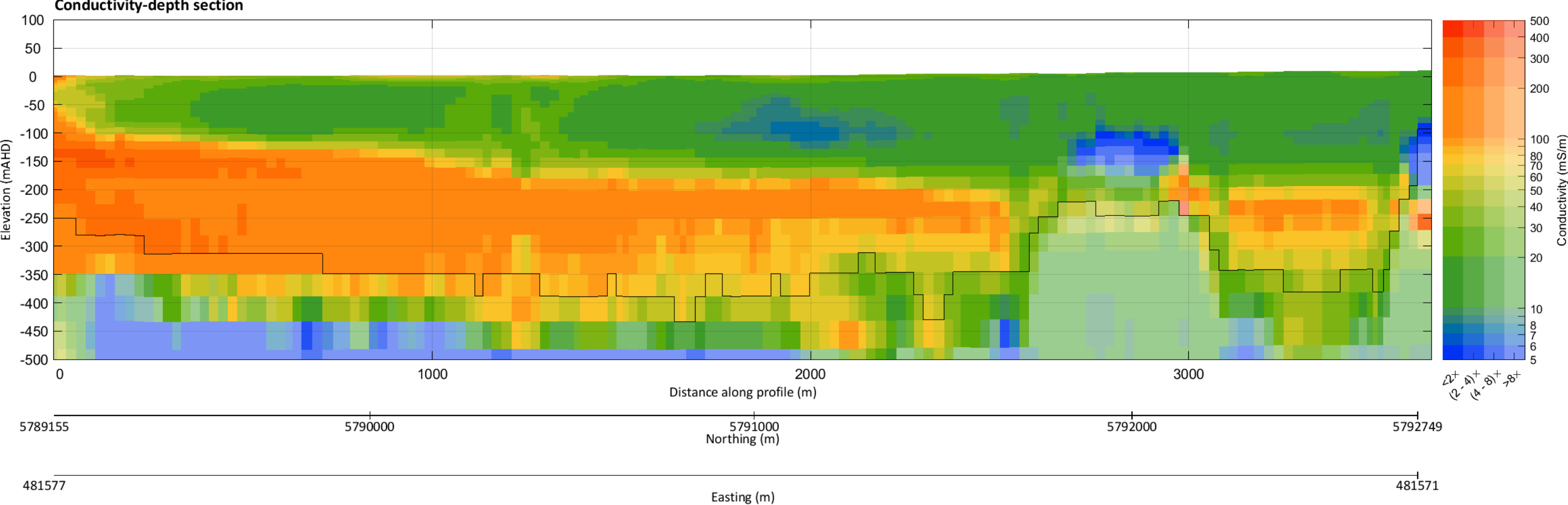
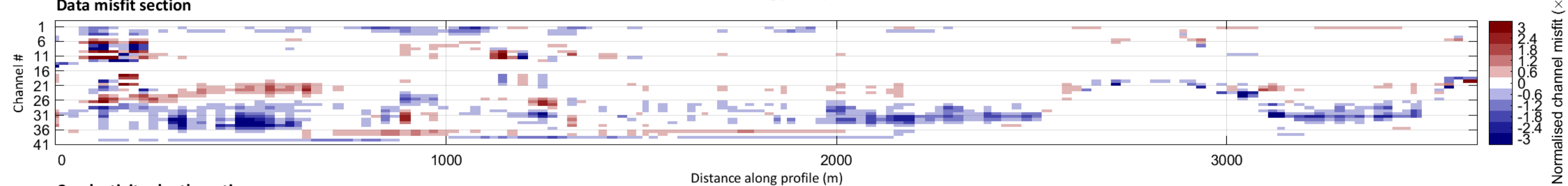
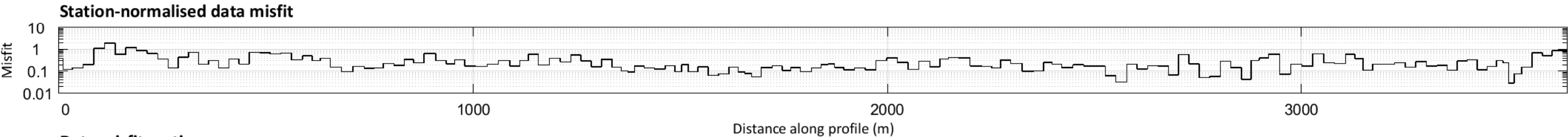
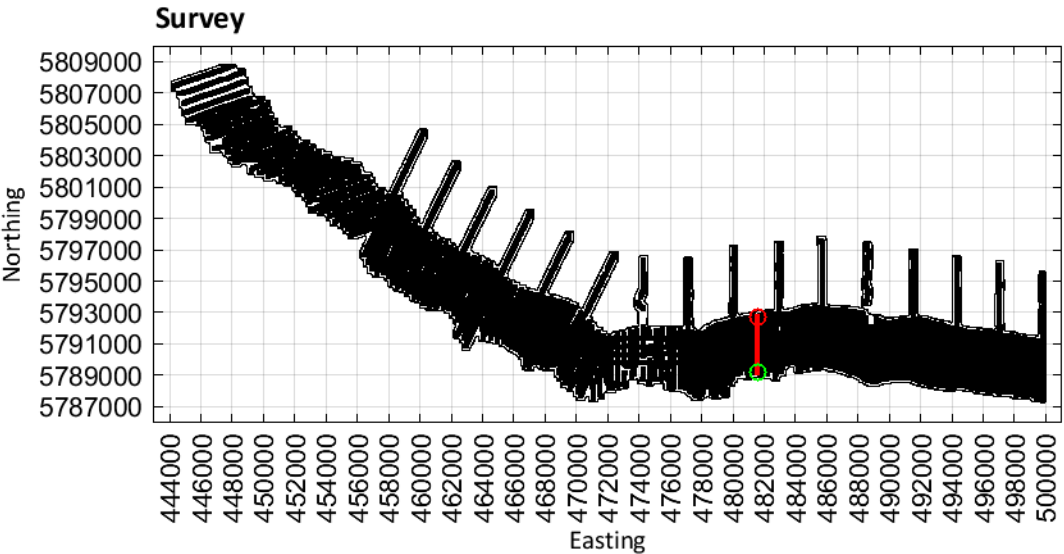
MGA Zone 54



Limestone Coast
Spatially constrained inversion

Line: 300511

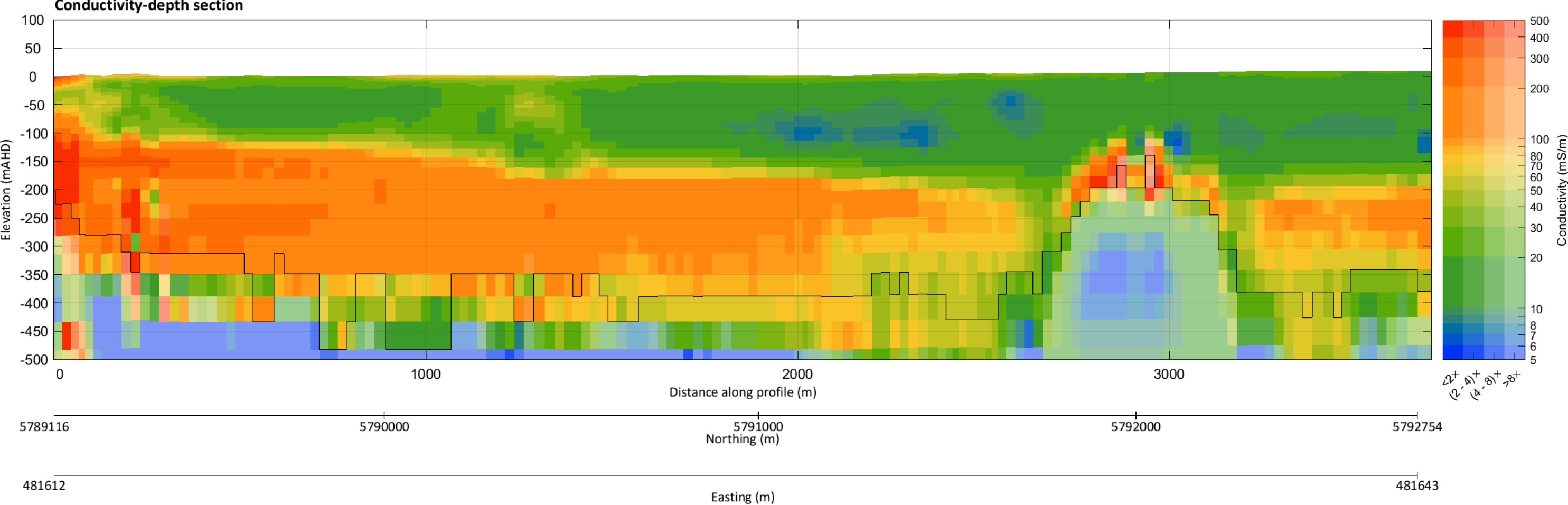
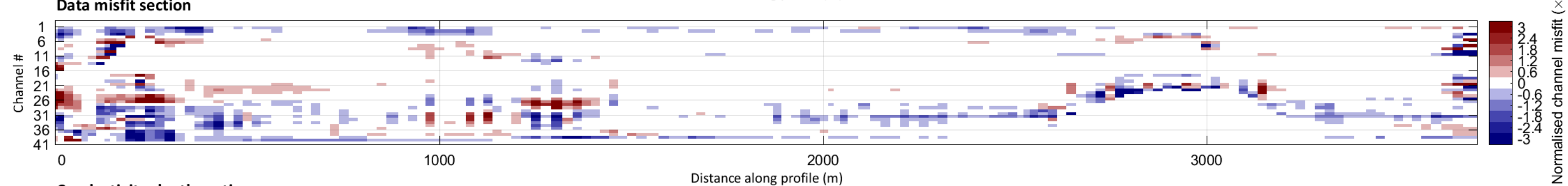
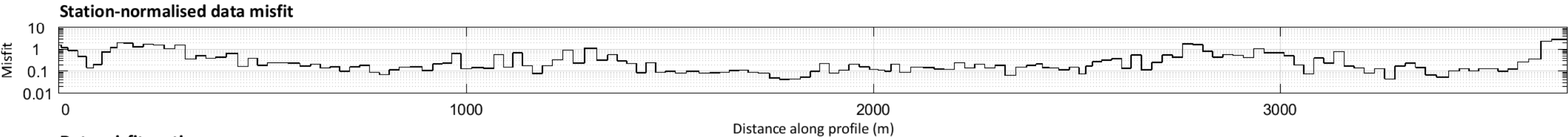
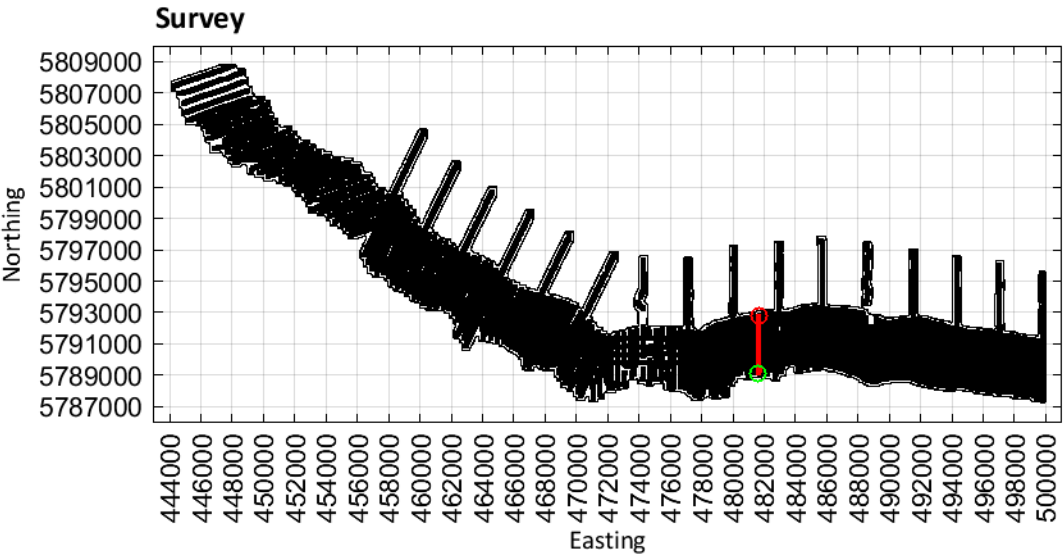
MGA Zone 54



Limestone Coast
Spatially constrained inversion

Line: 300521

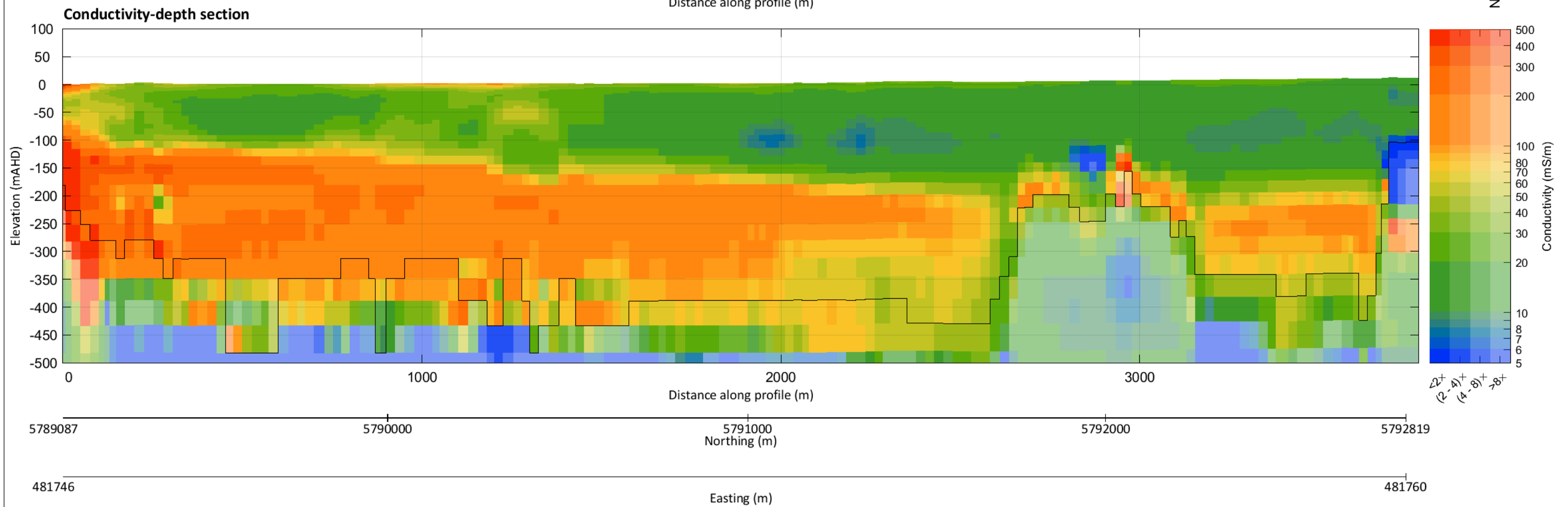
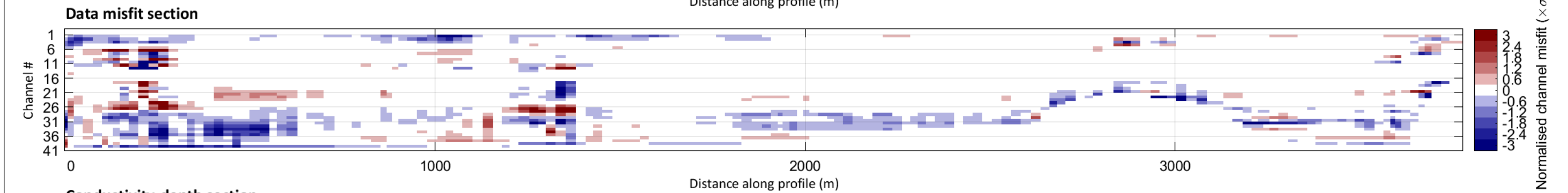
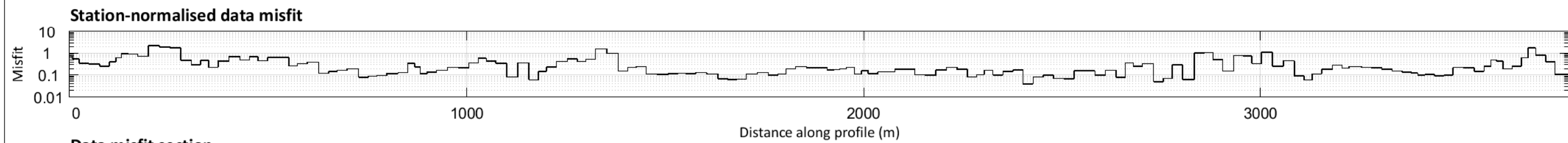
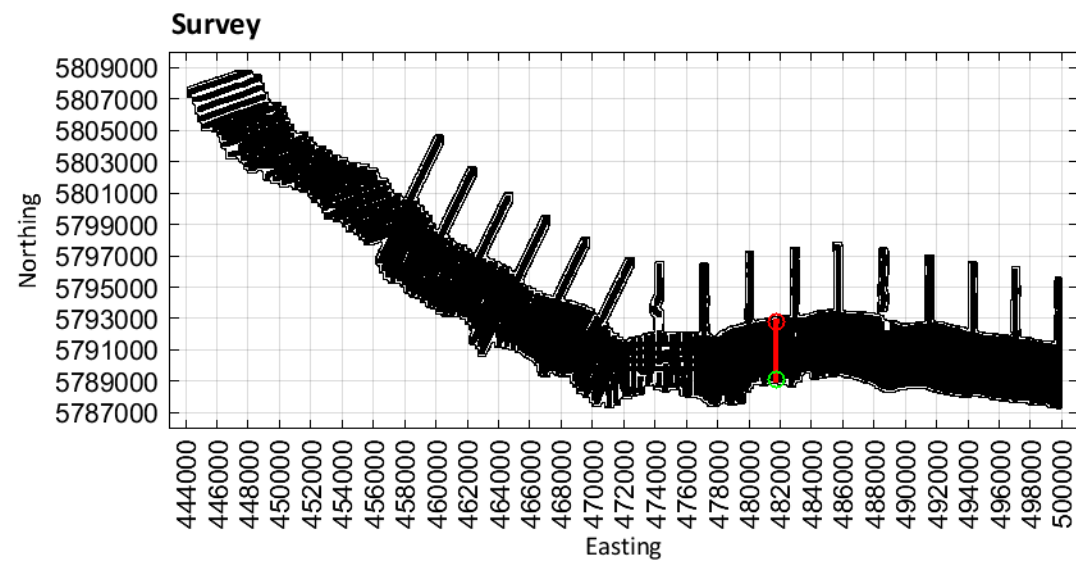
MGA Zone 54



Limestone Coast
Spatially constrained inversion

Line: 300531

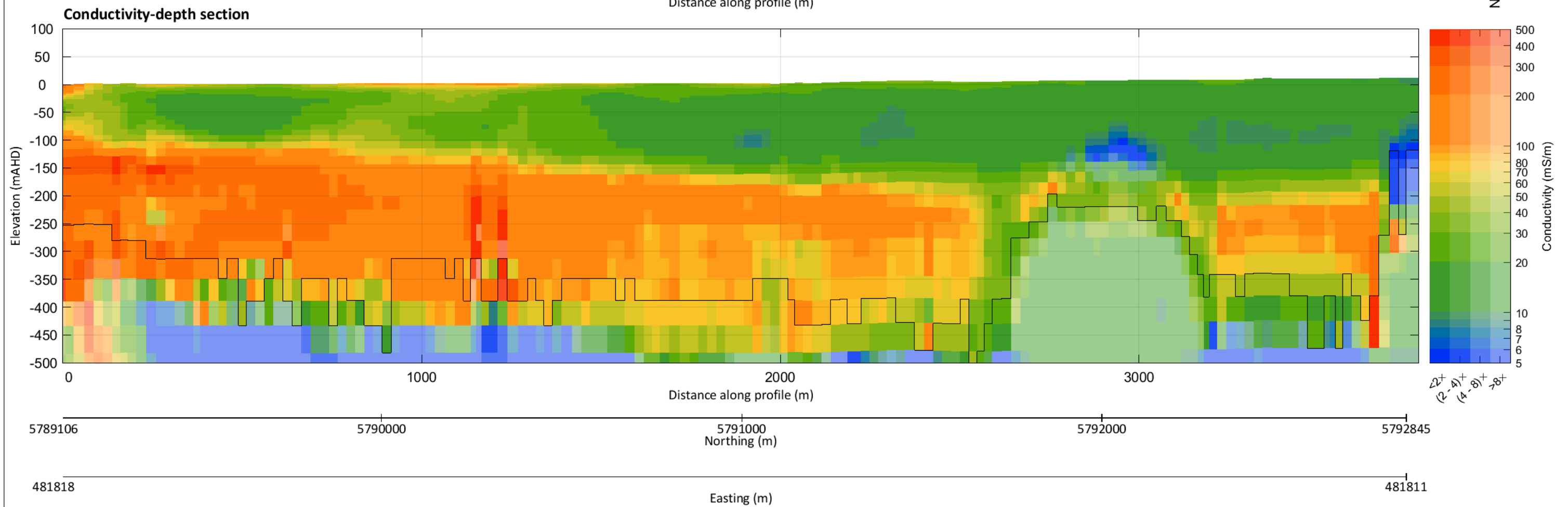
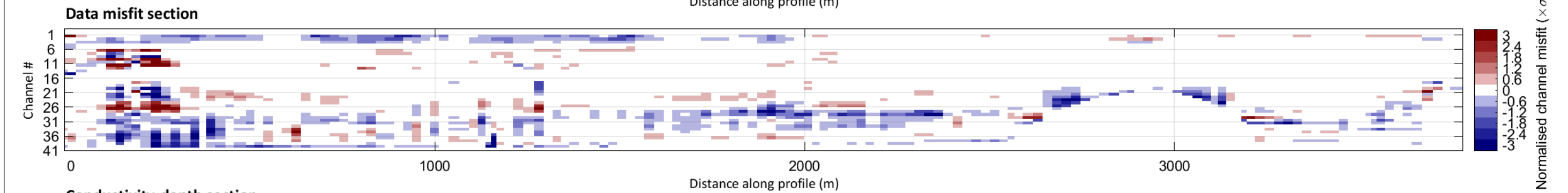
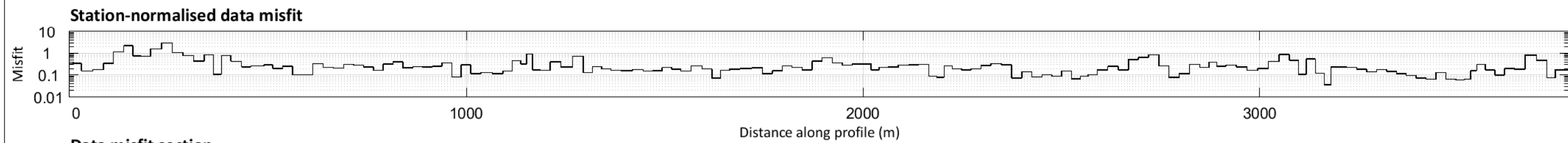
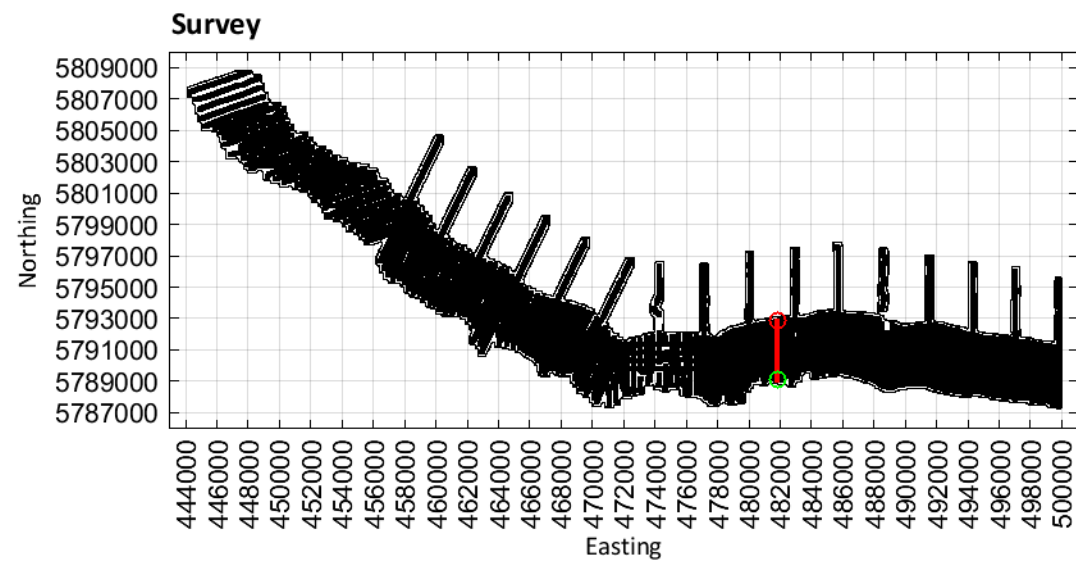
MGA Zone 54



Limestone Coast
Spatially constrained inversion

Line: 300541

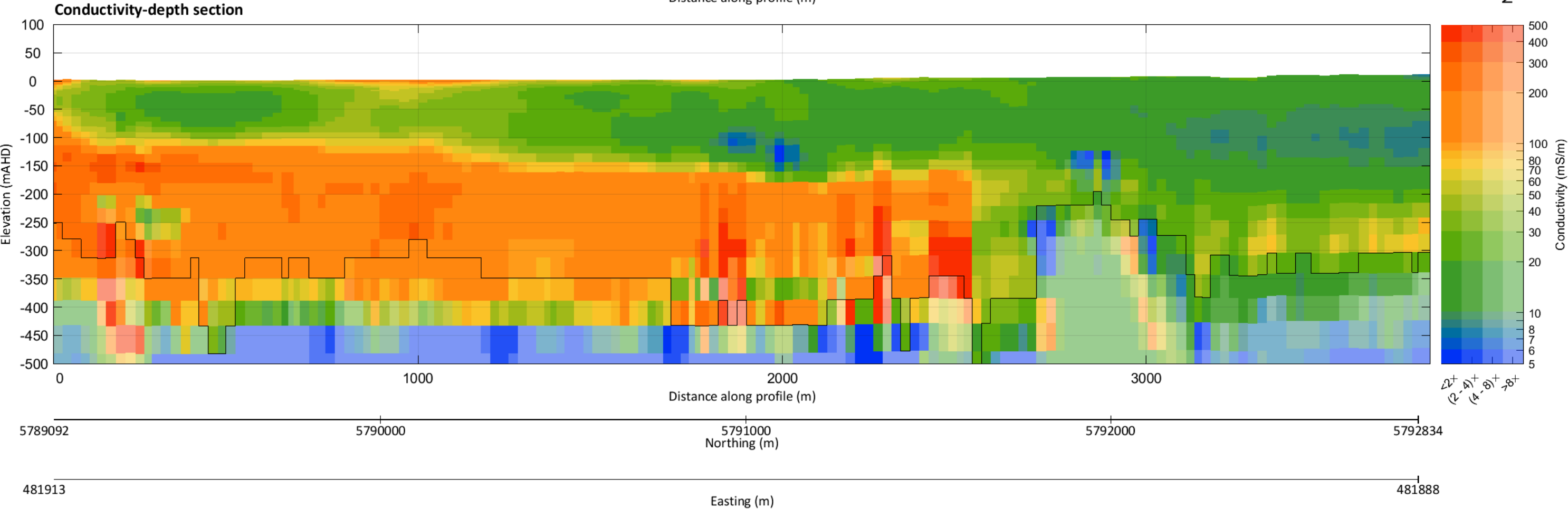
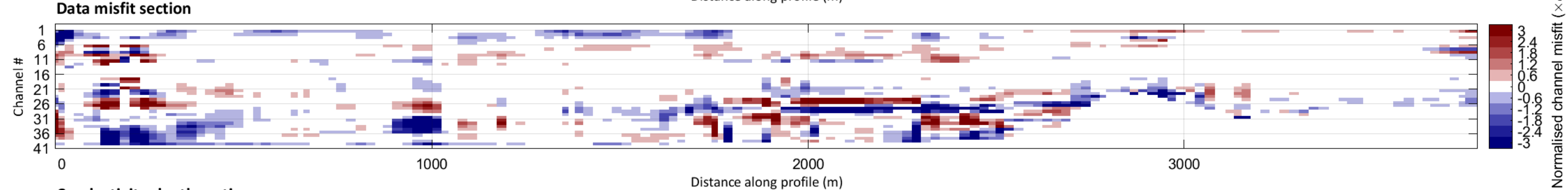
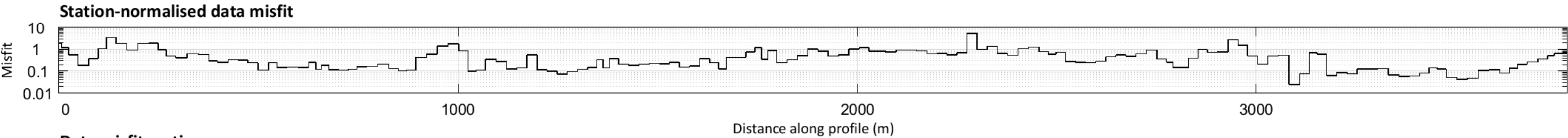
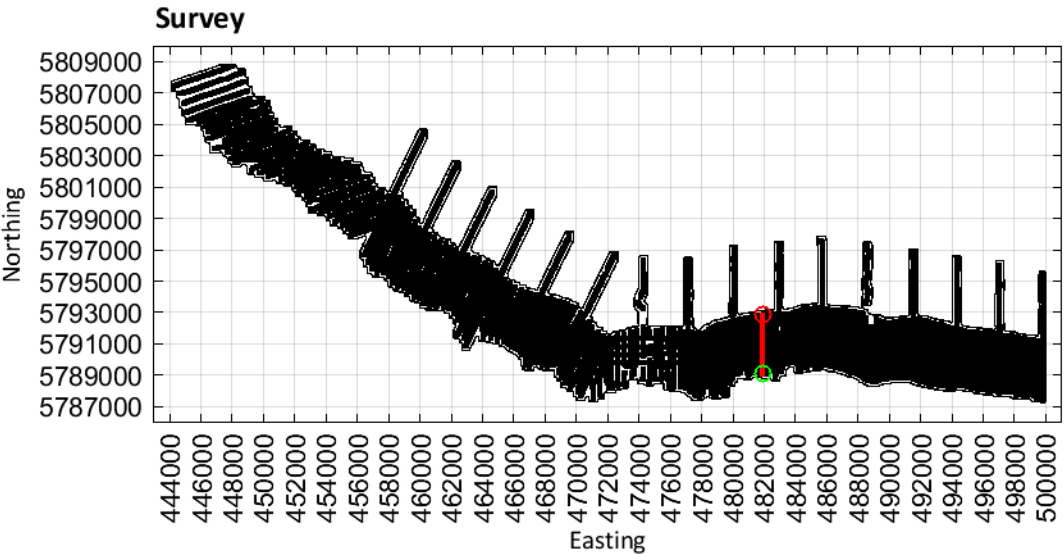
MGA Zone 54



Limestone Coast
Spatially constrained inversion

Line: 300551

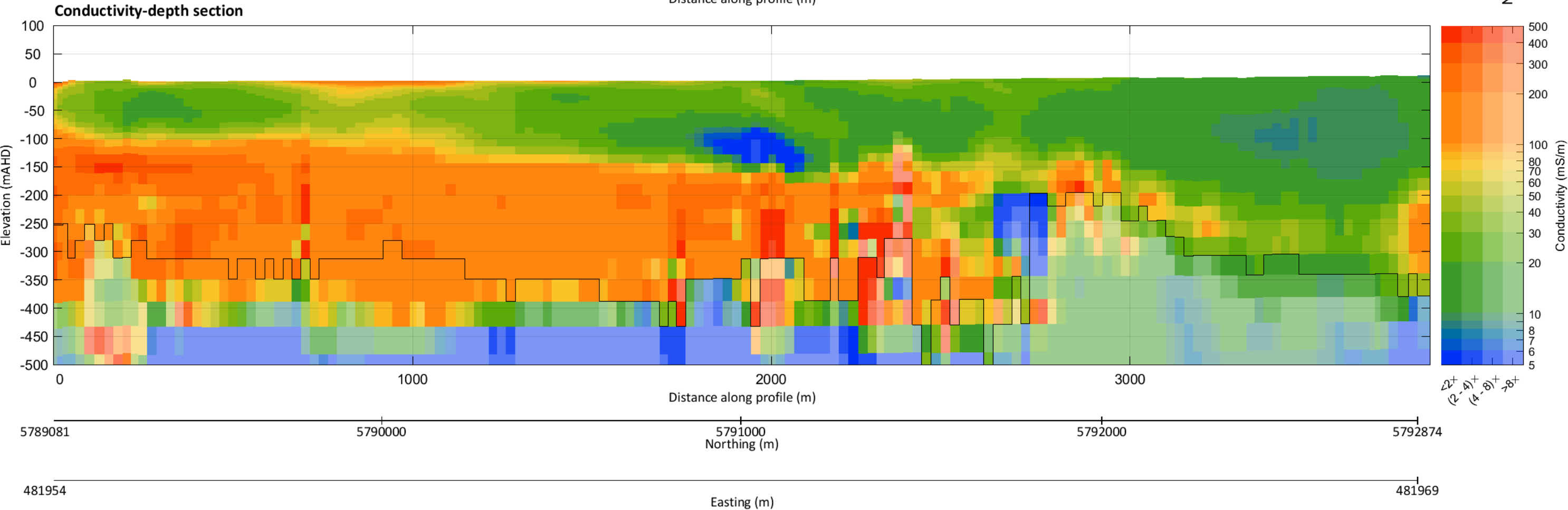
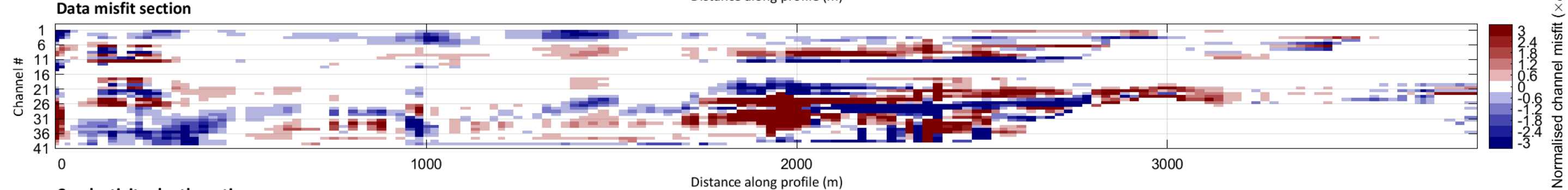
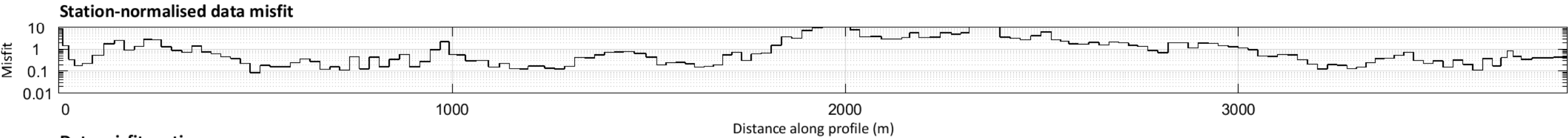
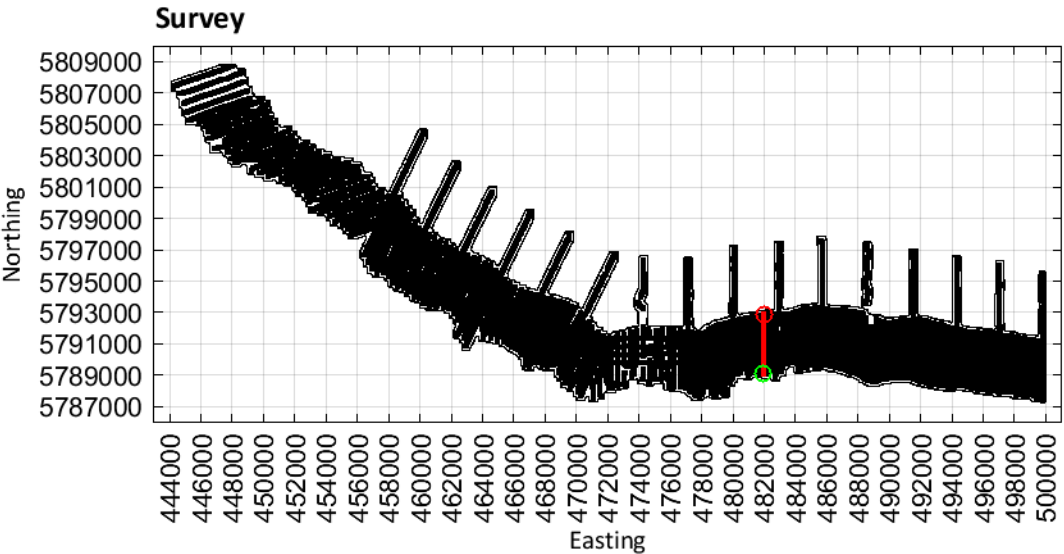
MGA Zone 54



Limestone Coast
Spatially constrained inversion

Line: 300561

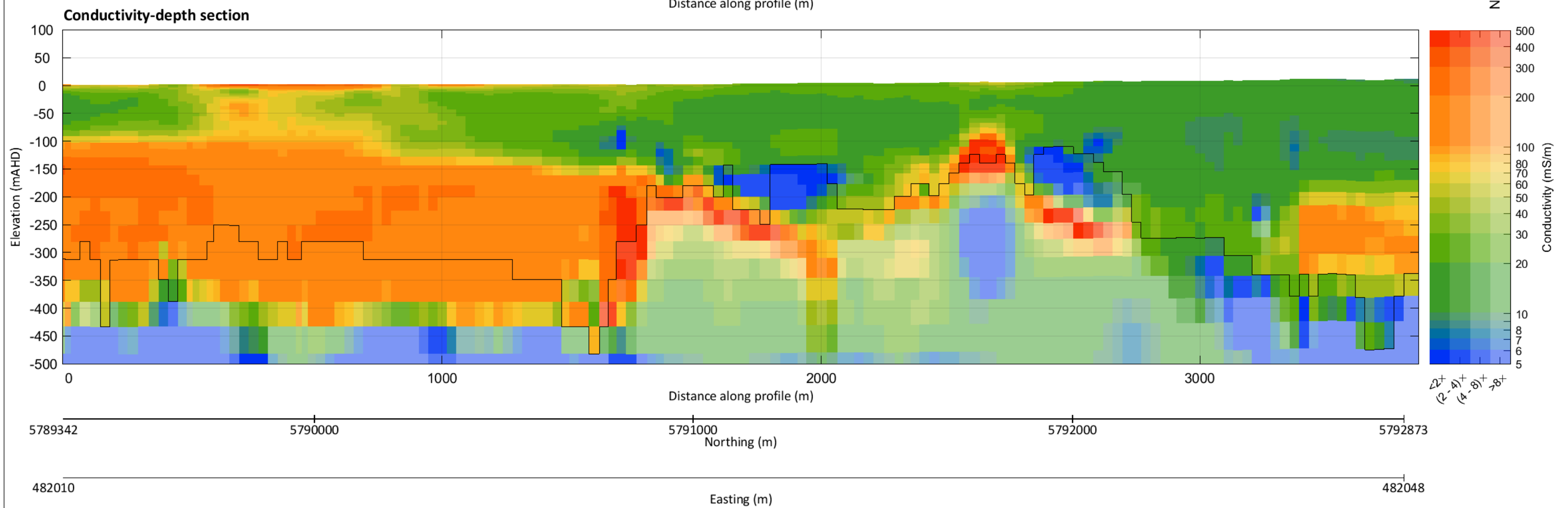
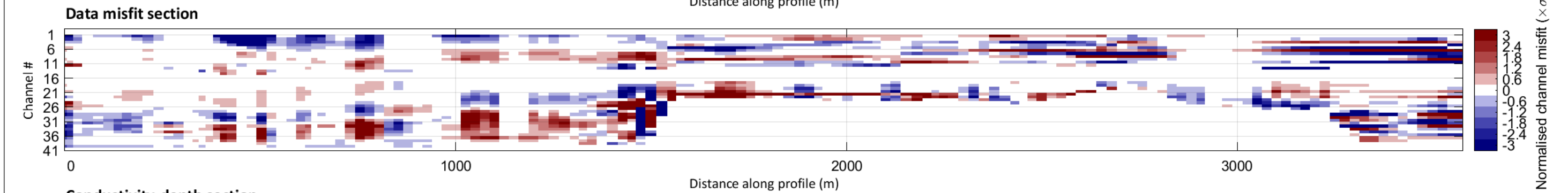
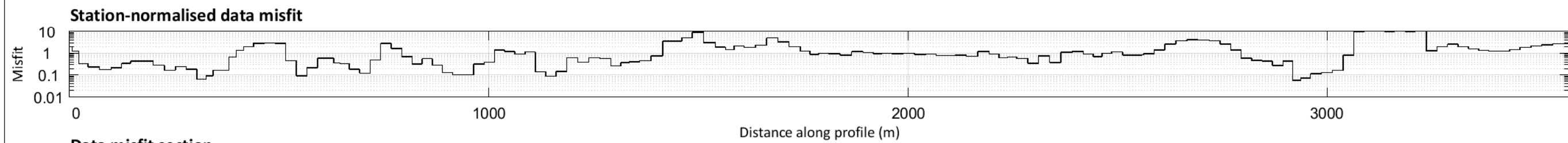
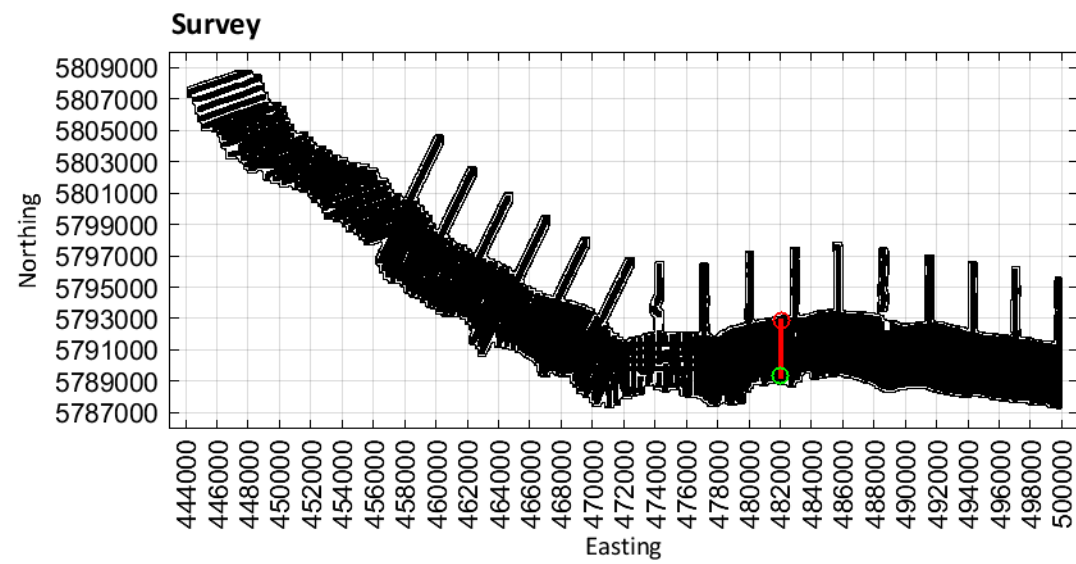
MGA Zone 54



Limestone Coast
Spatially constrained inversion

Line: 300571

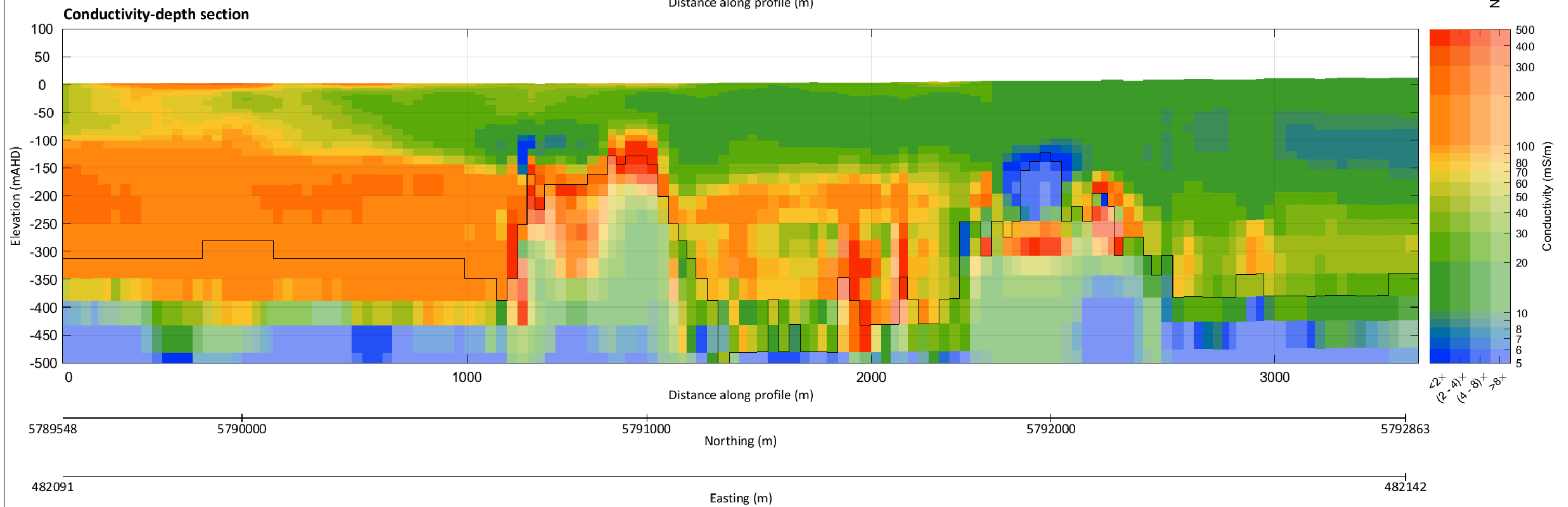
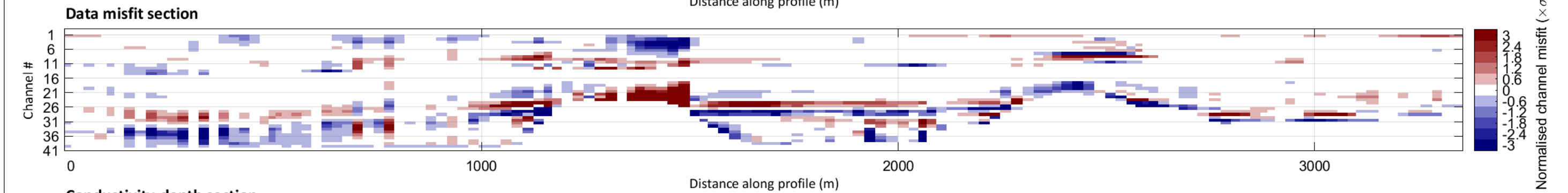
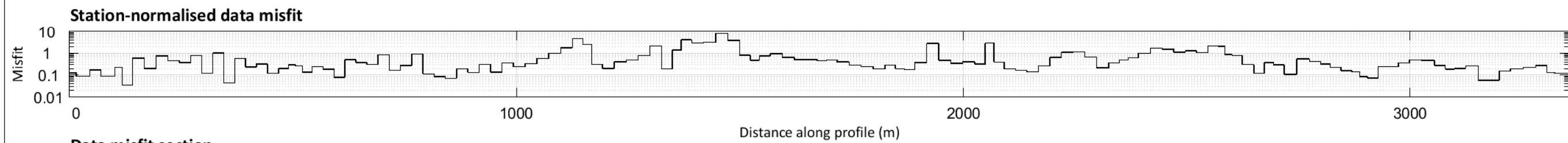
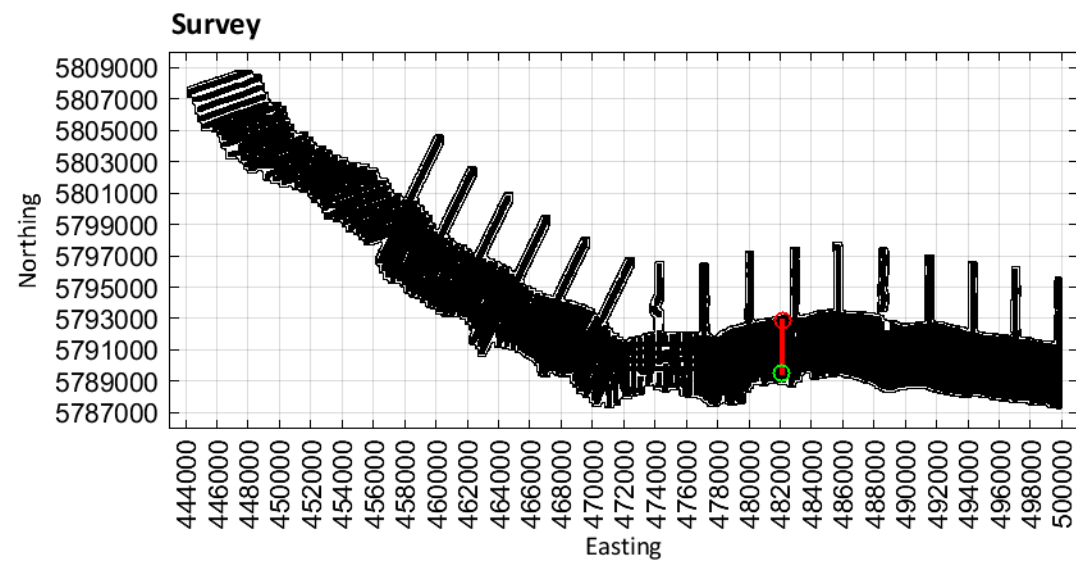
MGA Zone 54



Limestone Coast
Spatially constrained inversion

Line: 300581

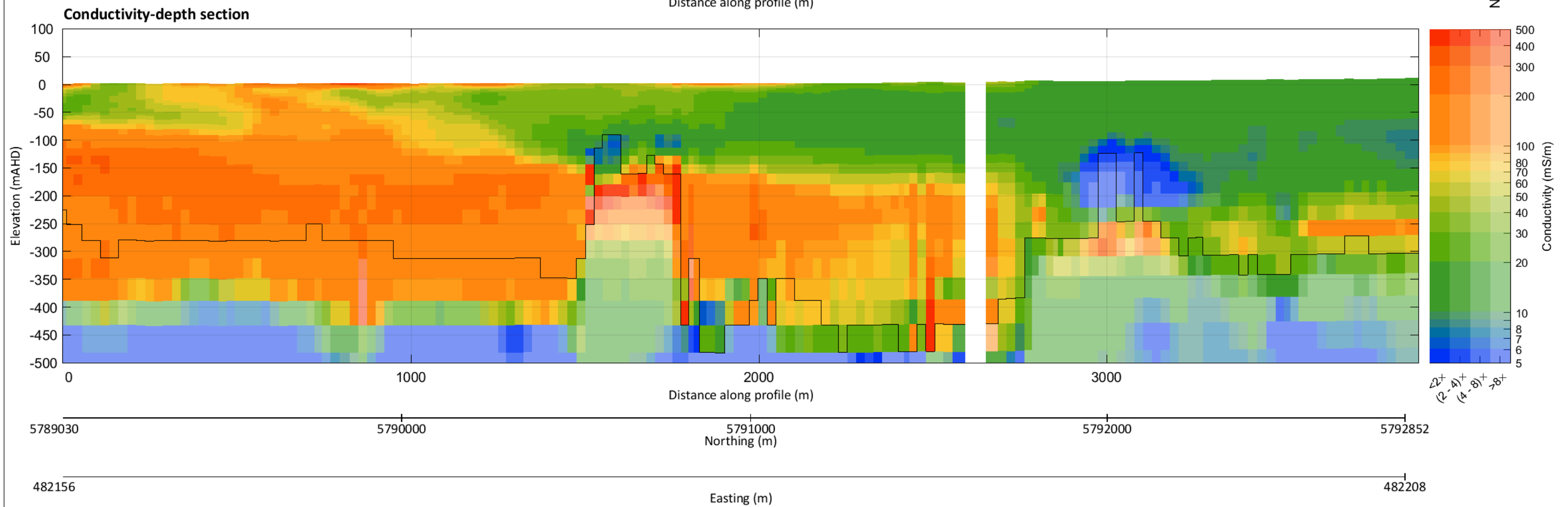
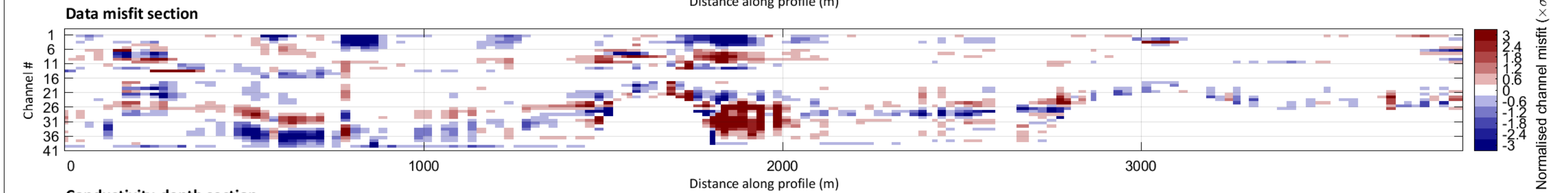
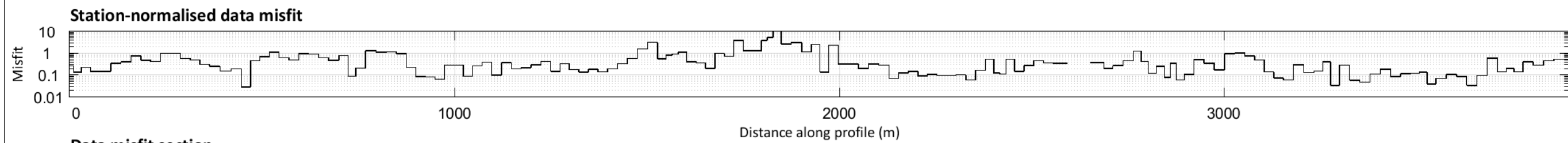
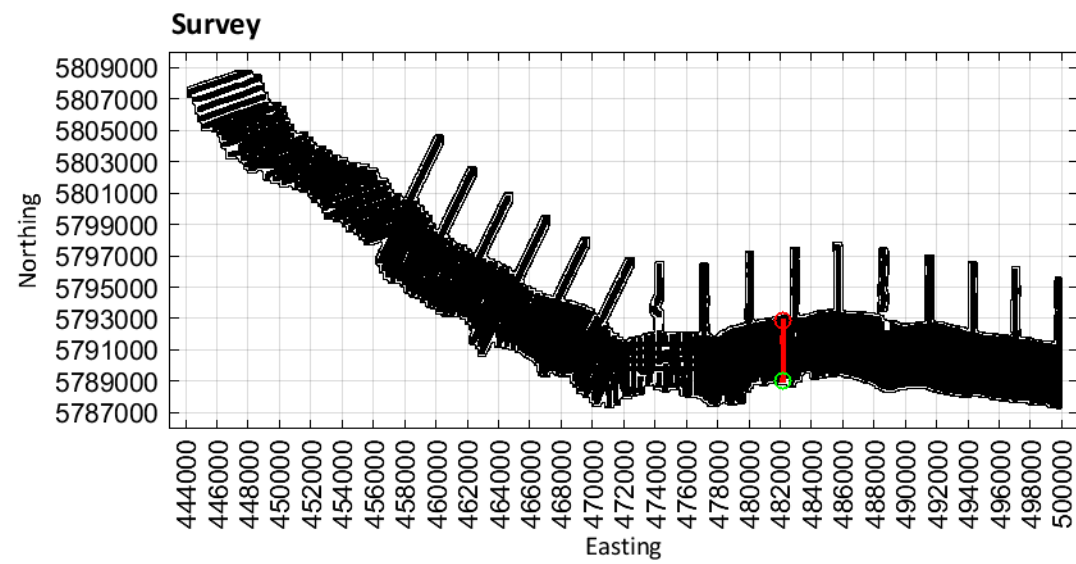
MGA Zone 54



Limestone Coast
Spatially constrained inversion

Line: 300591

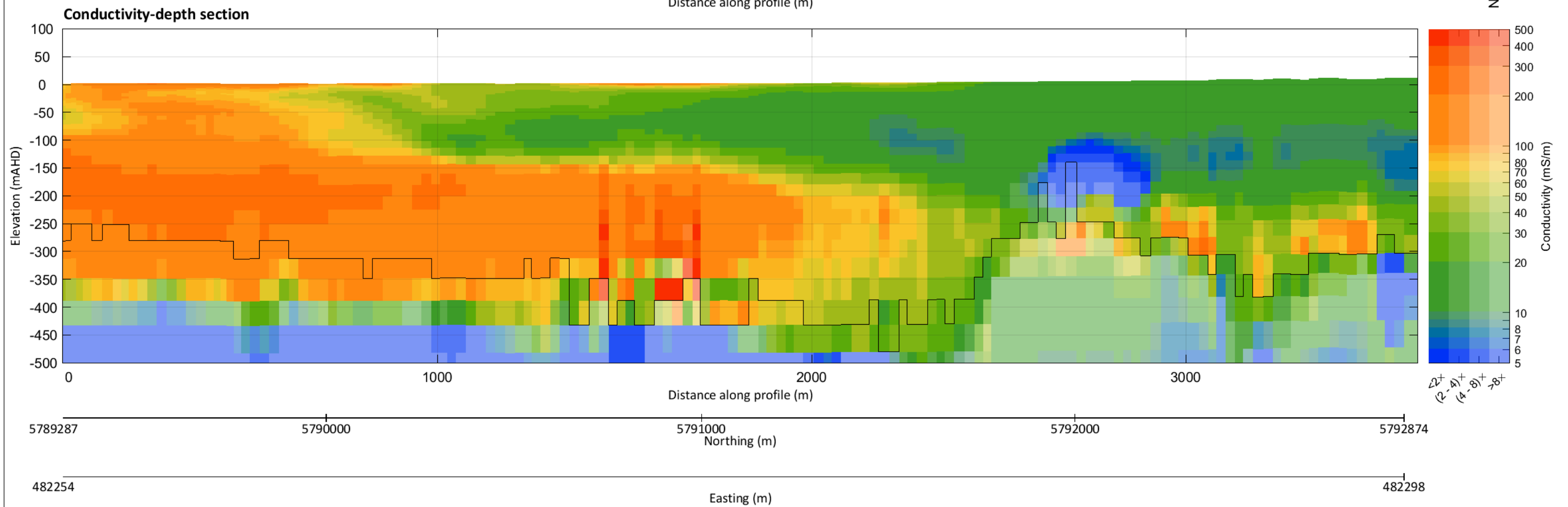
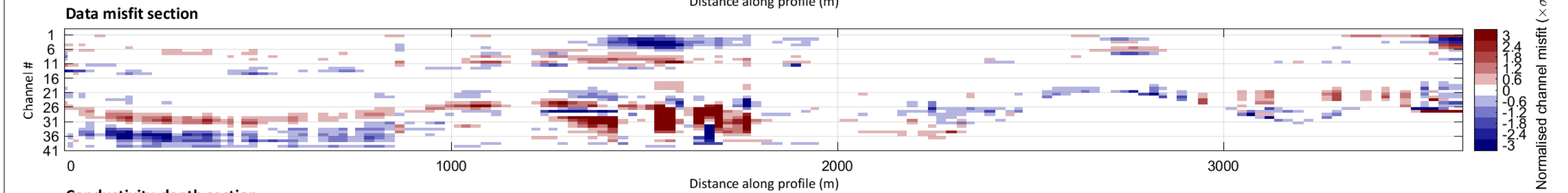
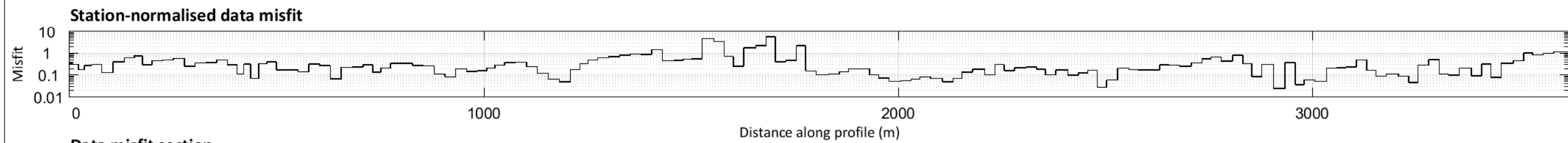
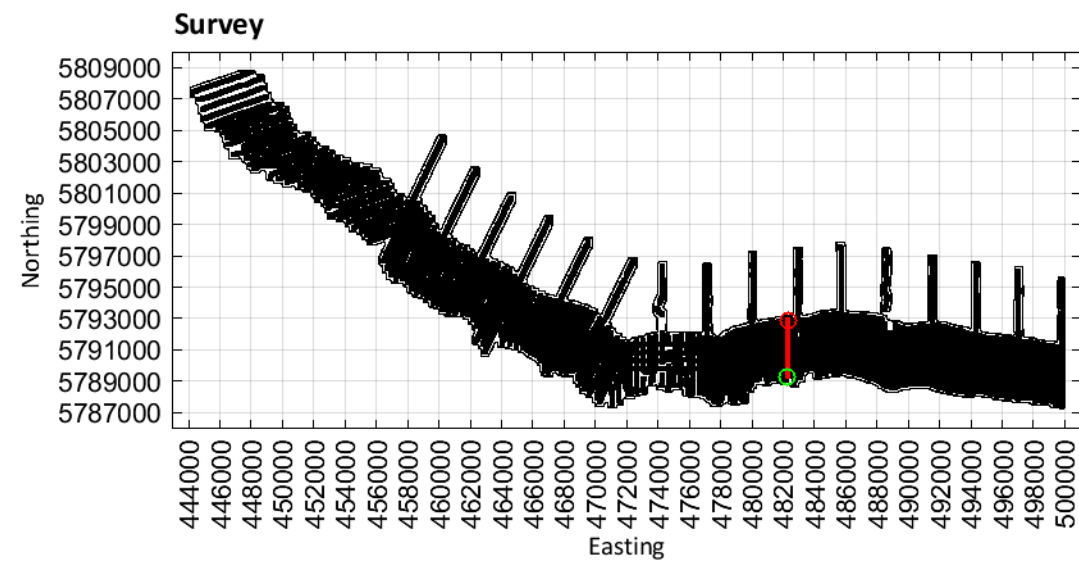
MGA Zone 54



Limestone Coast
Spatially constrained inversion

Line: 300601

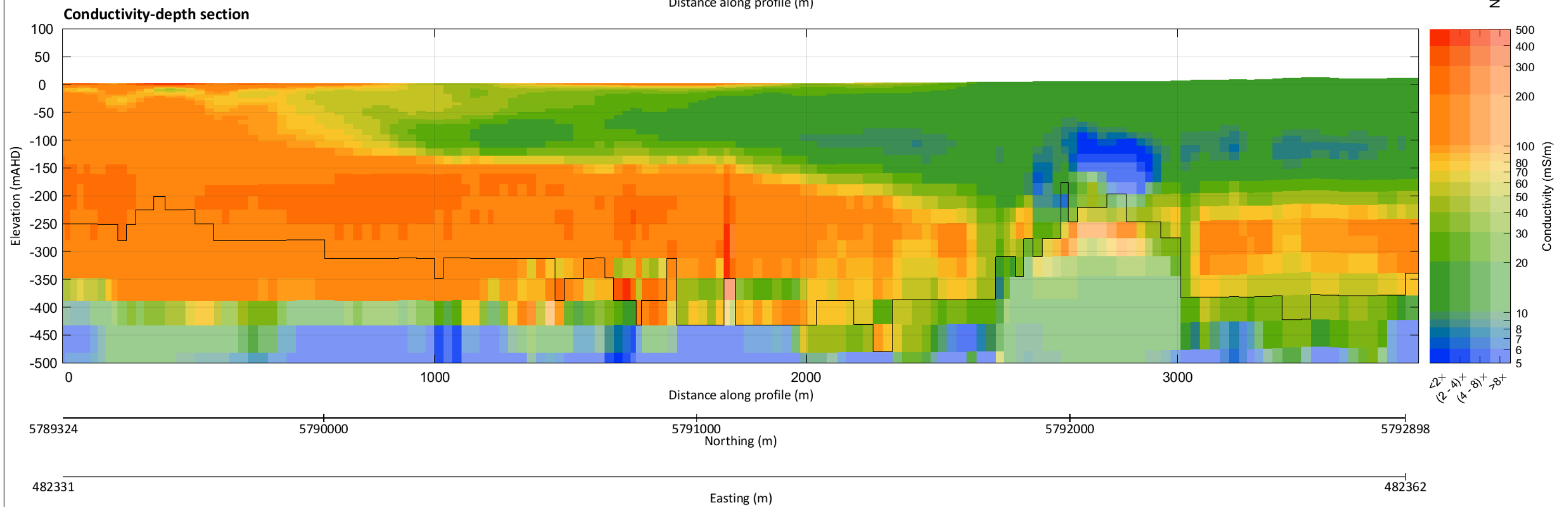
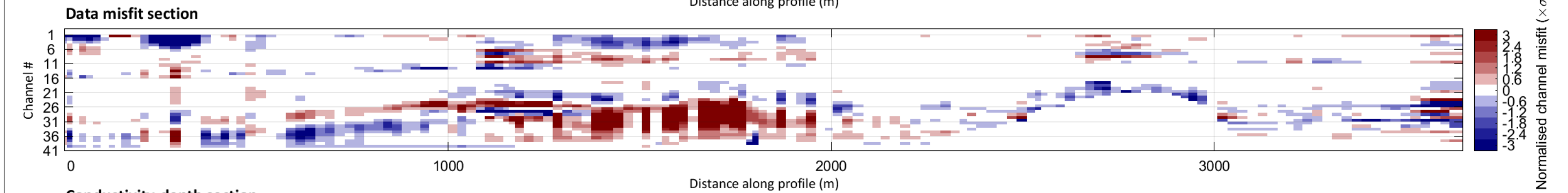
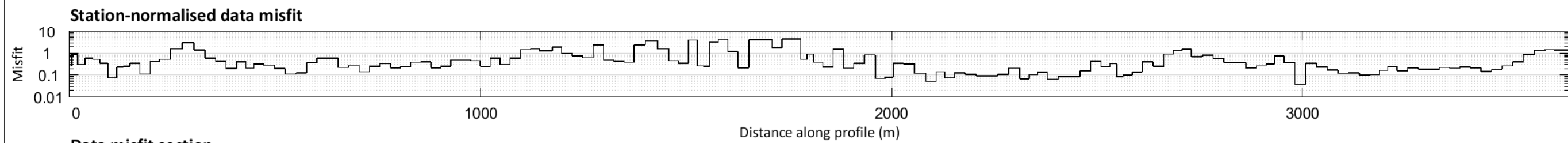
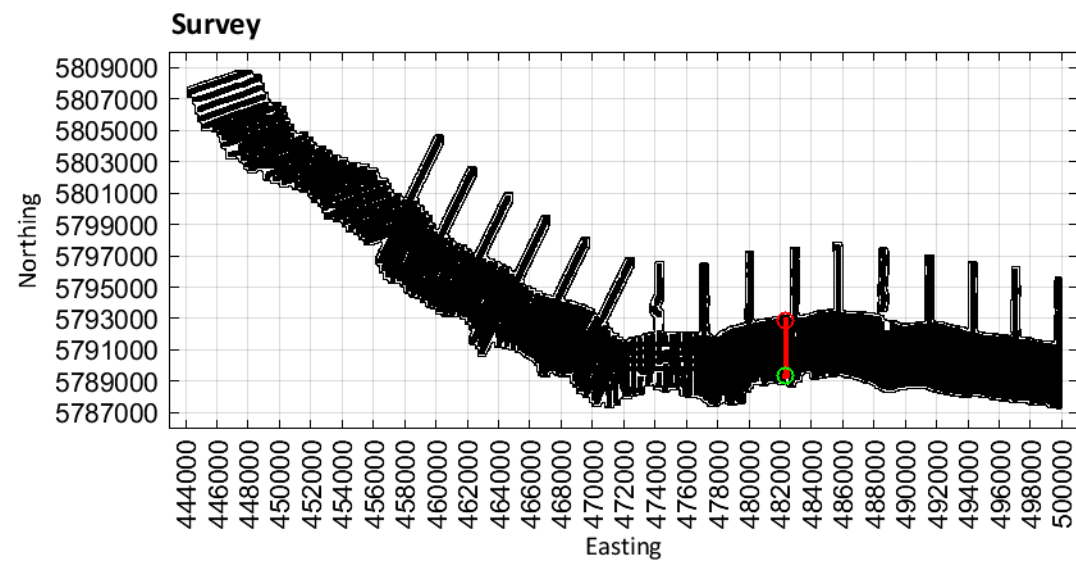
MGA Zone 54



Limestone Coast
Spatially constrained inversion

Line: 300611

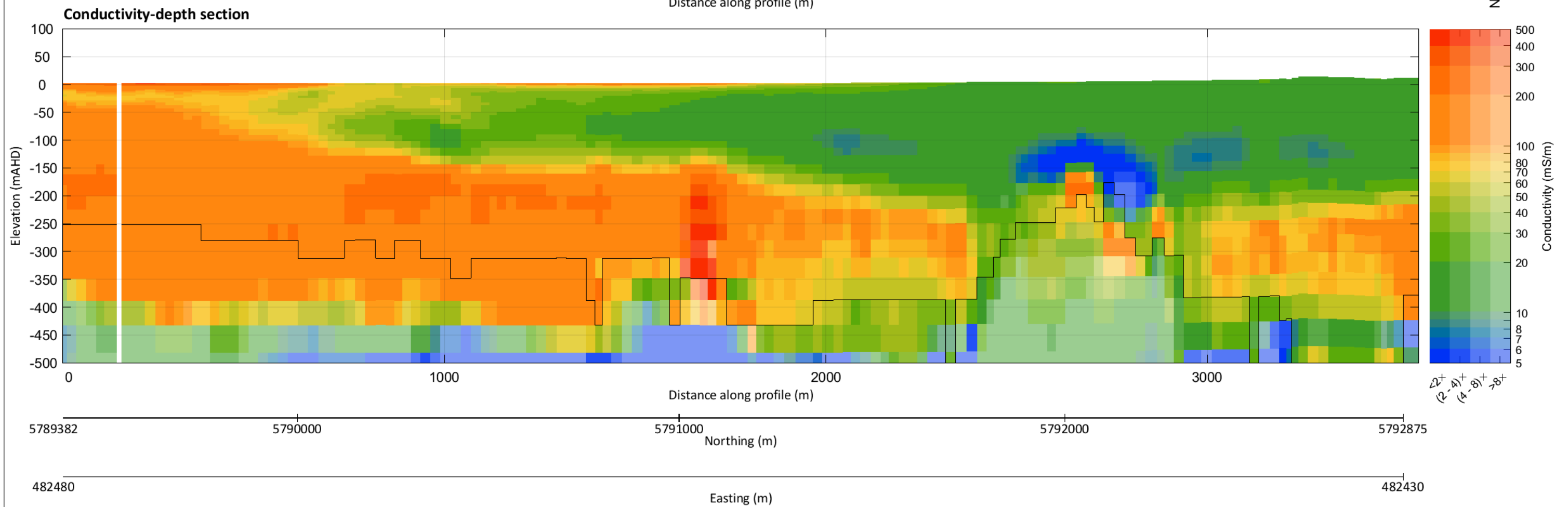
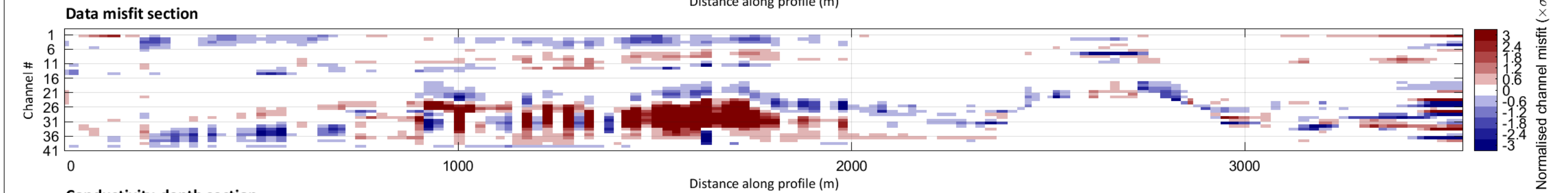
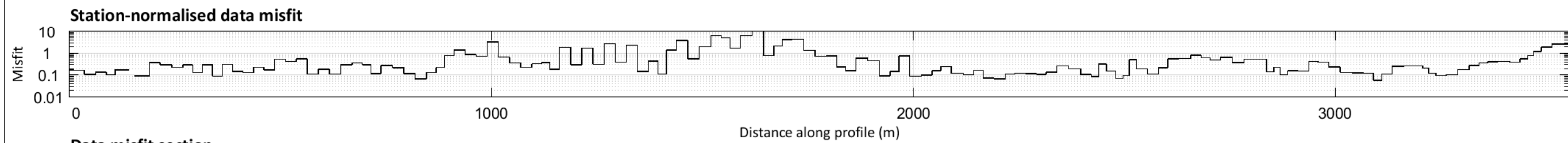
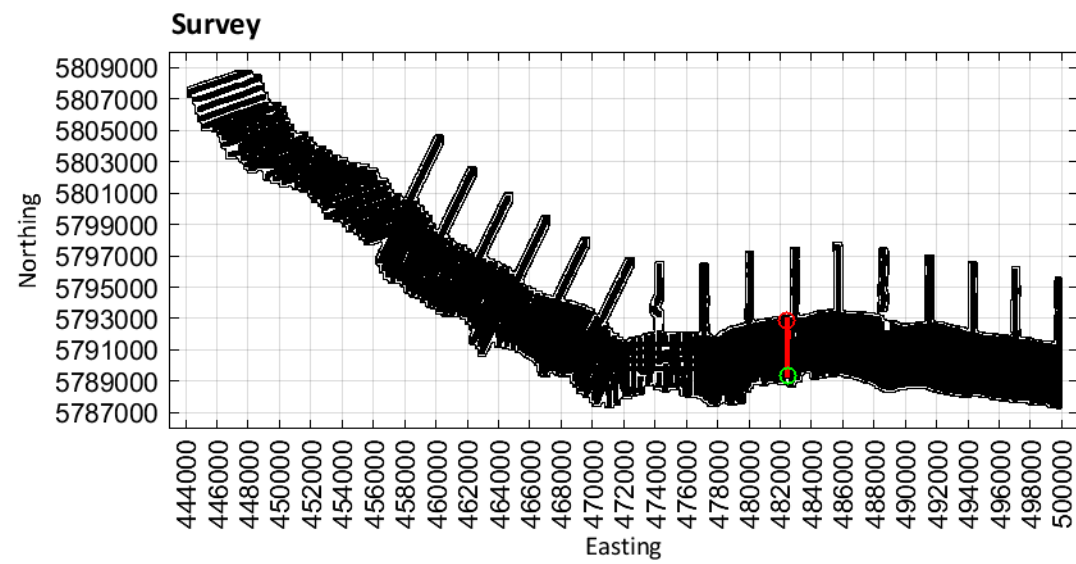
MGA Zone 54



Limestone Coast
Spatially constrained inversion

Line: 300621

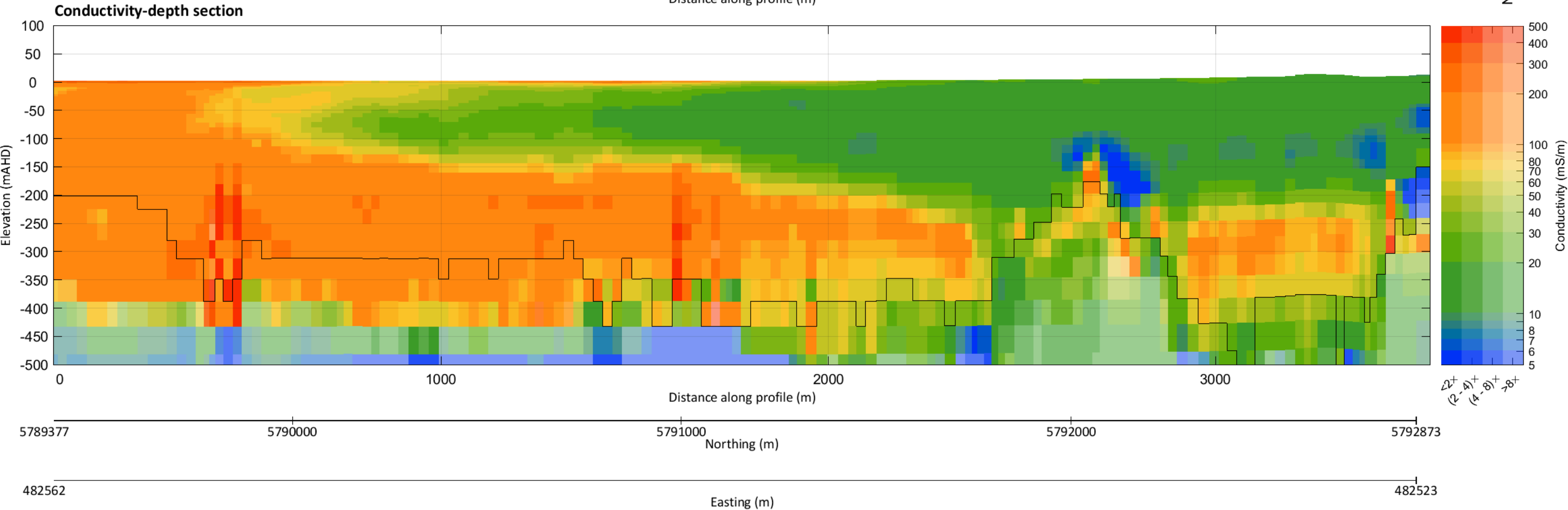
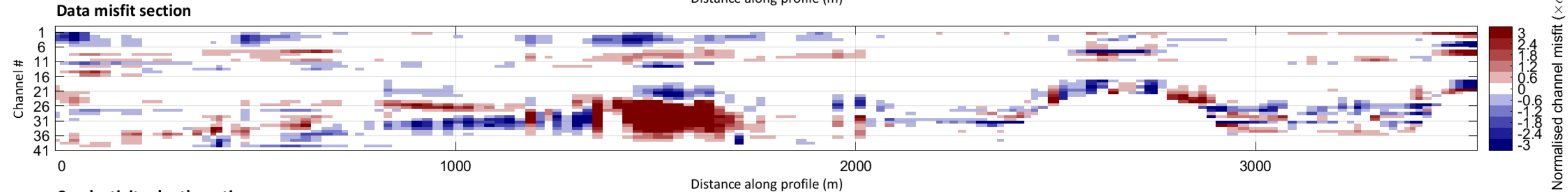
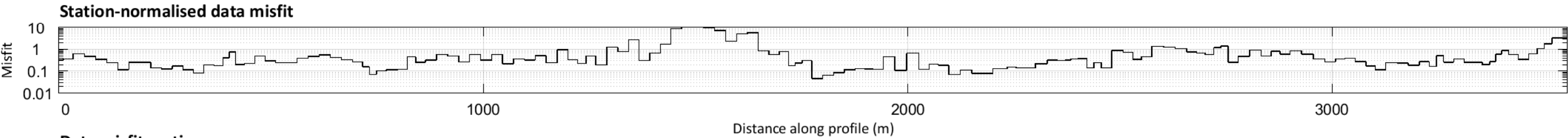
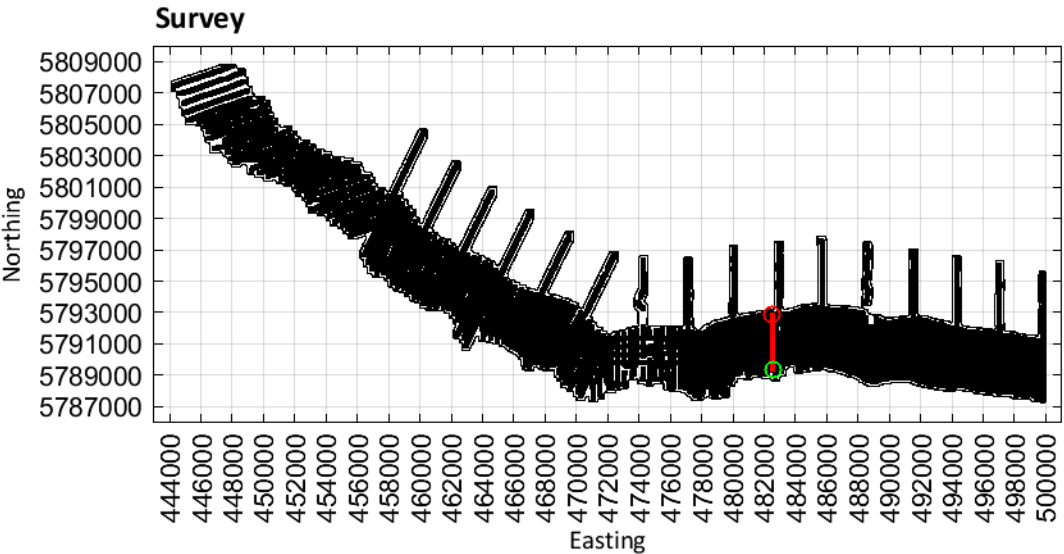
MGA Zone 54



Limestone Coast
Spatially constrained inversion

Line: 300631

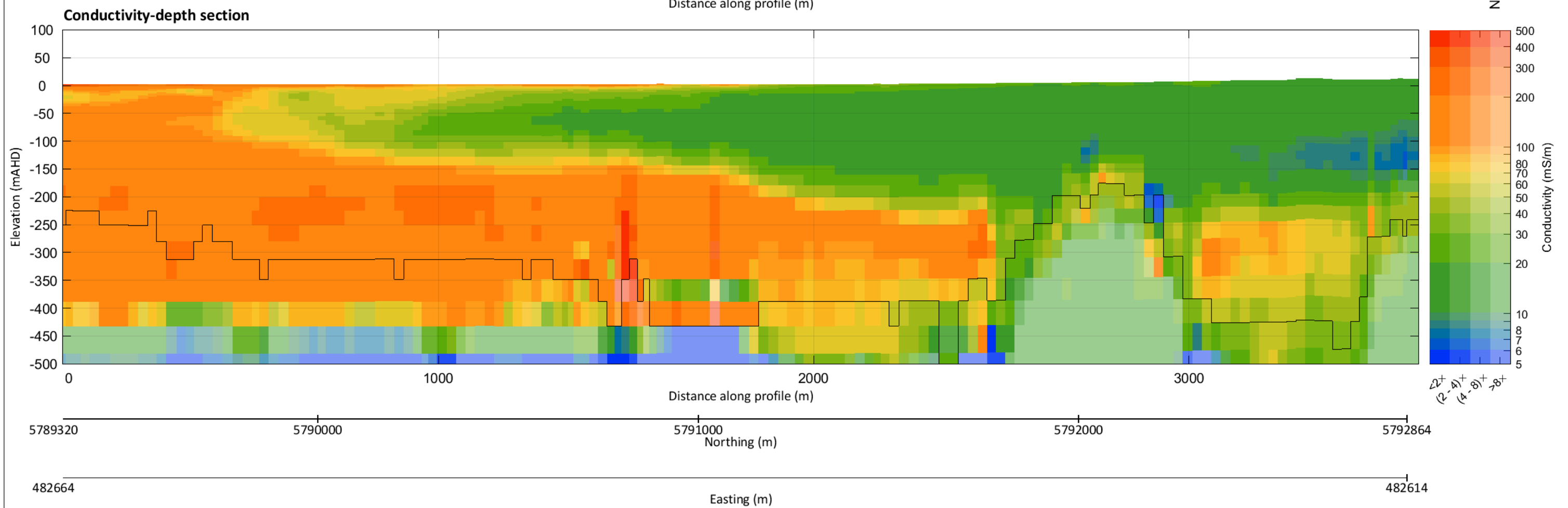
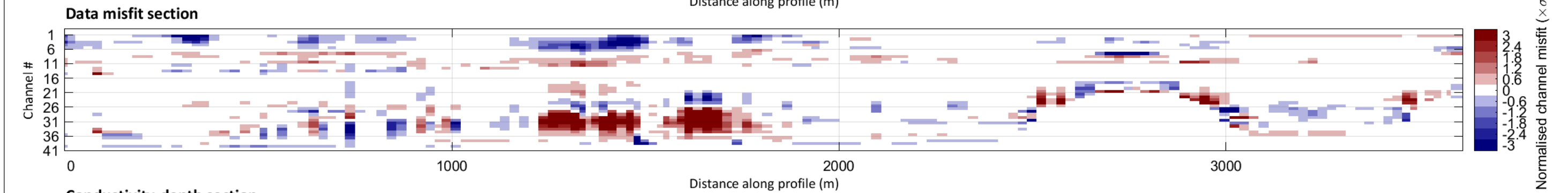
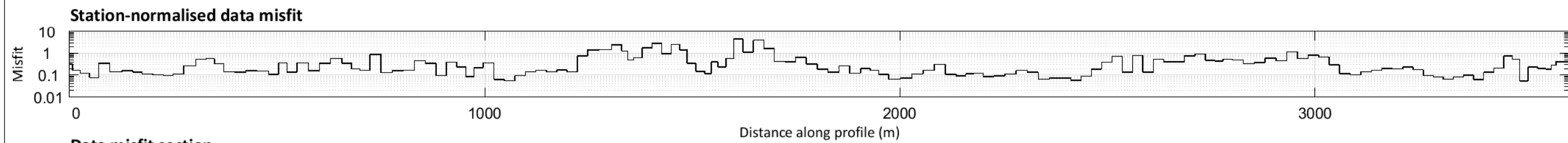
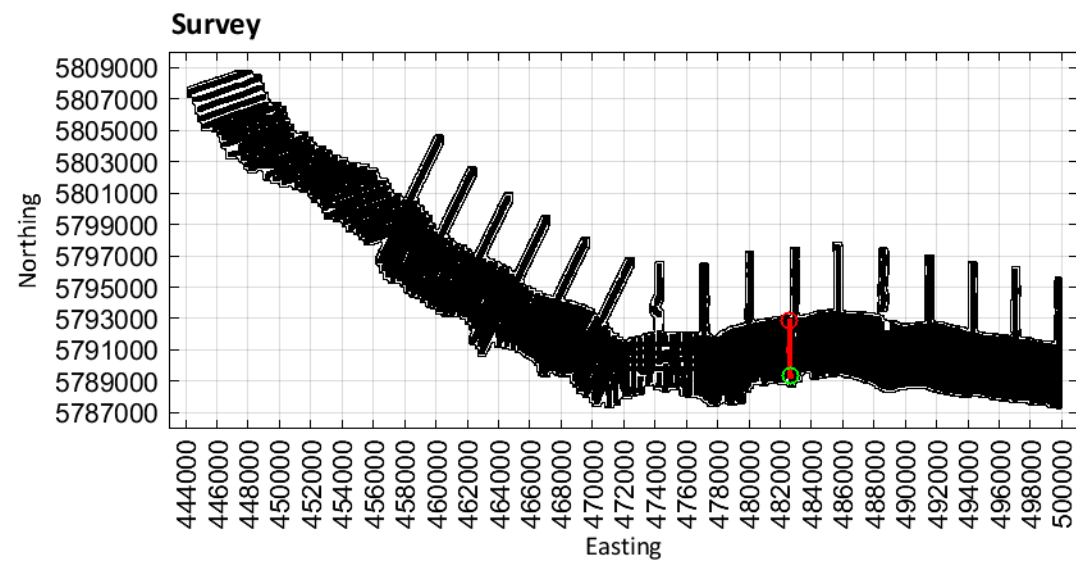
MGA Zone 54



Limestone Coast
Spatially constrained inversion

Line: 300641

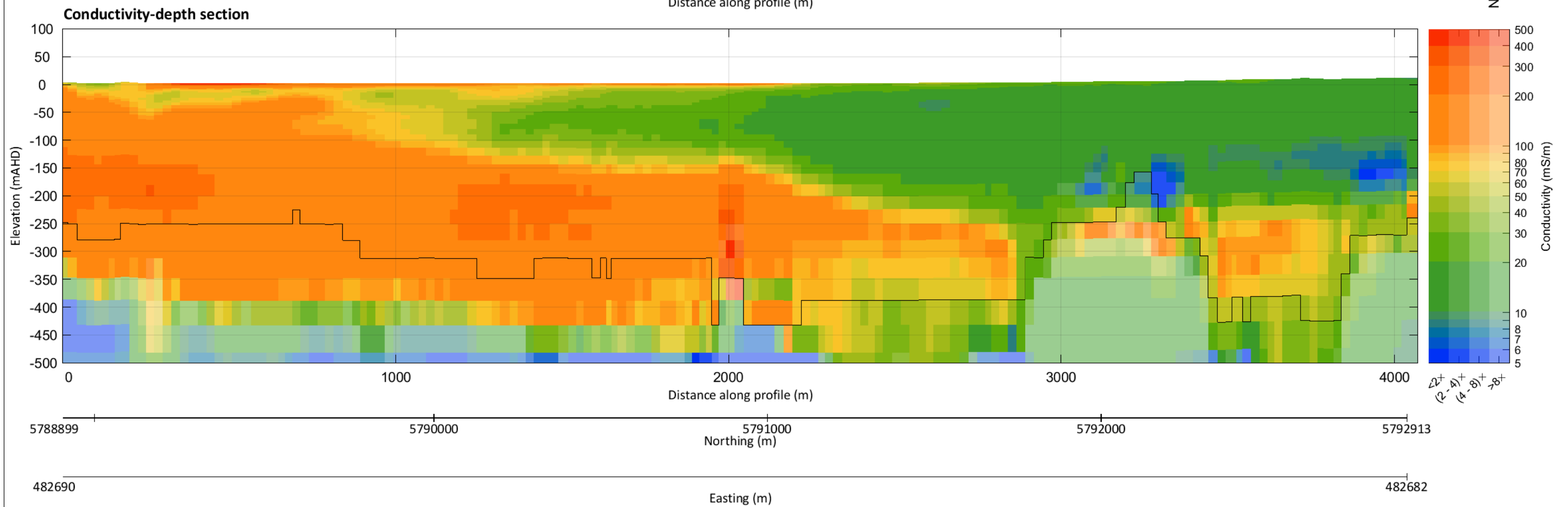
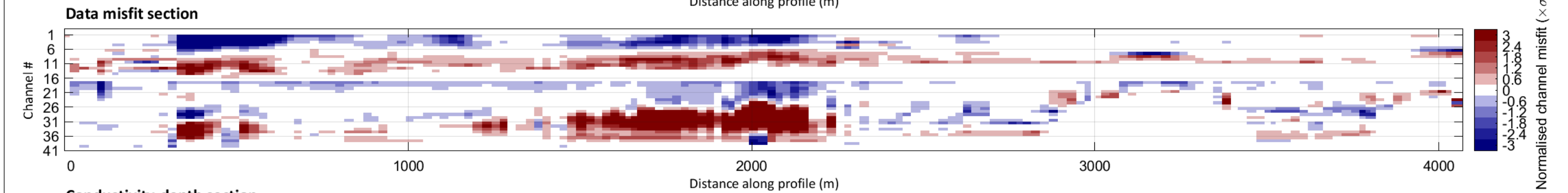
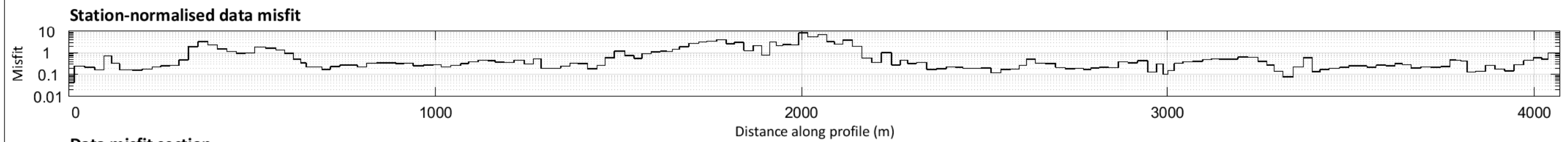
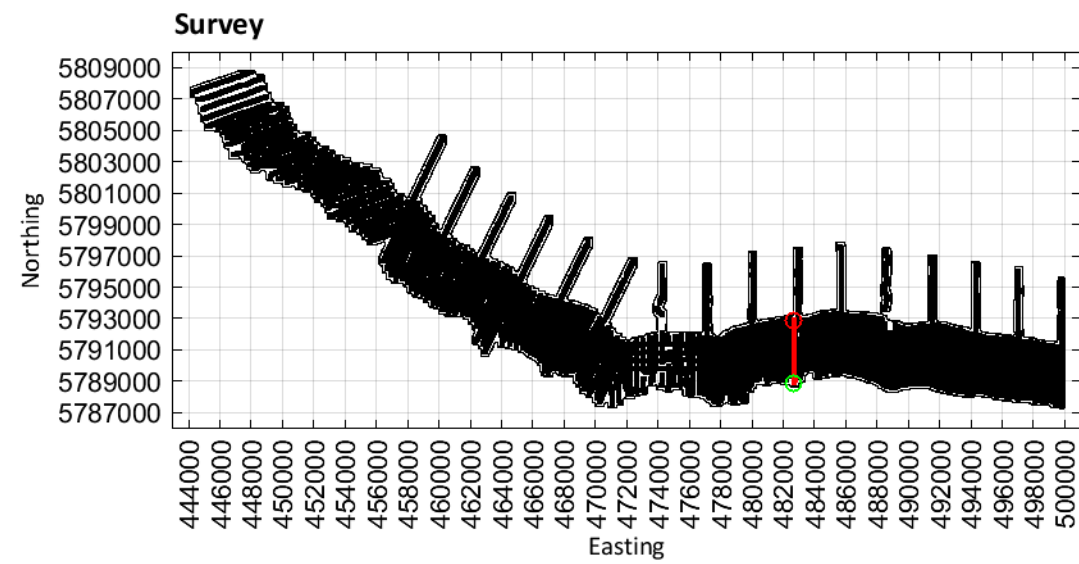
MGA Zone 54



Limestone Coast
Spatially constrained inversion

Line: 300651

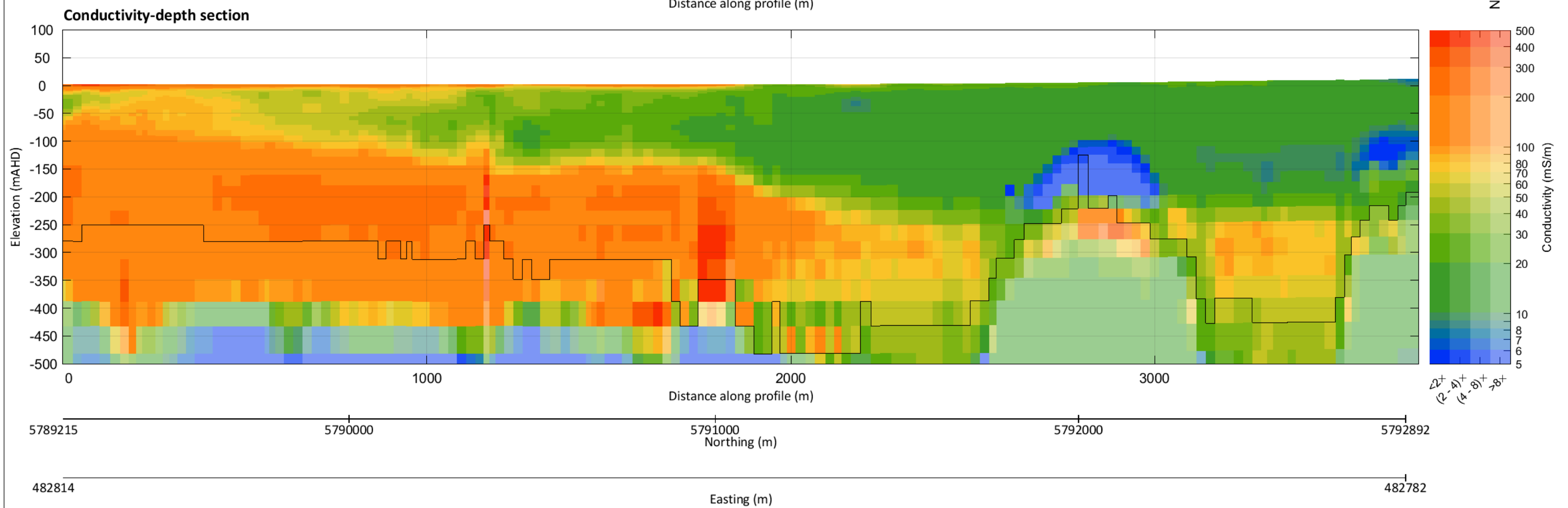
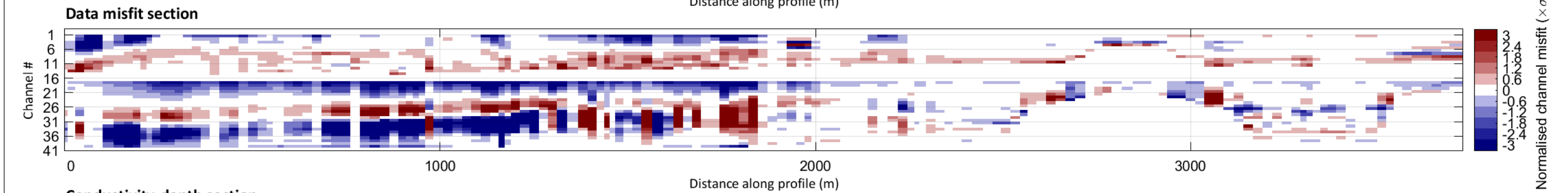
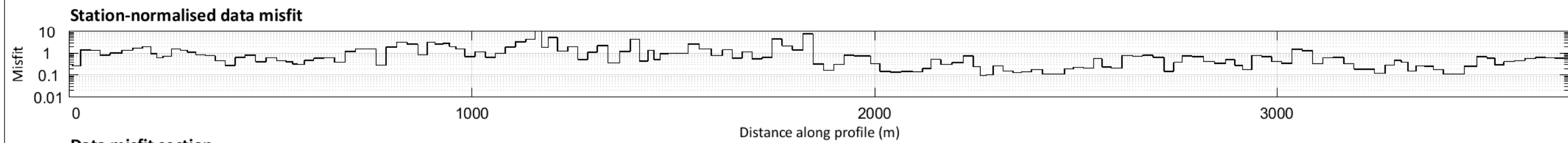
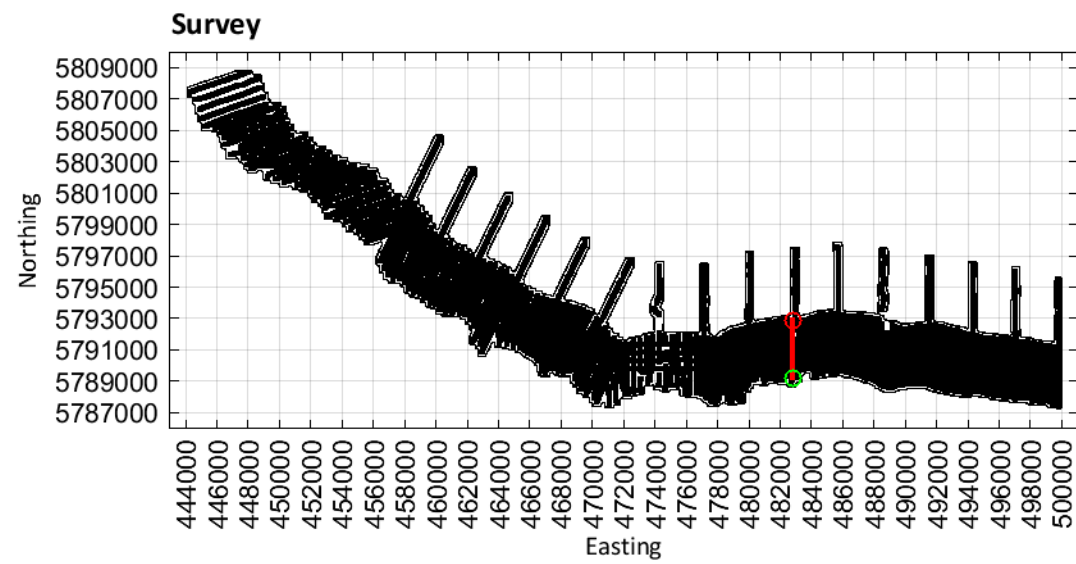
MGA Zone 54



Limestone Coast
Spatially constrained inversion

Line: 300661

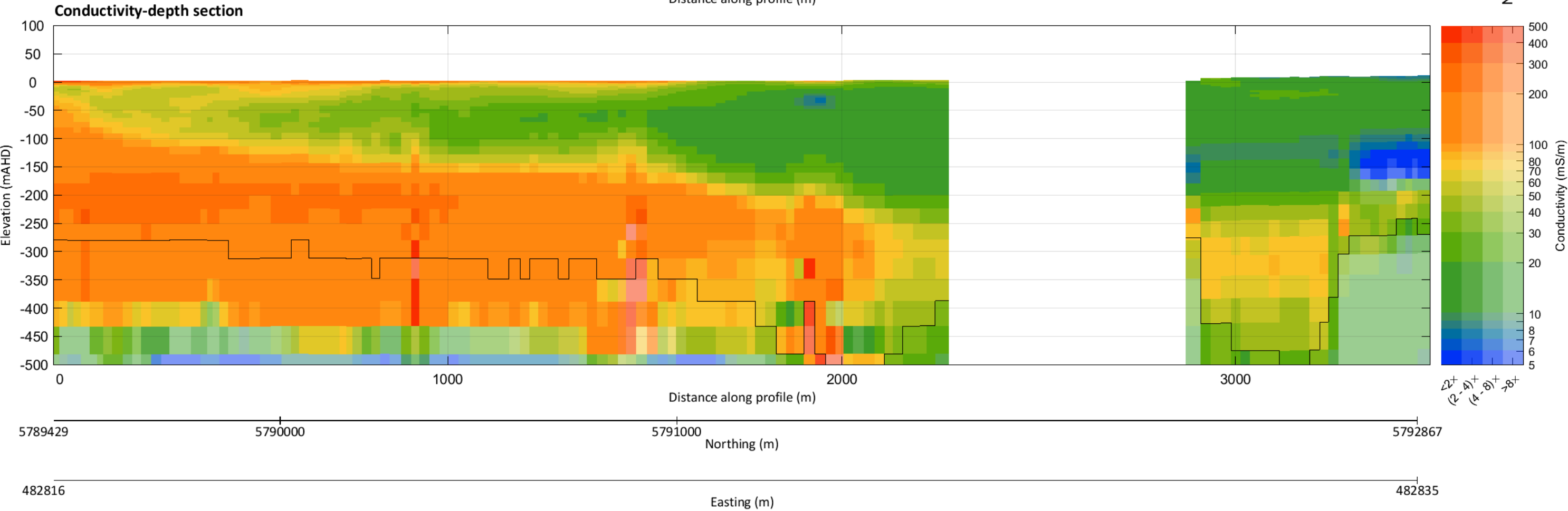
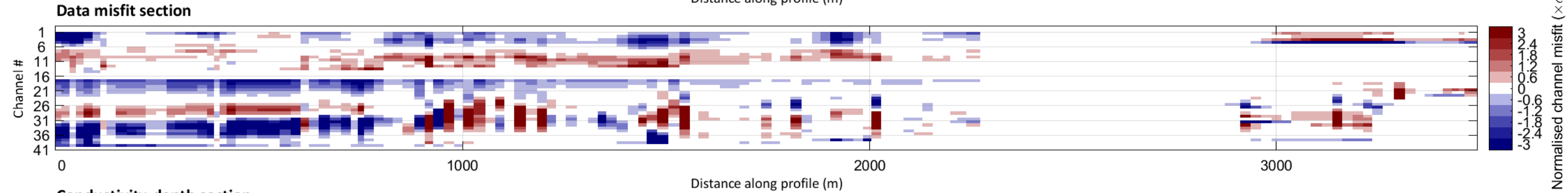
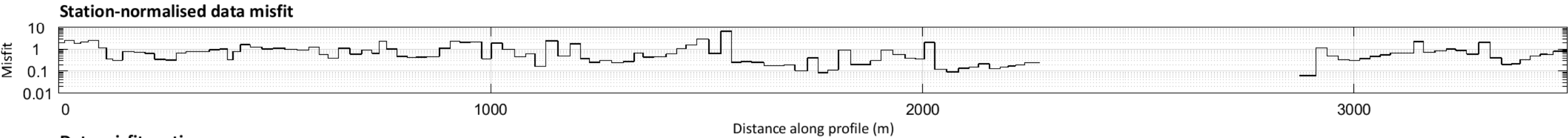
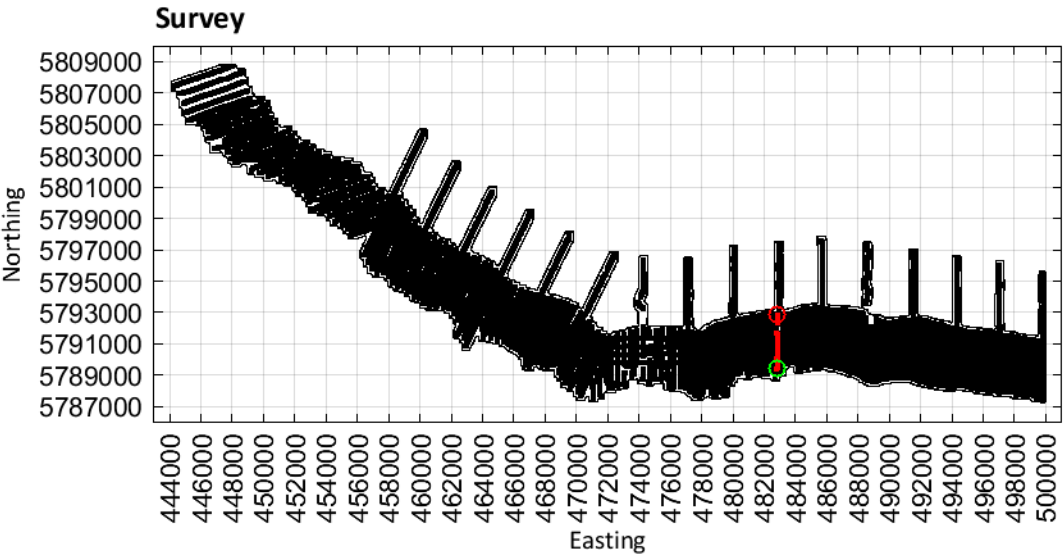
MGA Zone 54



Limestone Coast
Spatially constrained inversion

Line: 300671

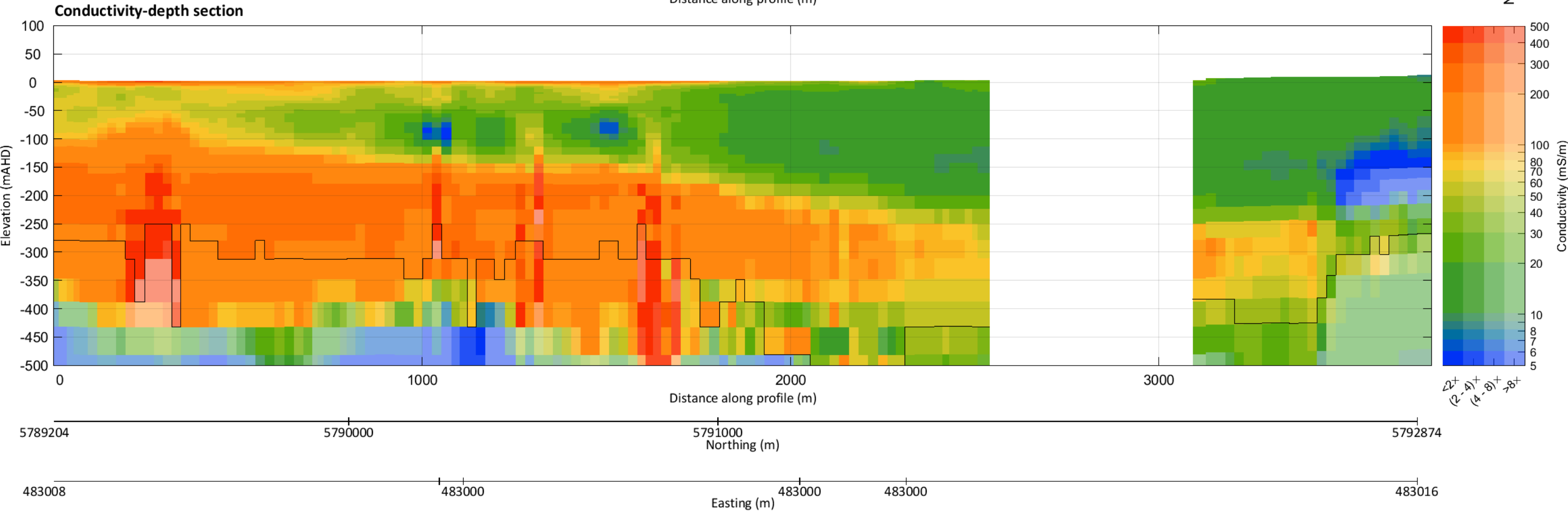
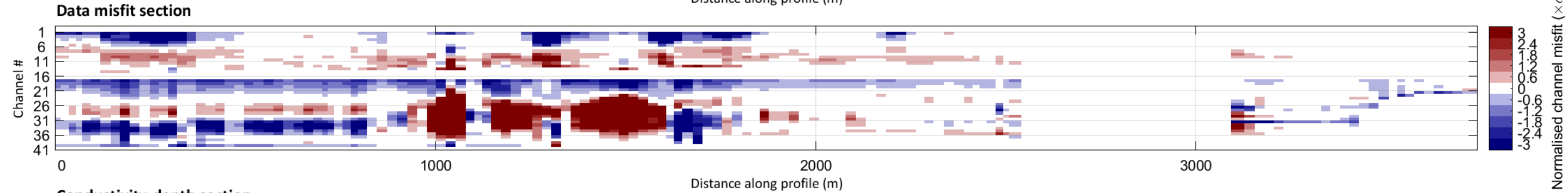
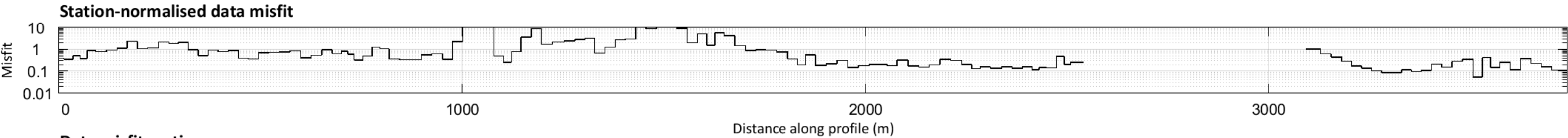
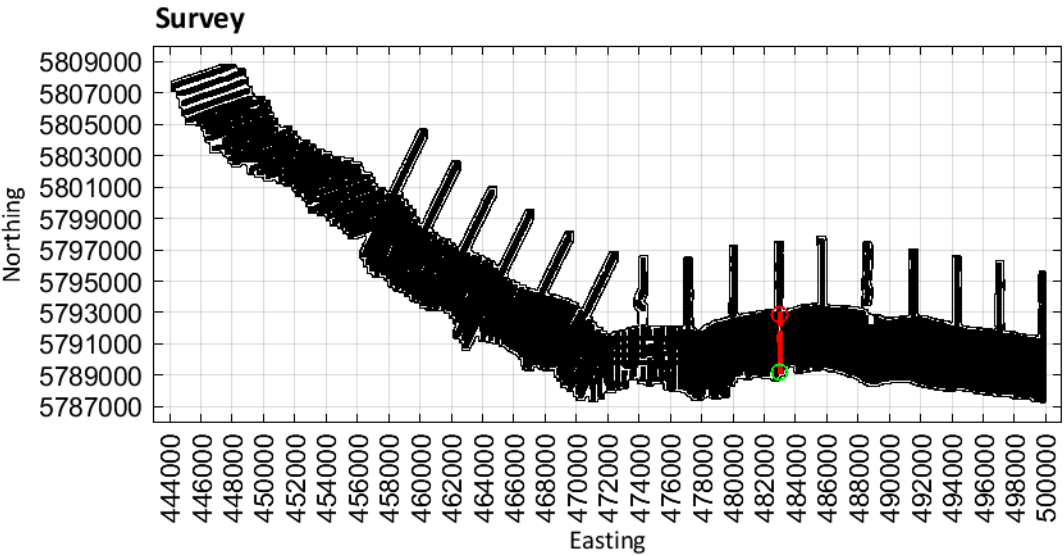
MGA Zone 54



Limestone Coast
Spatially constrained inversion

Line: 300681

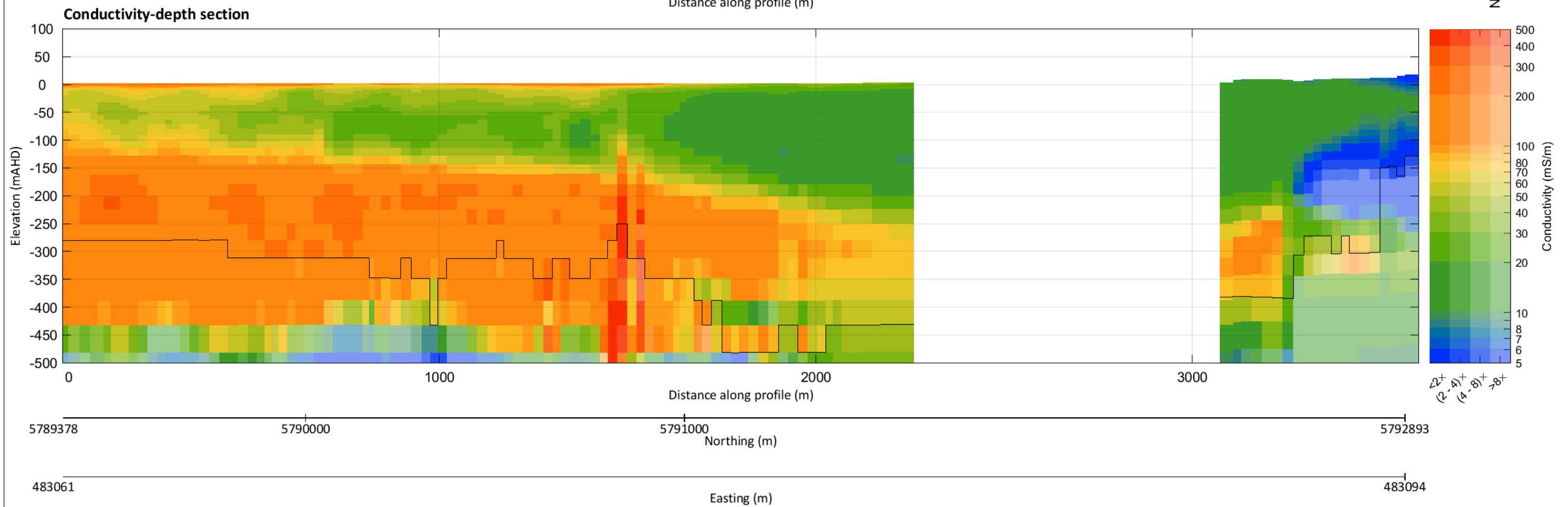
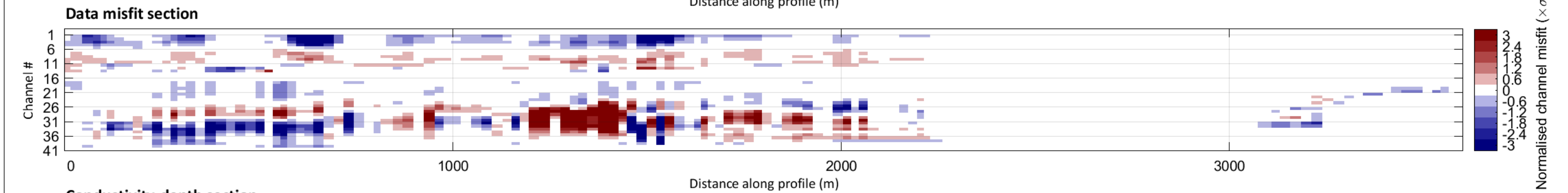
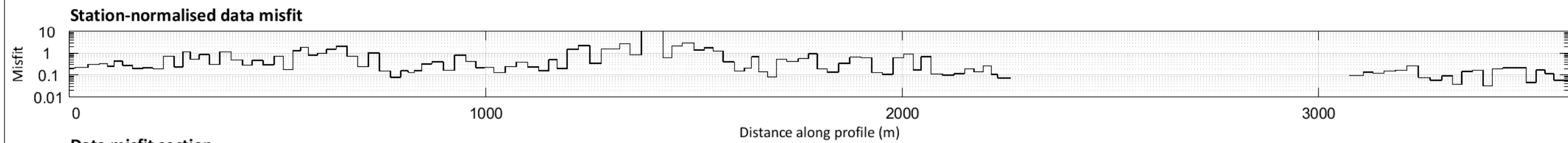
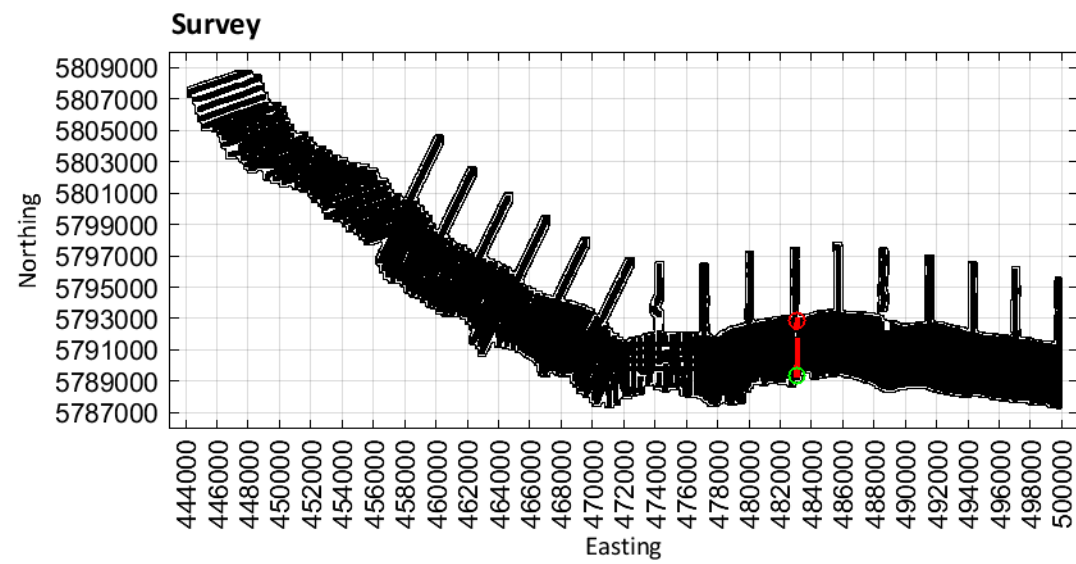
MGA Zone 54



Limestone Coast
Spatially constrained inversion

Line: 300691

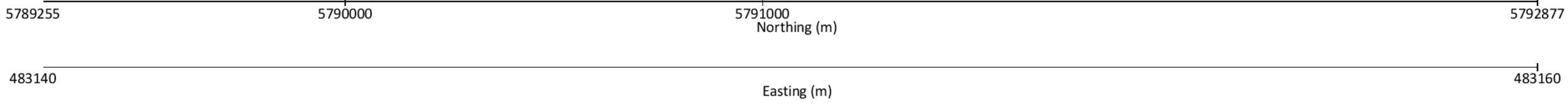
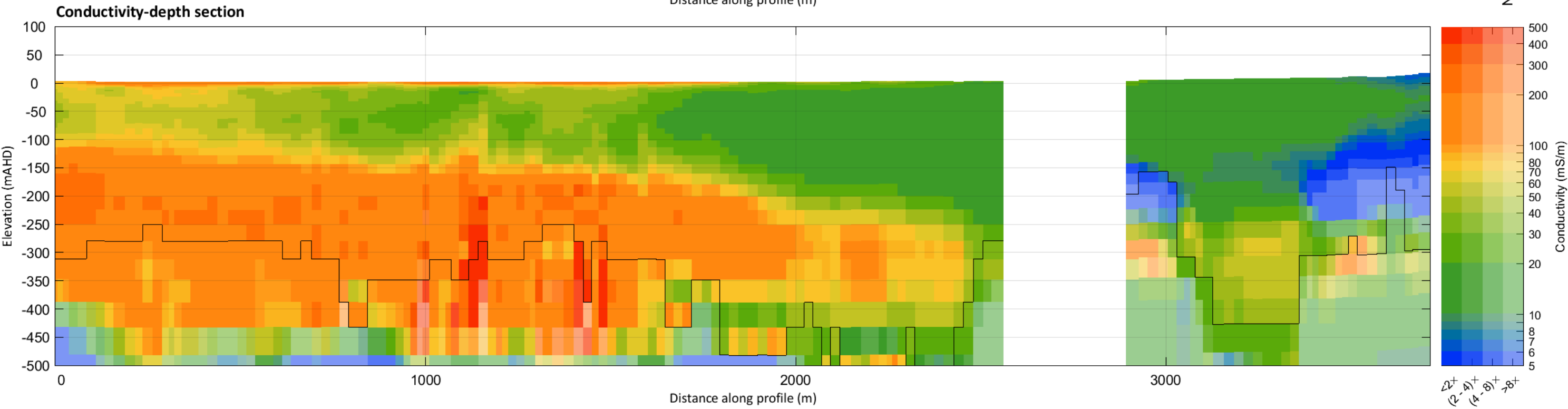
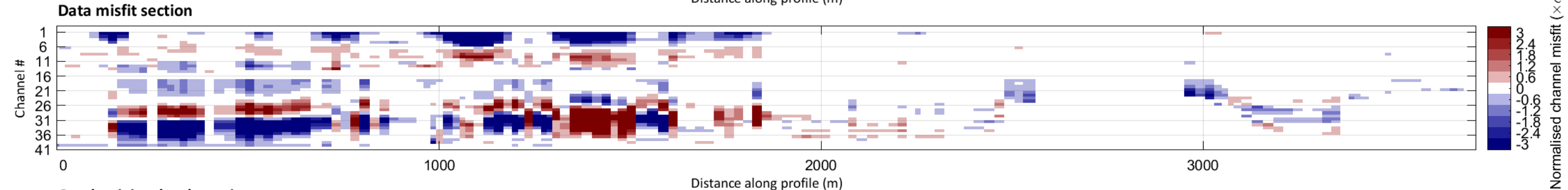
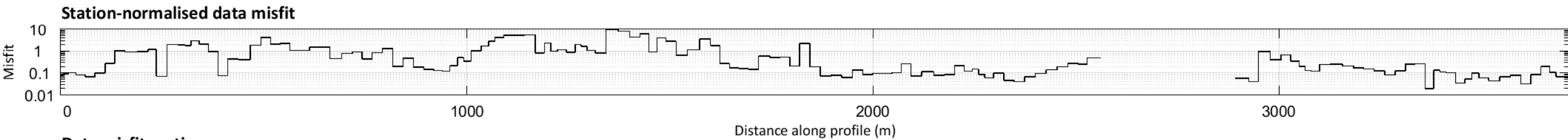
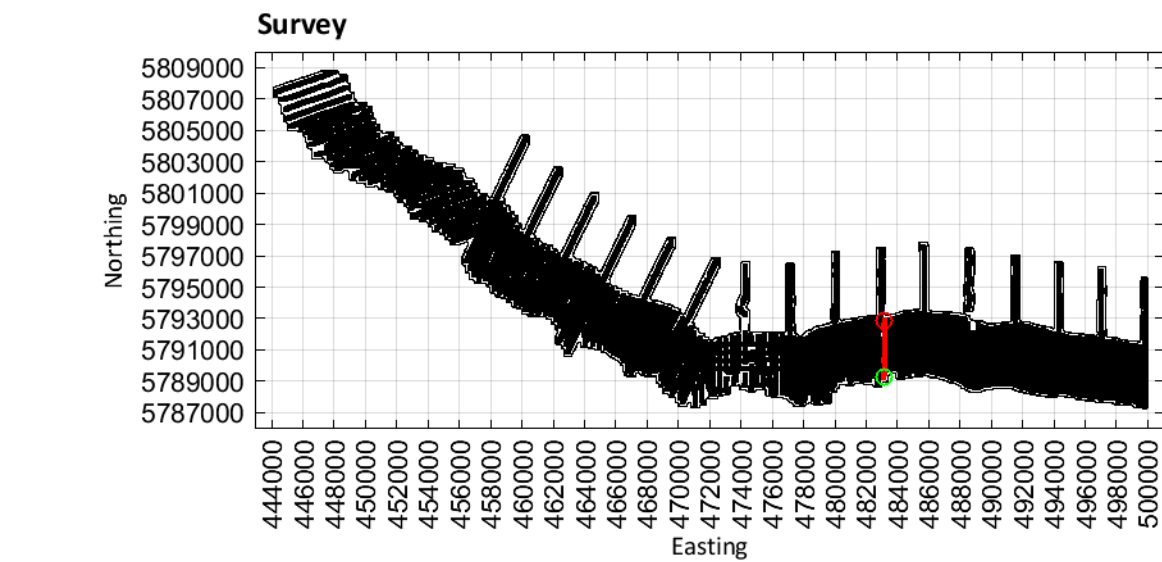
MGA Zone 54



Limestone Coast
Spatially constrained inversion

Line: 300701

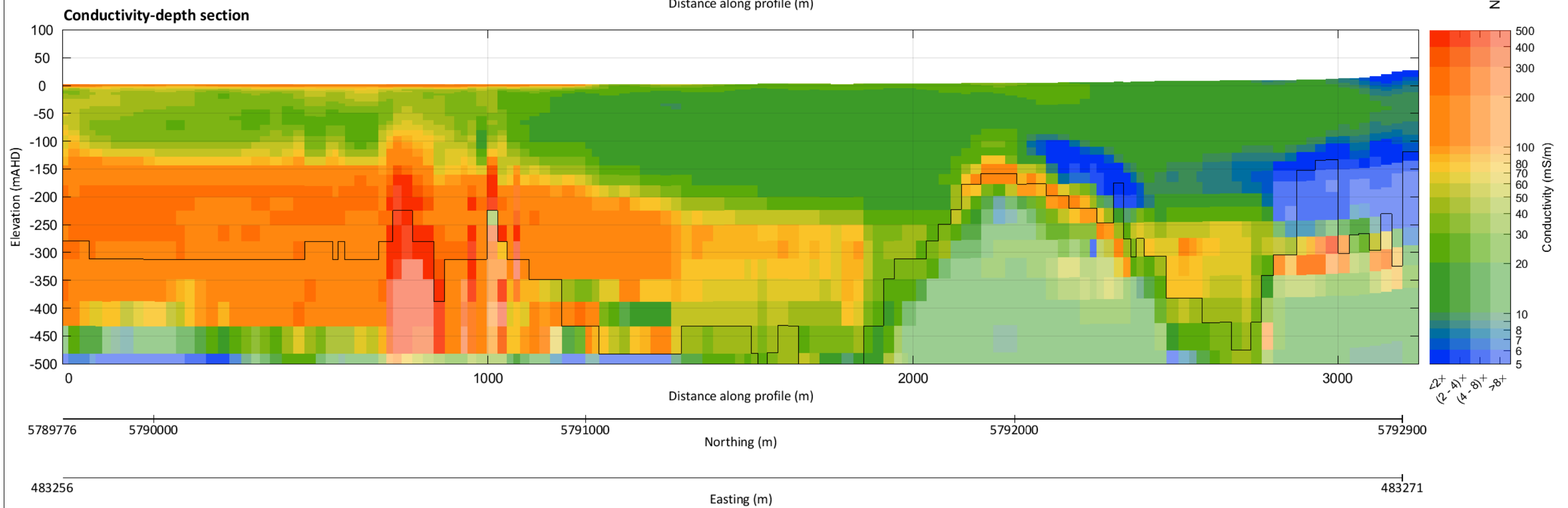
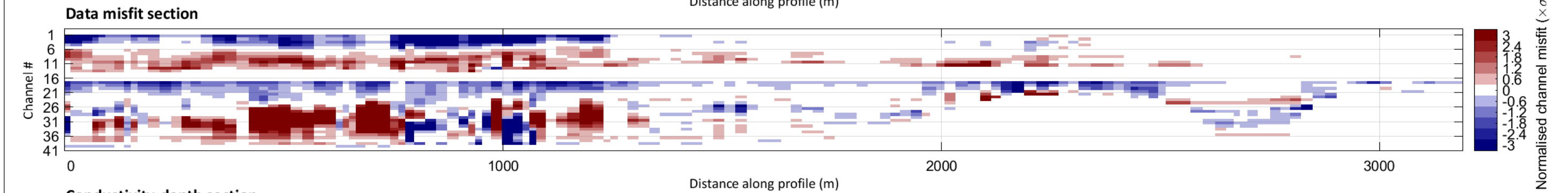
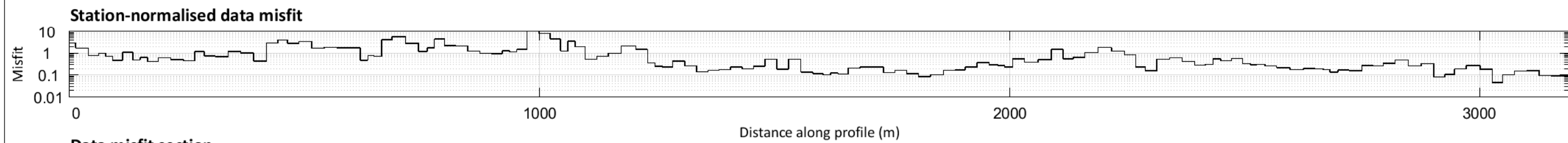
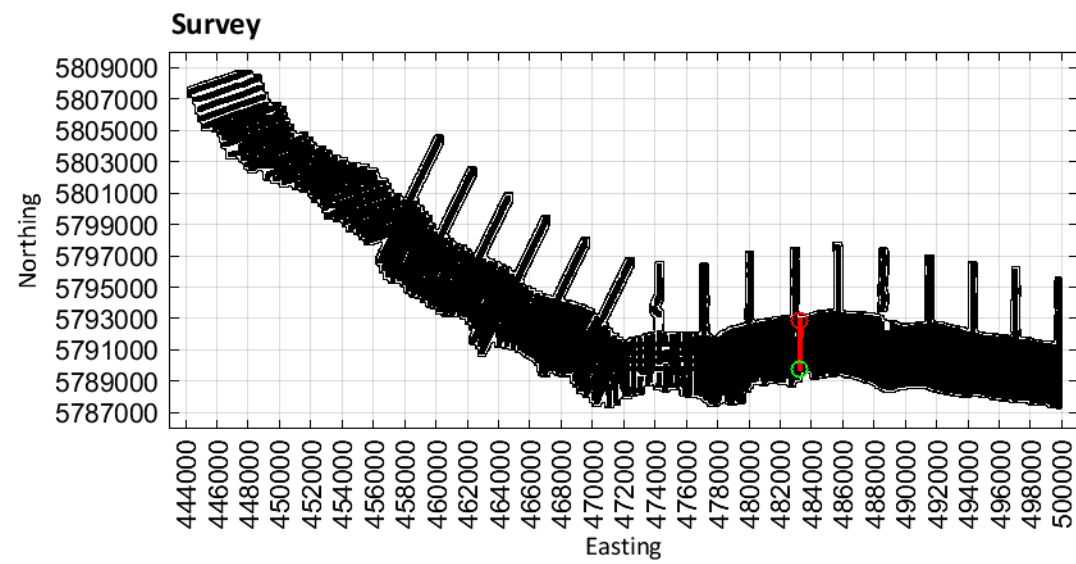
MGA Zone 54



Limestone Coast
Spatially constrained inversion

Line: 300711

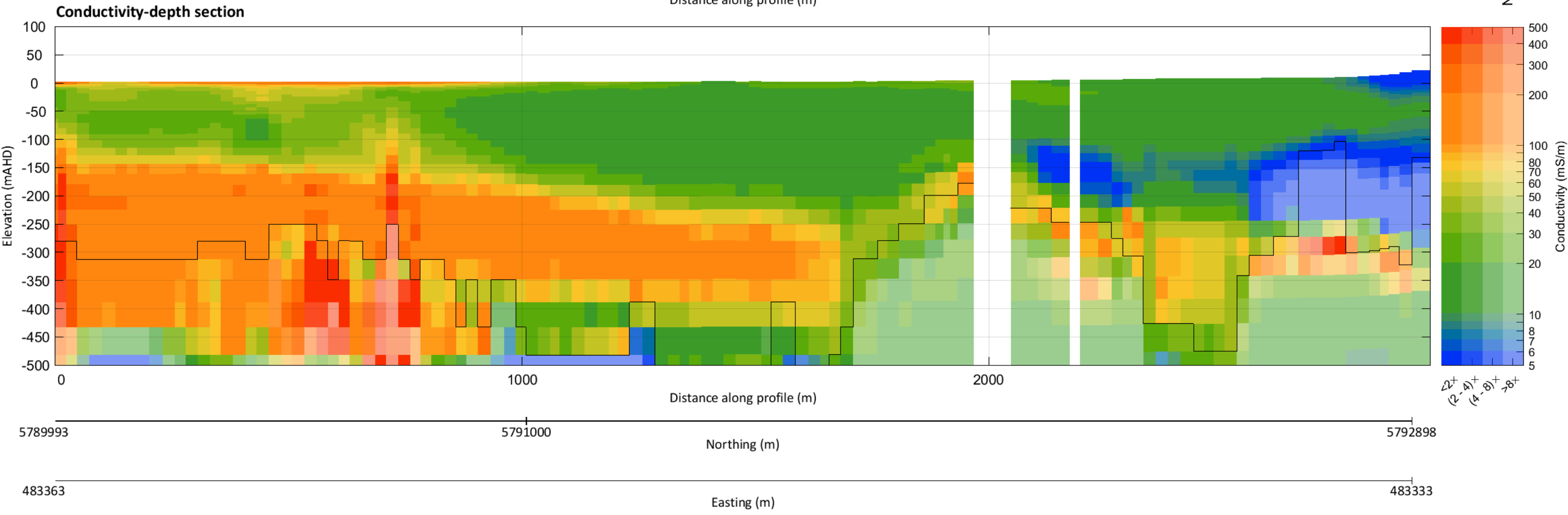
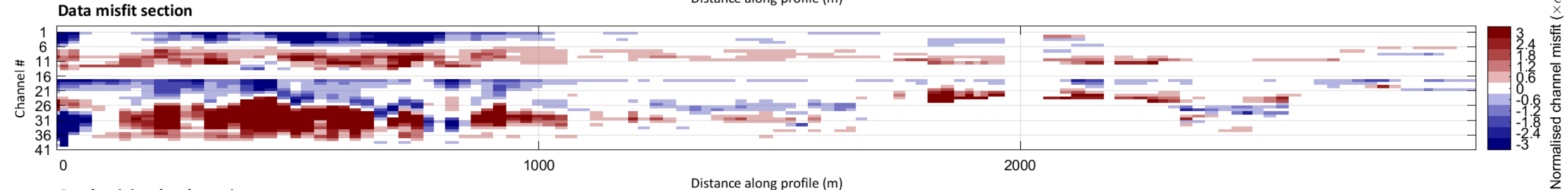
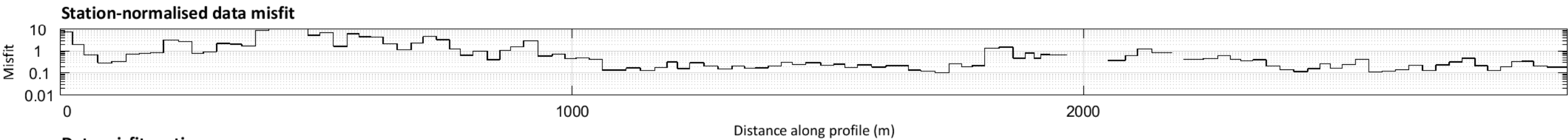
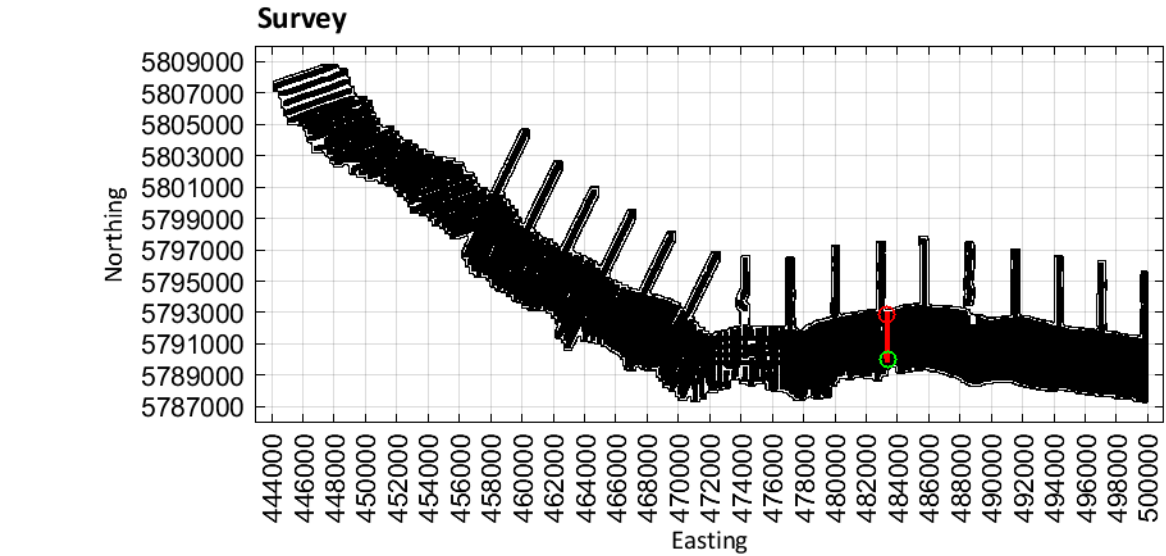
MGA Zone 54



Limestone Coast
Spatially constrained inversion

Line: 300721

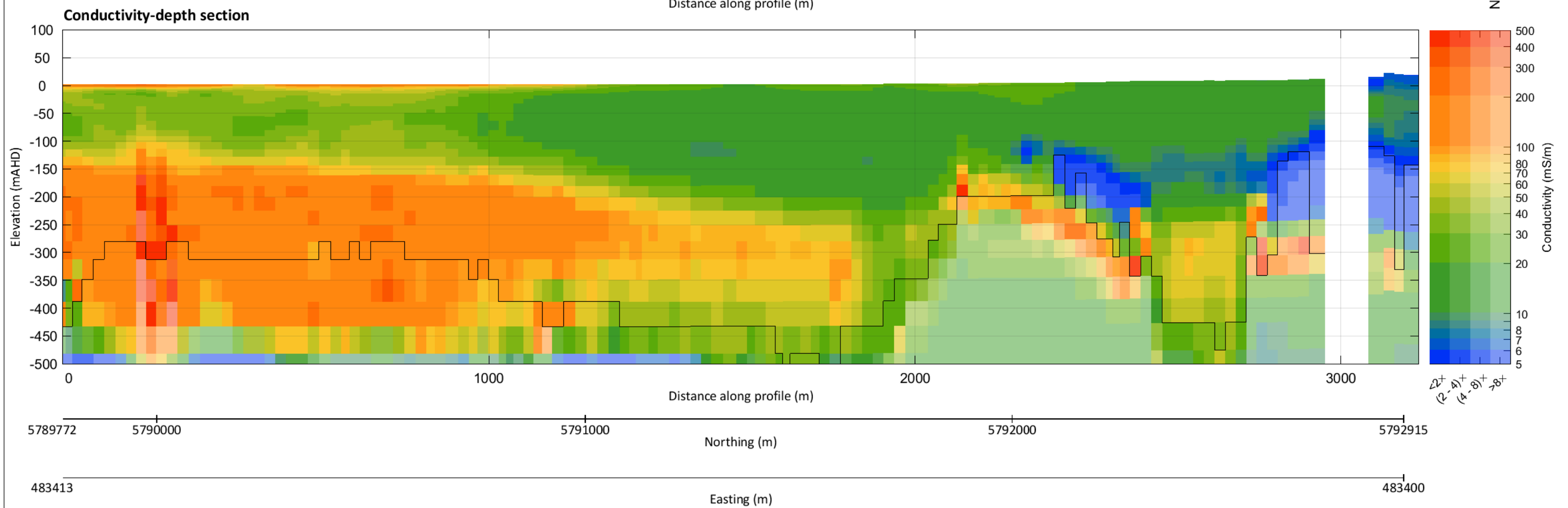
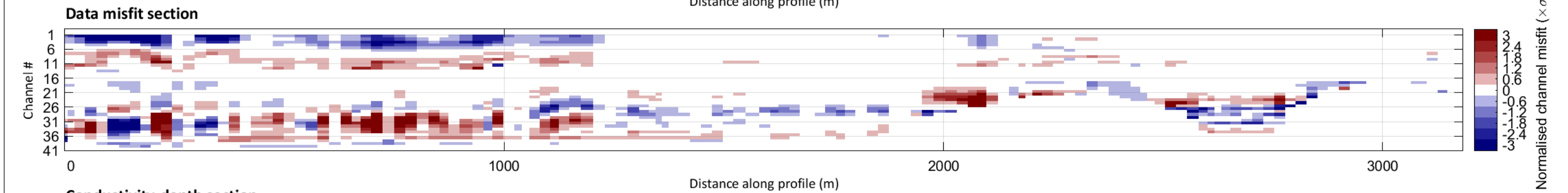
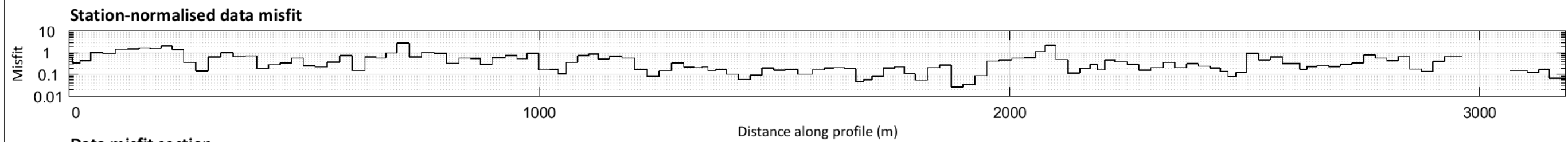
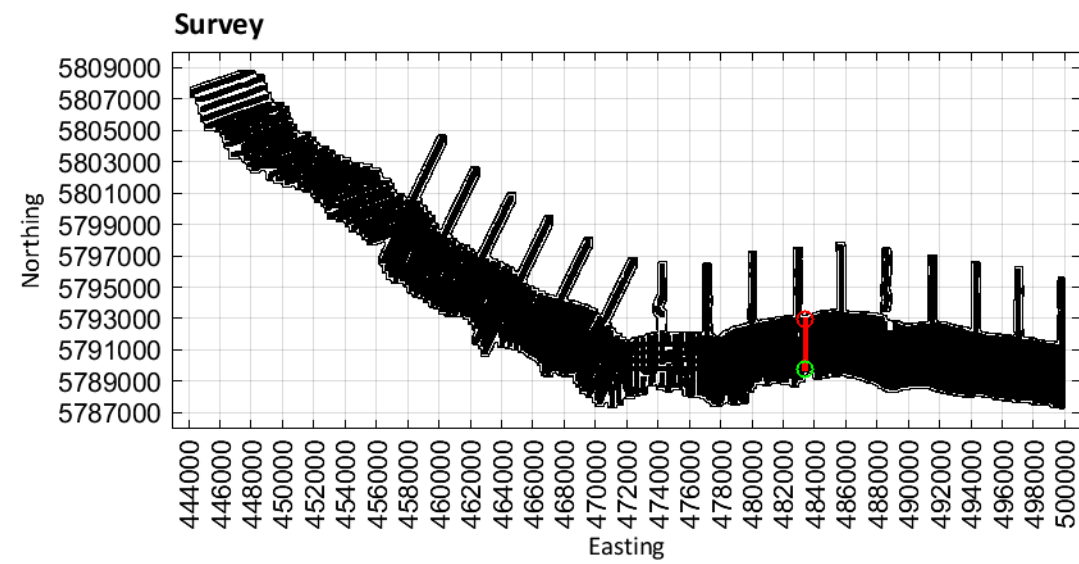
MGA Zone 54



Limestone Coast
Spatially constrained inversion

Line: 300731

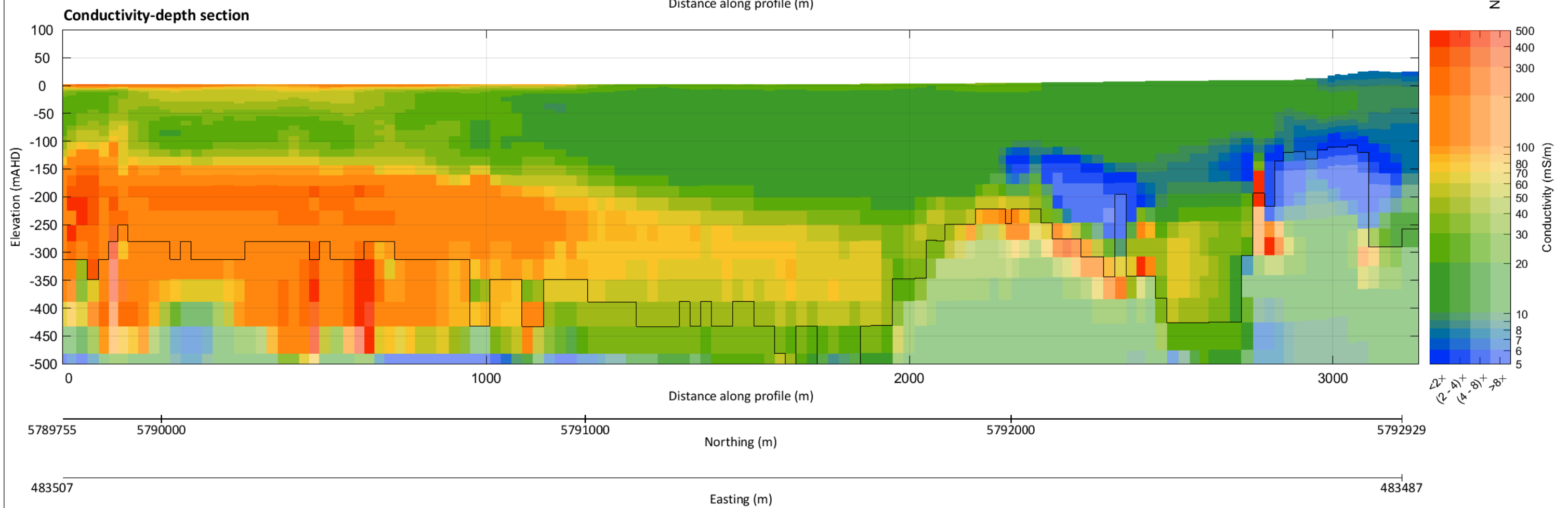
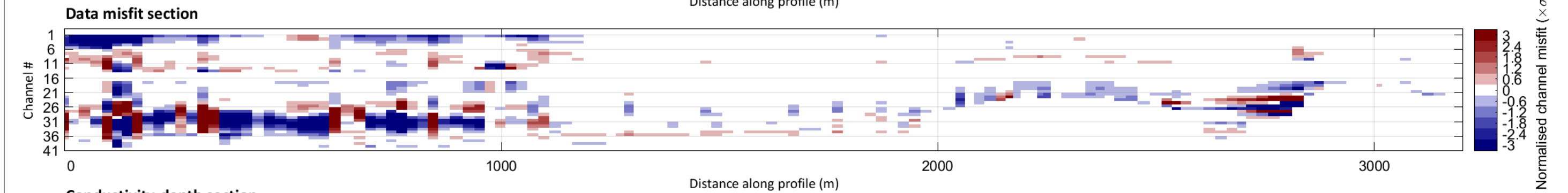
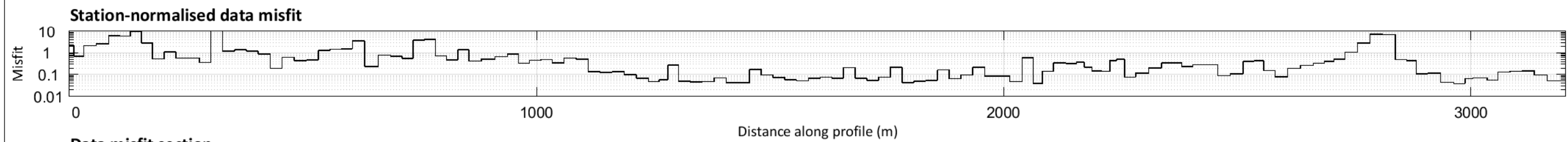
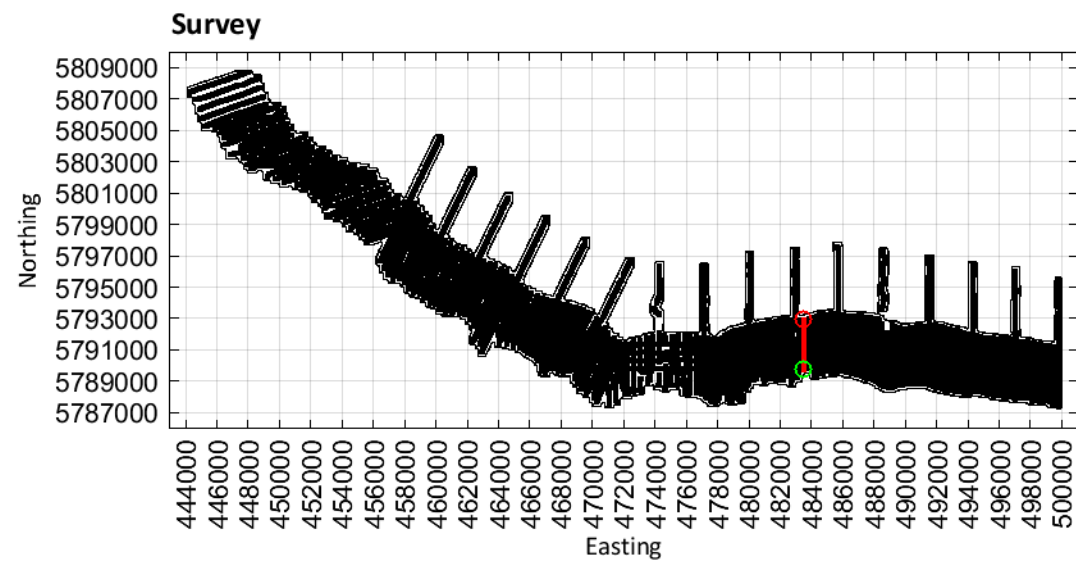
MGA Zone 54



Limestone Coast
Spatially constrained inversion

Line: 300741

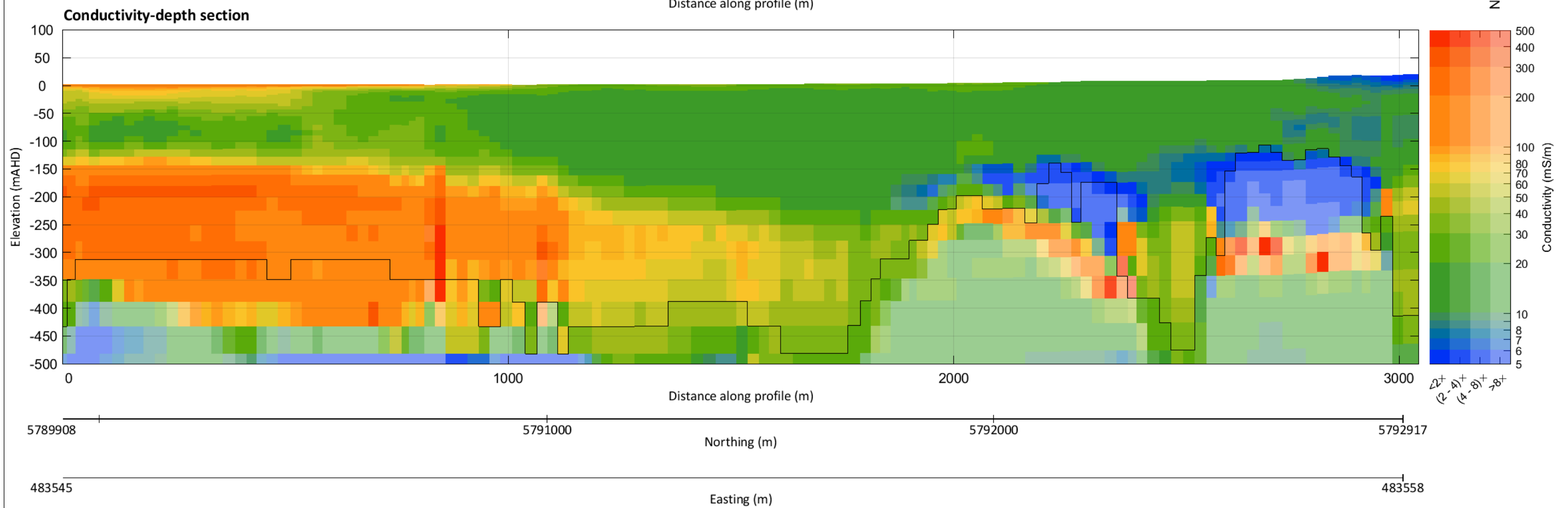
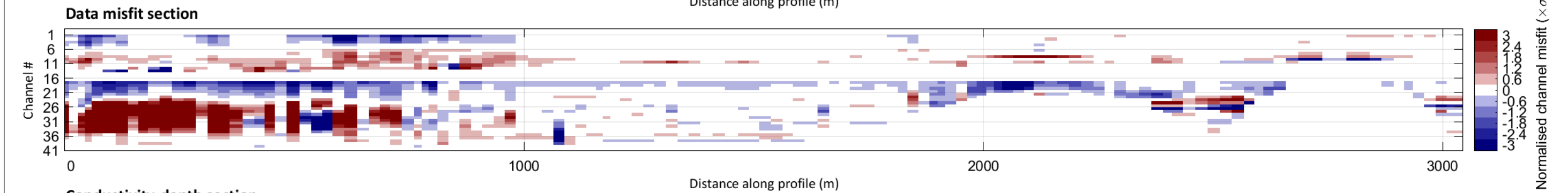
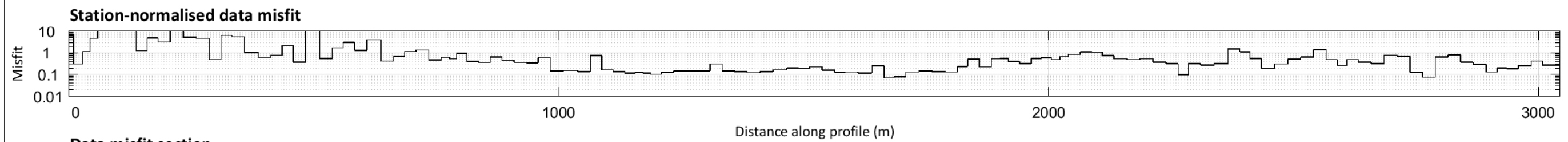
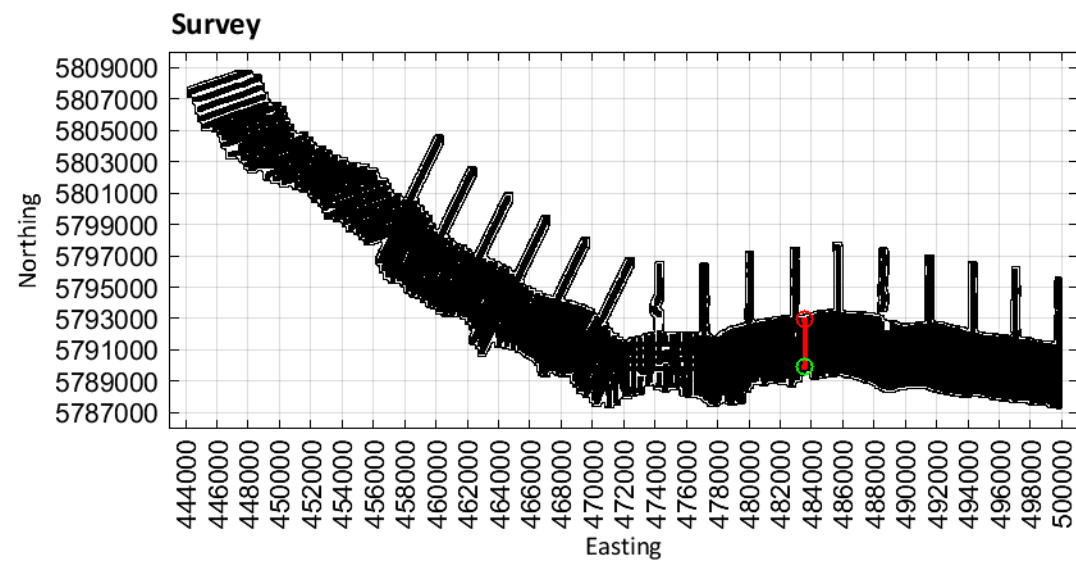
MGA Zone 54



Limestone Coast
Spatially constrained inversion

Line: 300751

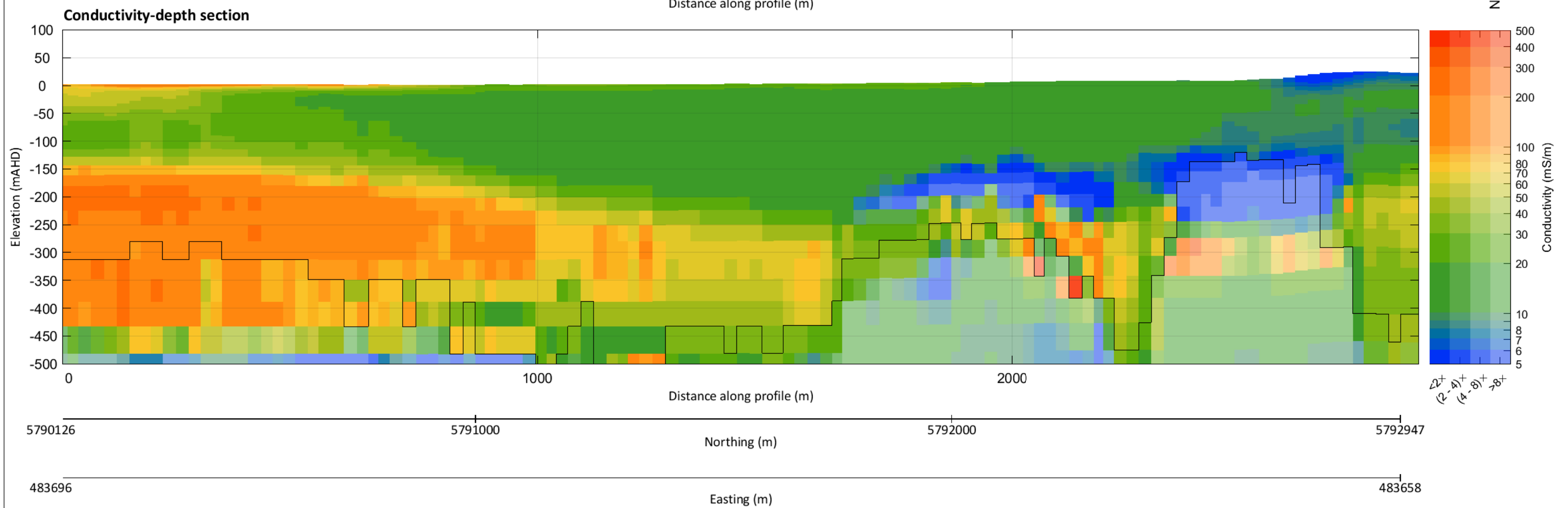
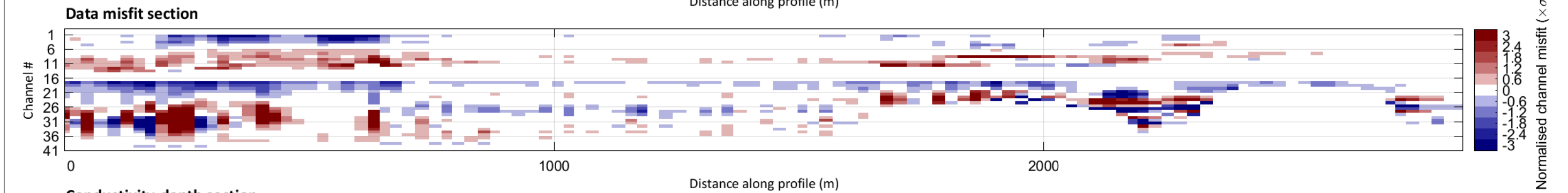
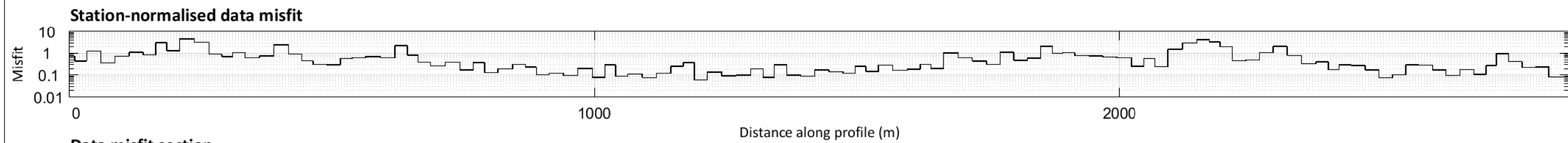
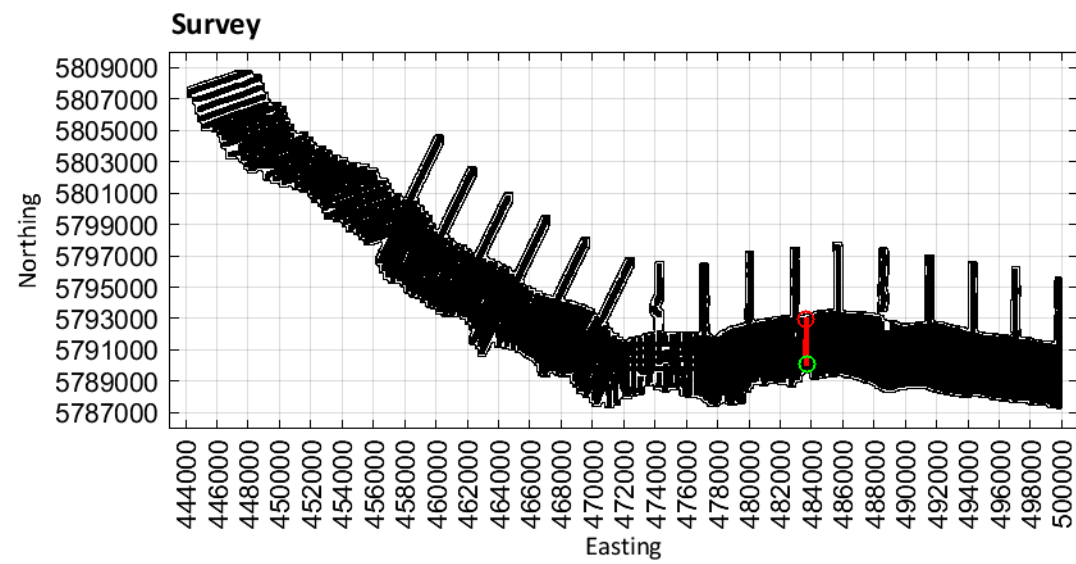
MGA Zone 54



Limestone Coast
Spatially constrained inversion

Line: 300761

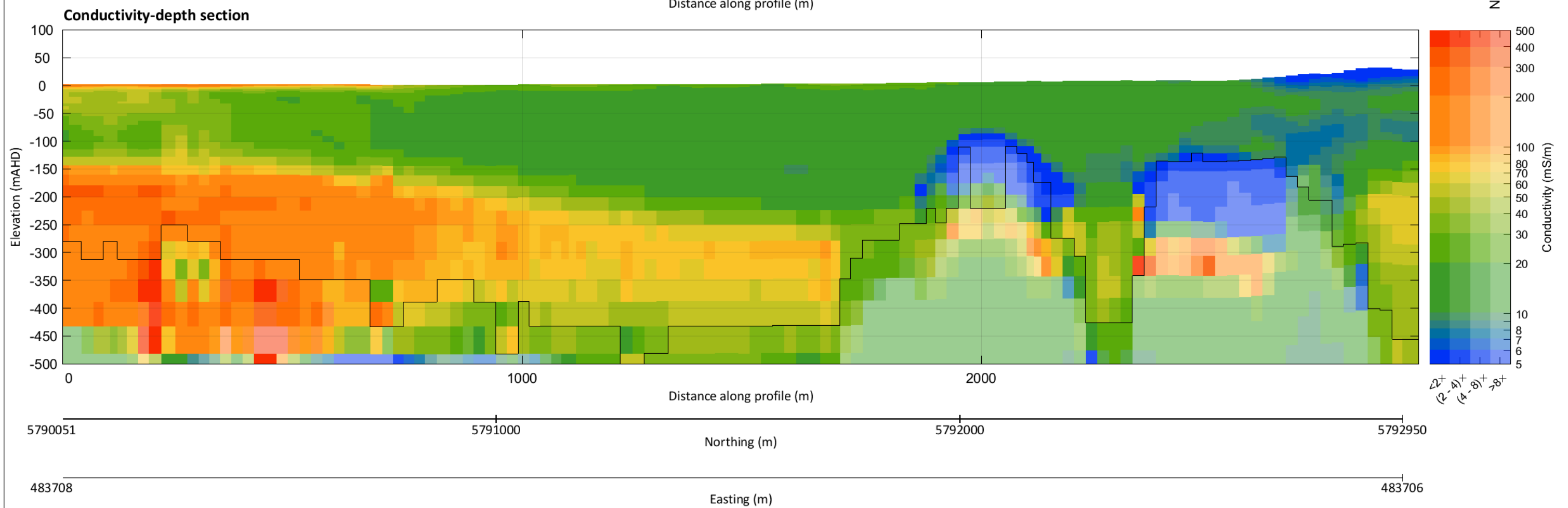
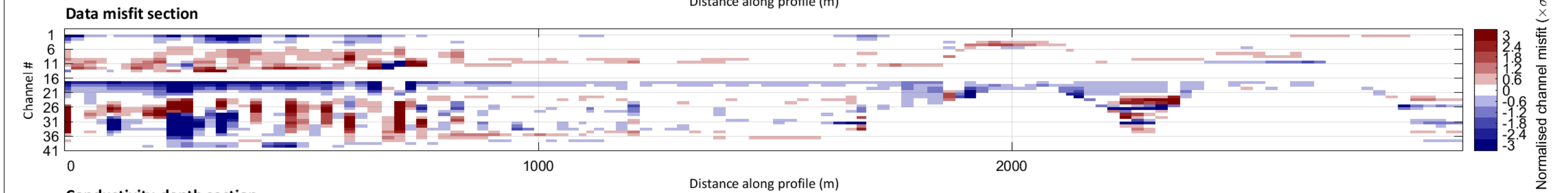
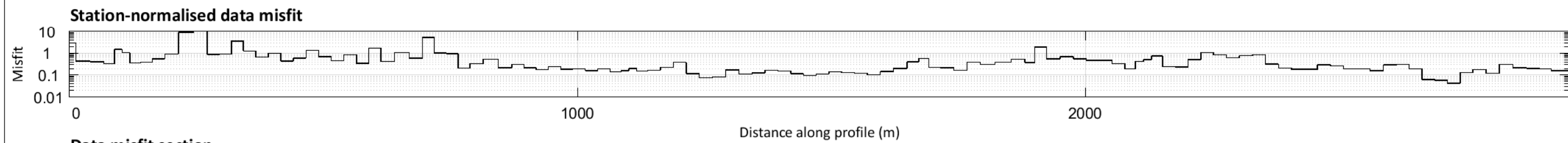
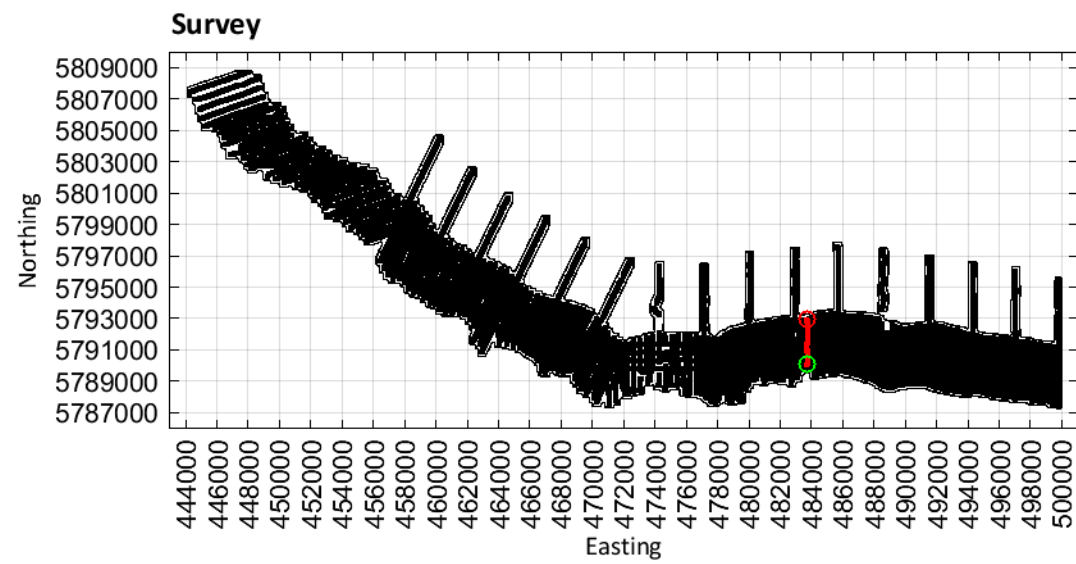
MGA Zone 54



Limestone Coast
Spatially constrained inversion

Line: 300771

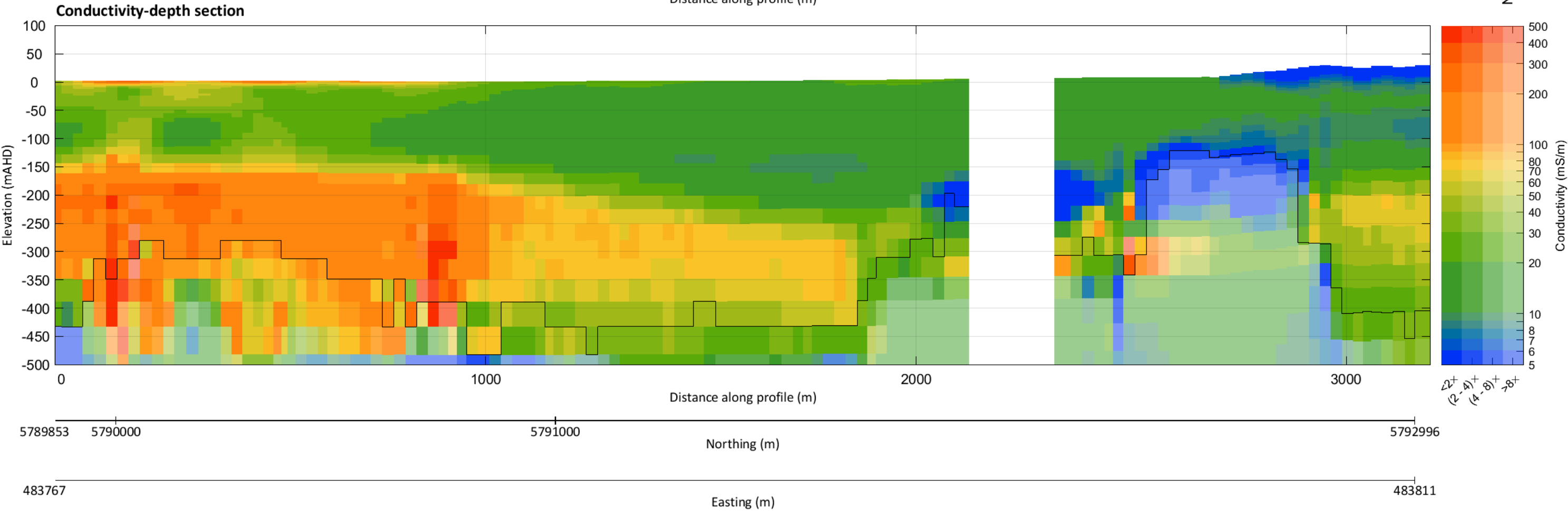
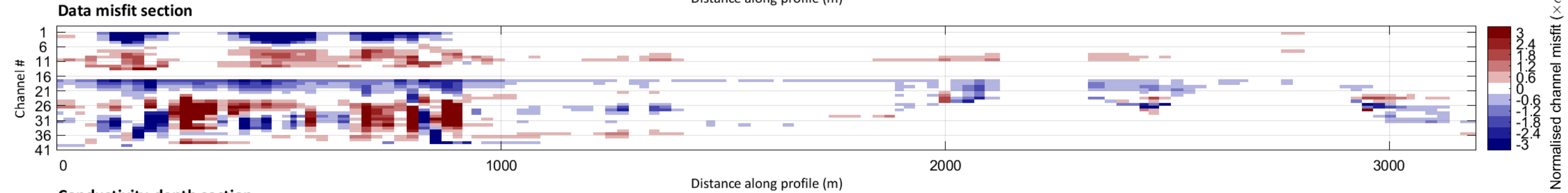
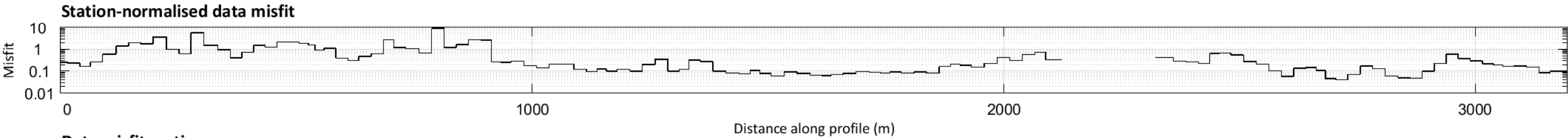
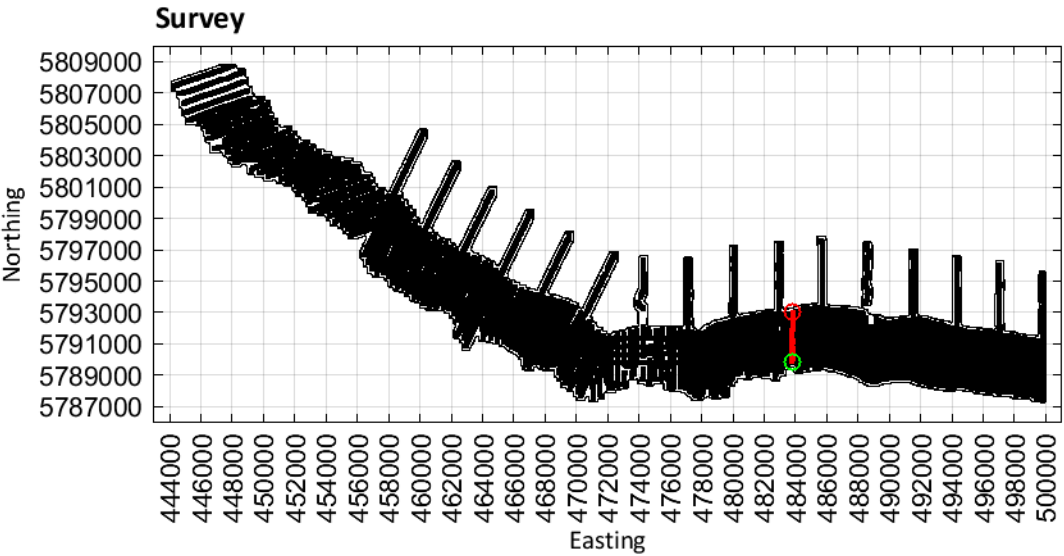
MGA Zone 54



Limestone Coast
Spatially constrained inversion

Line: 300781

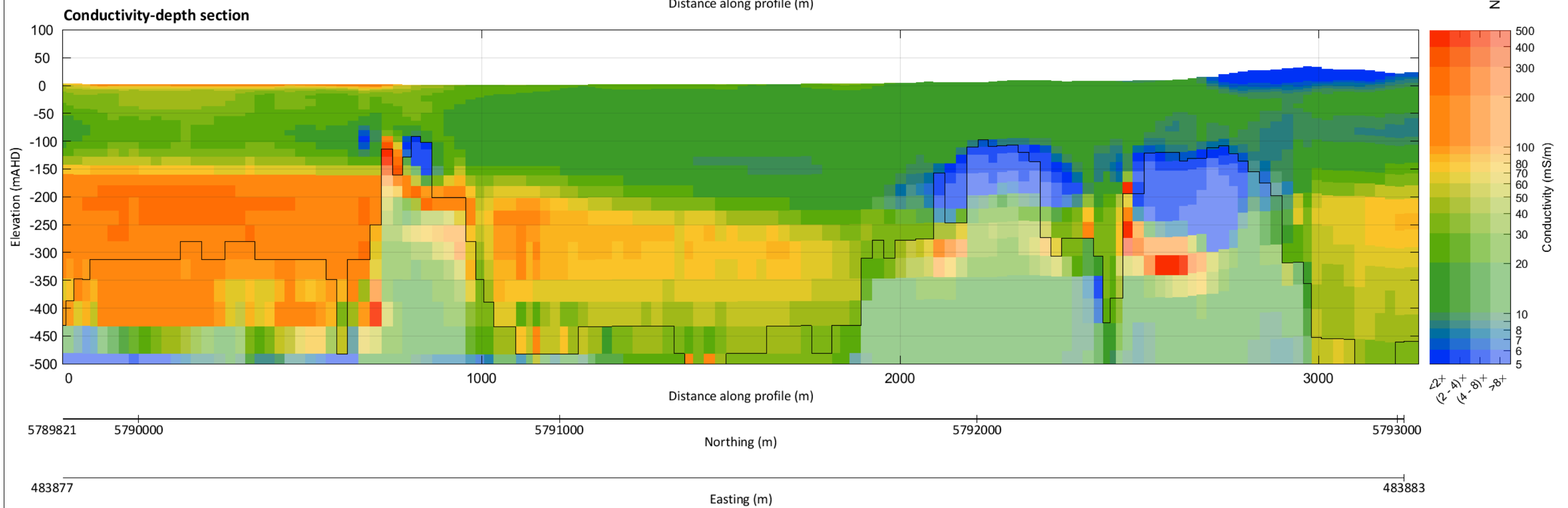
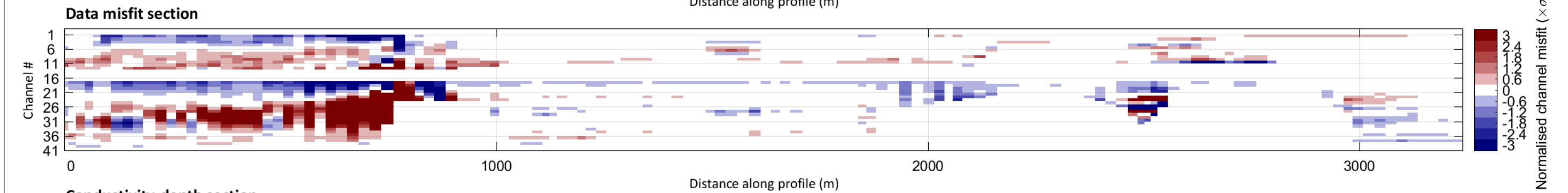
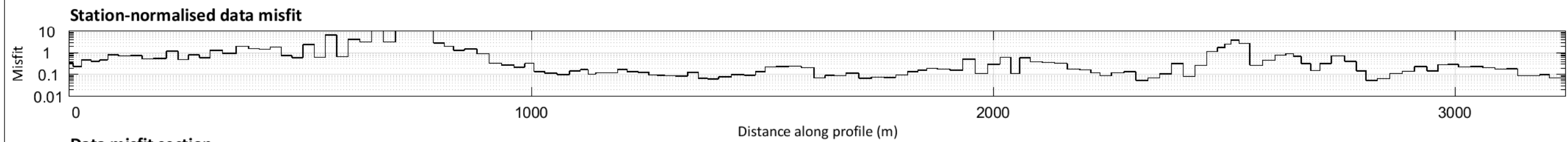
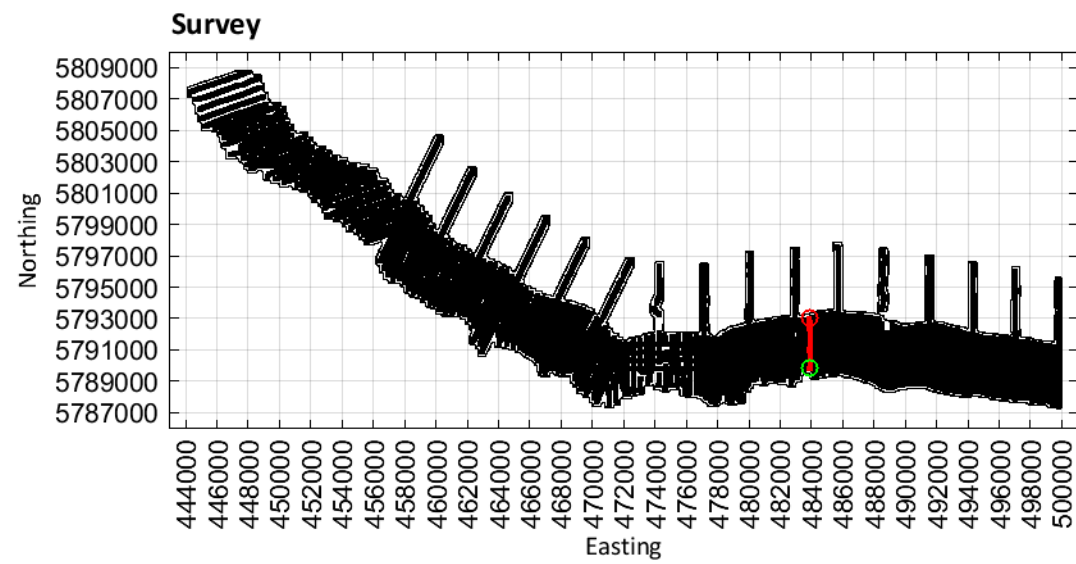
MGA Zone 54



Limestone Coast
Spatially constrained inversion

Line: 300791

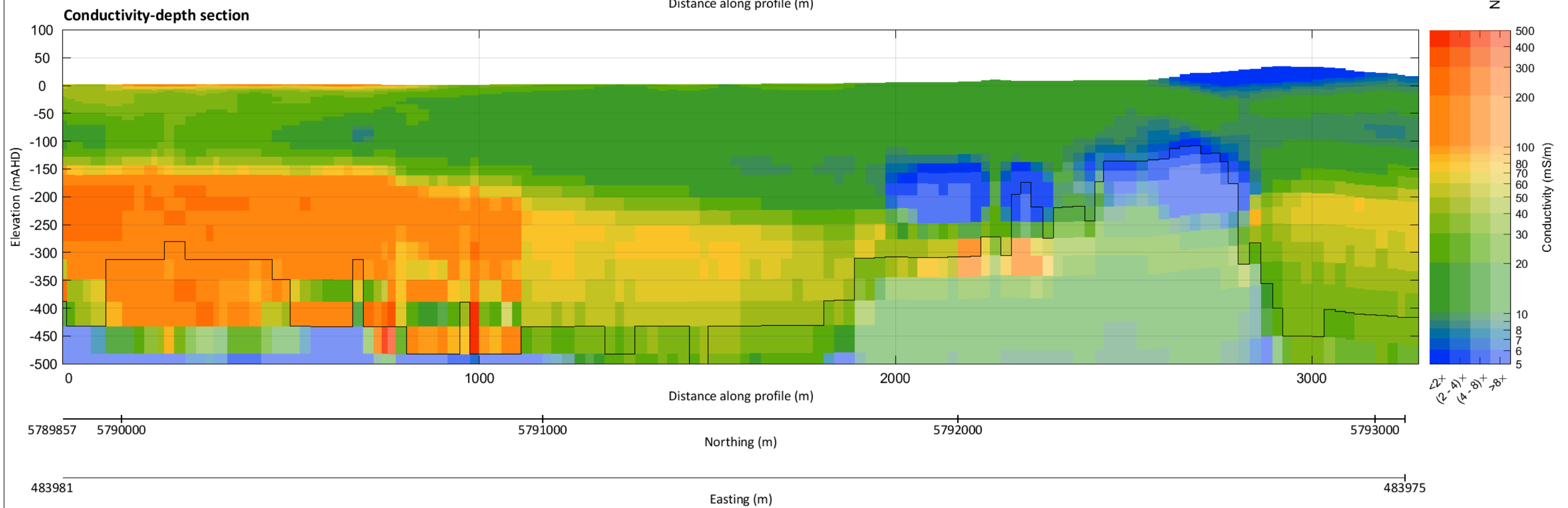
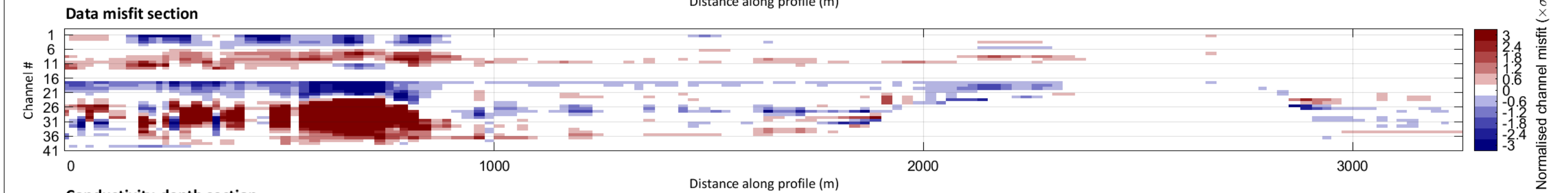
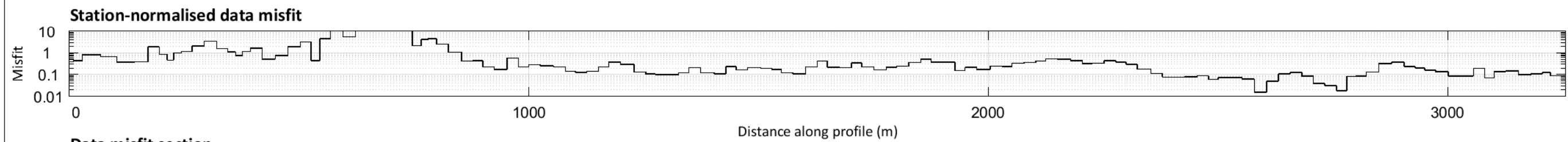
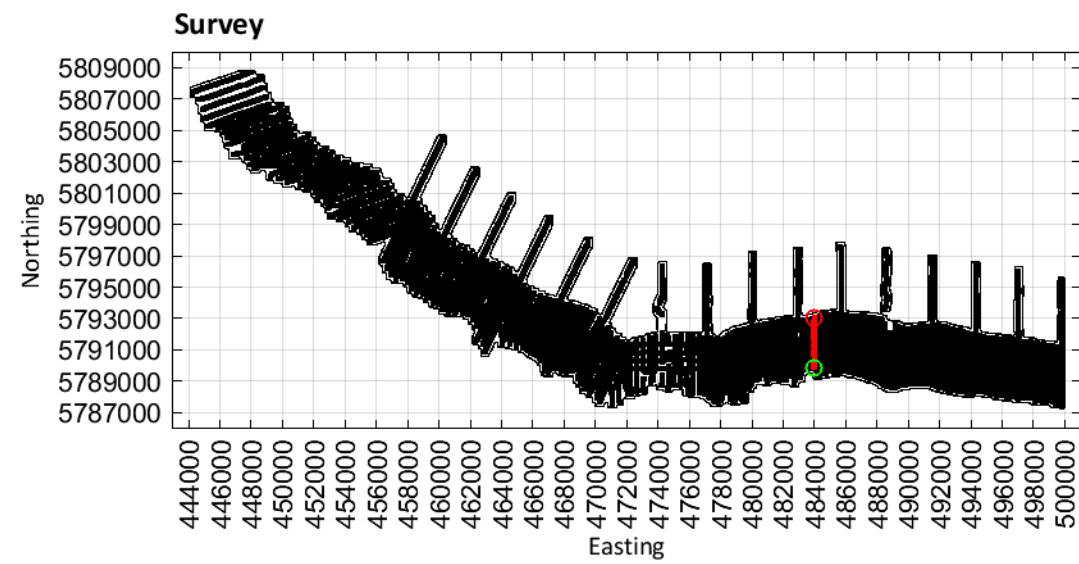
MGA Zone 54



Limestone Coast
Spatially constrained inversion

Line: 300801

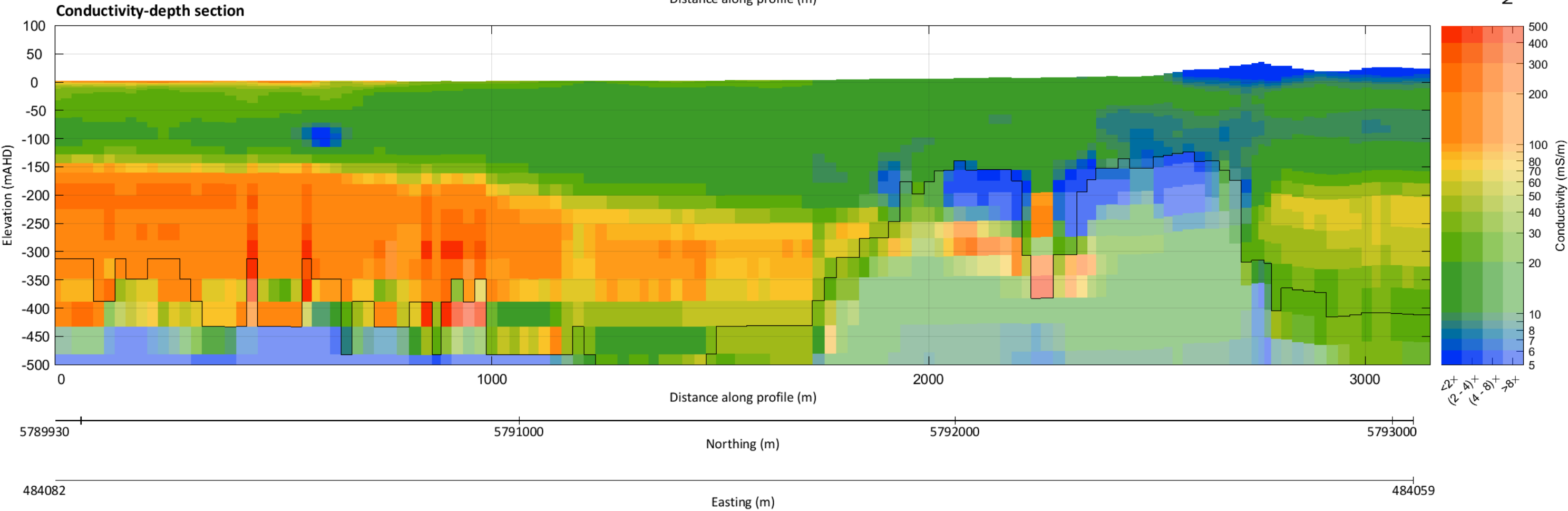
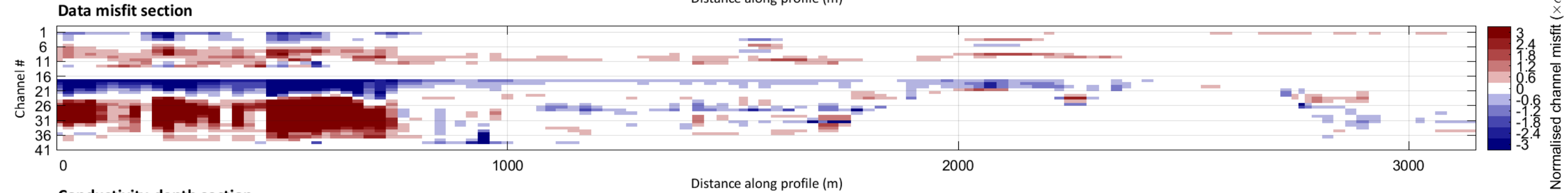
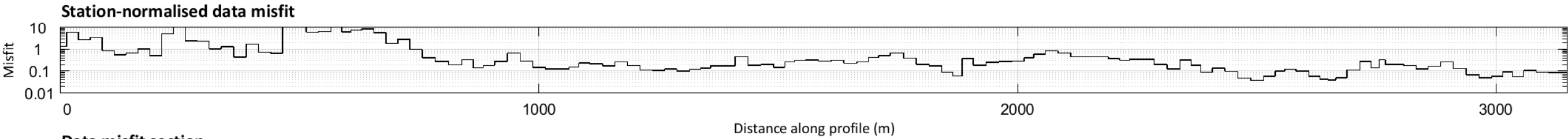
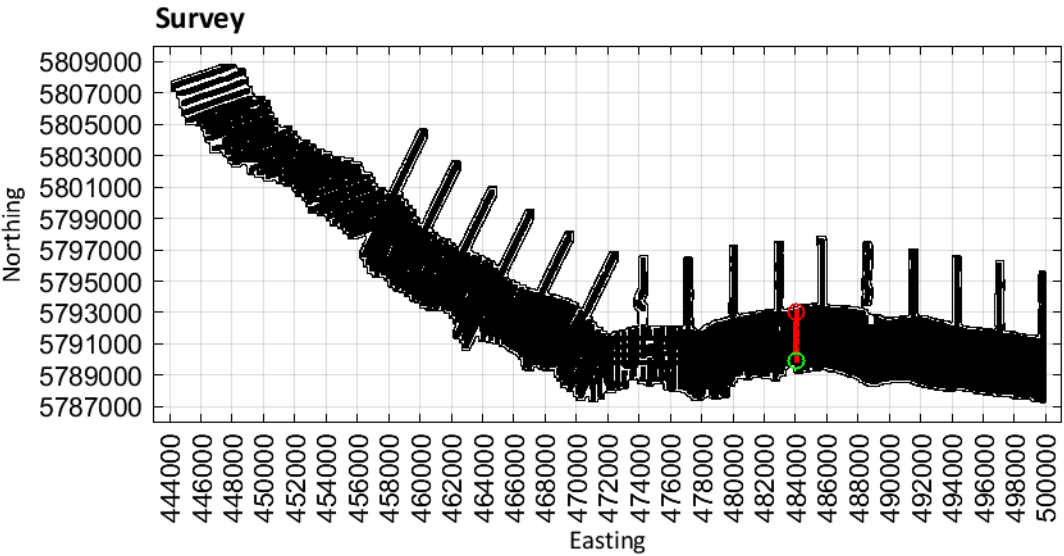
MGA Zone 54



Limestone Coast
Spatially constrained inversion

Line: 300811

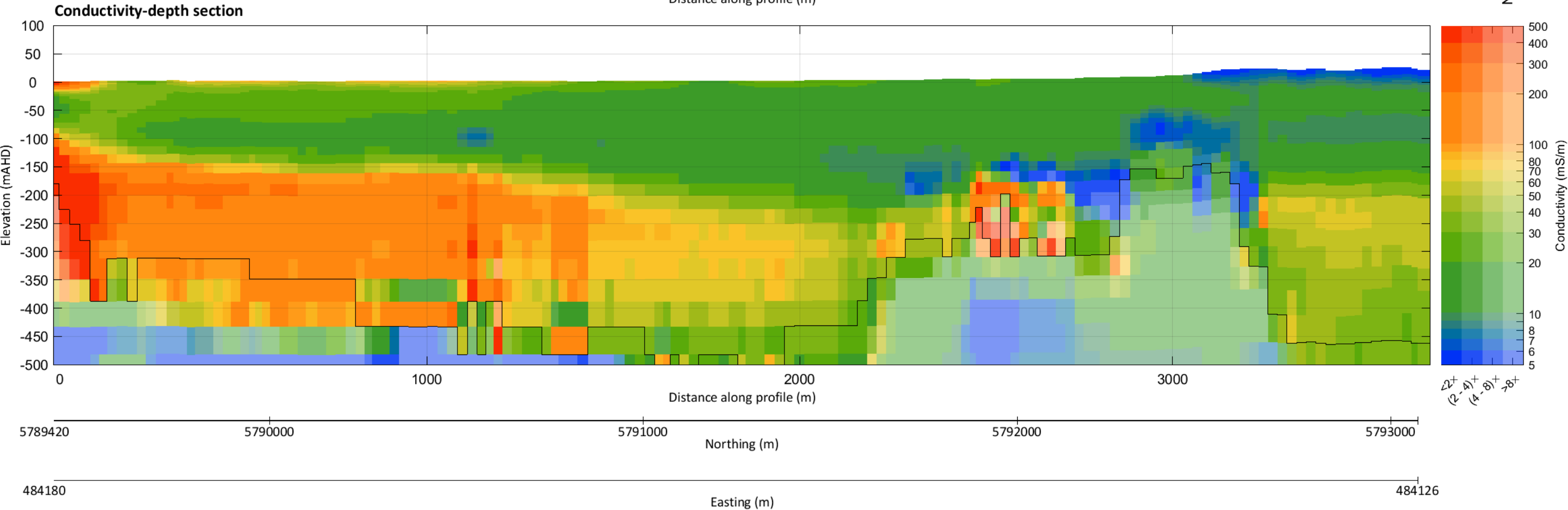
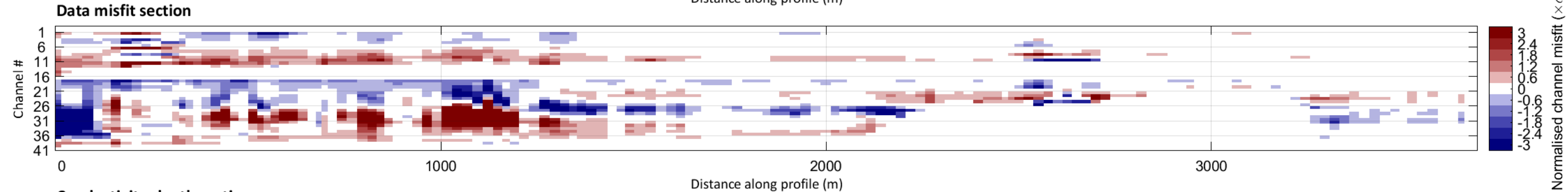
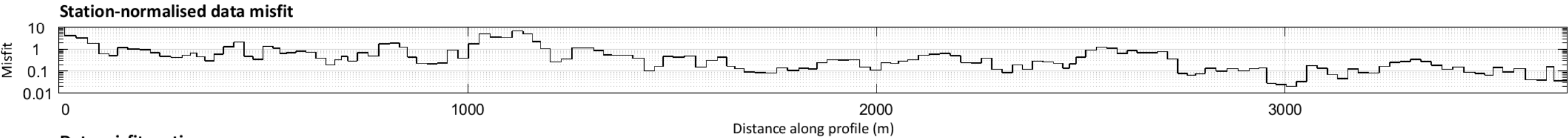
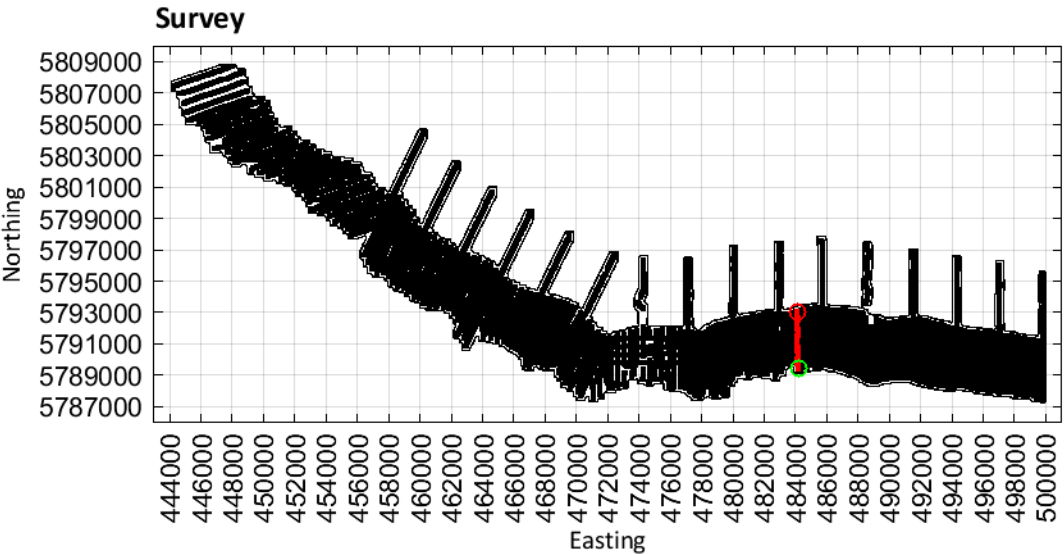
MGA Zone 54



Limestone Coast
Spatially constrained inversion

Line: 300821

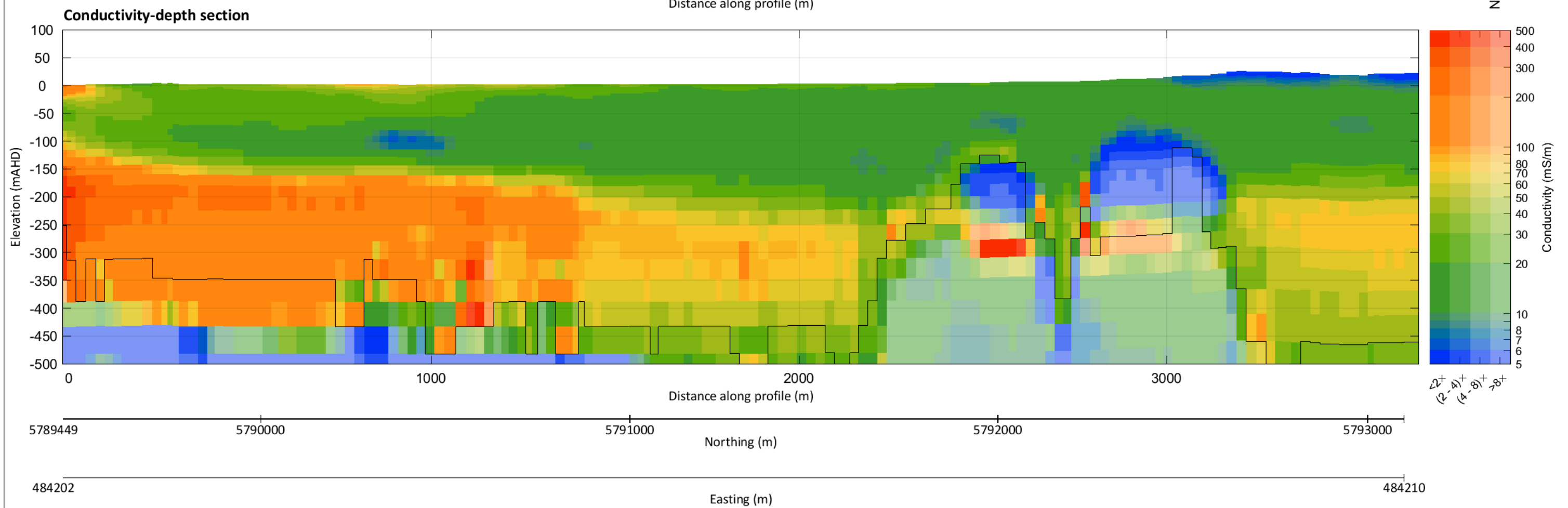
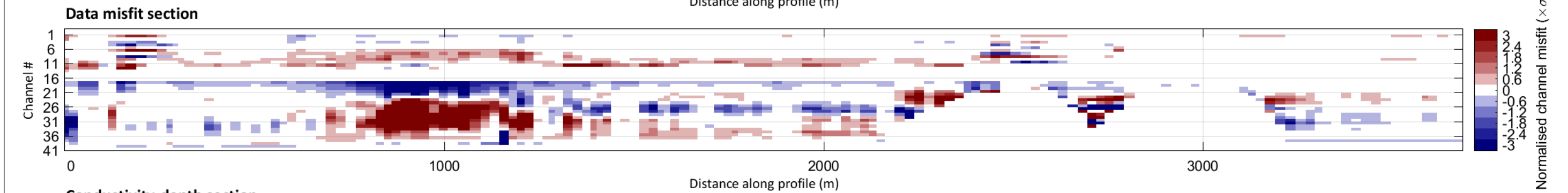
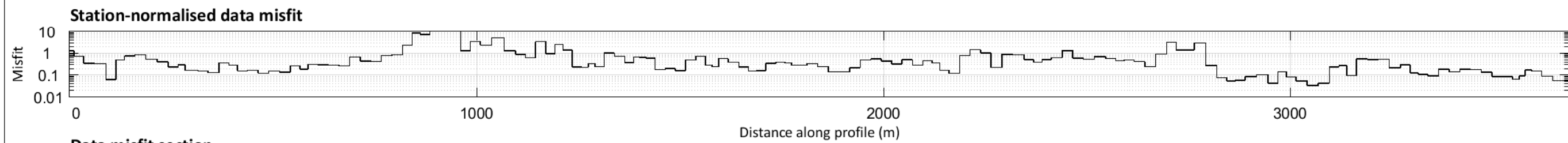
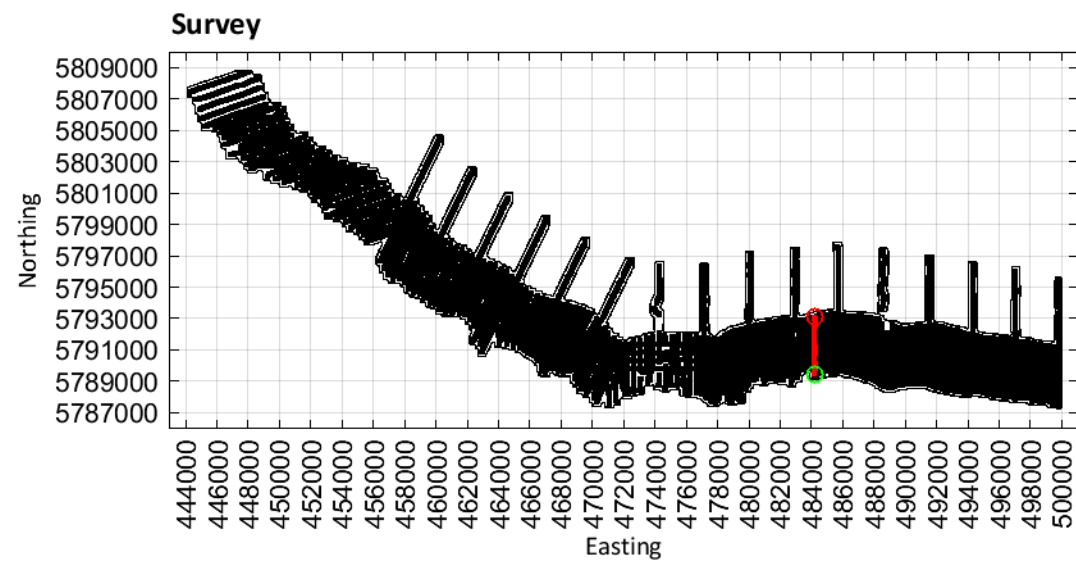
MGA Zone 54



Limestone Coast
Spatially constrained inversion

Line: 300831

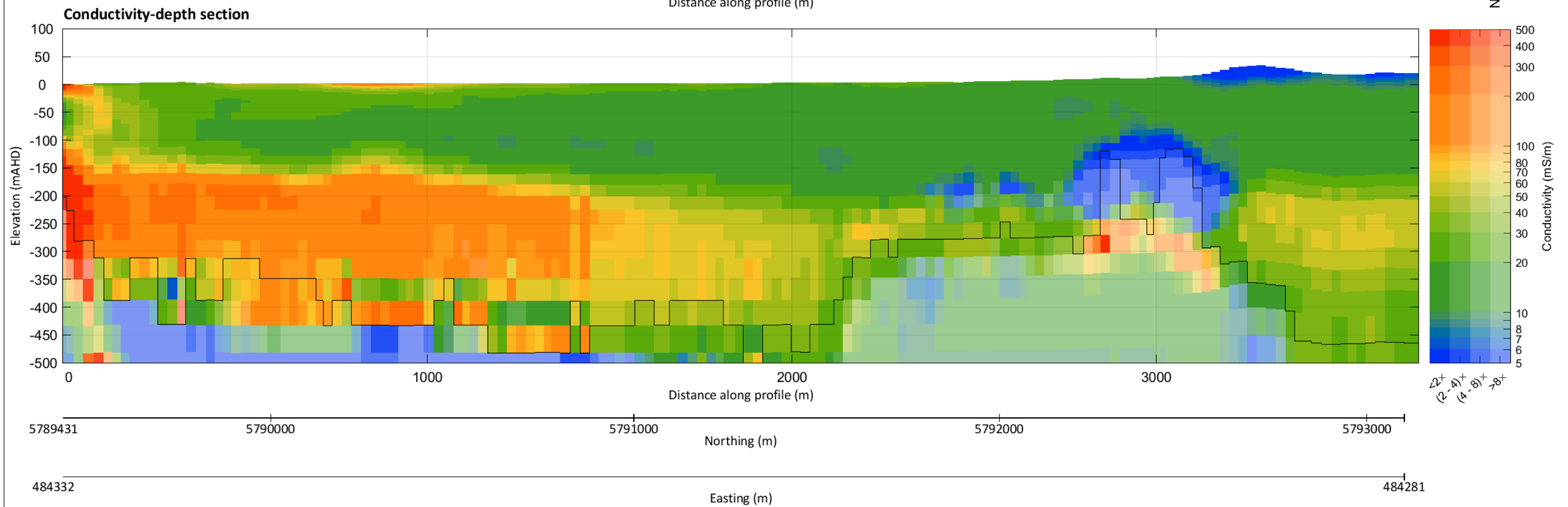
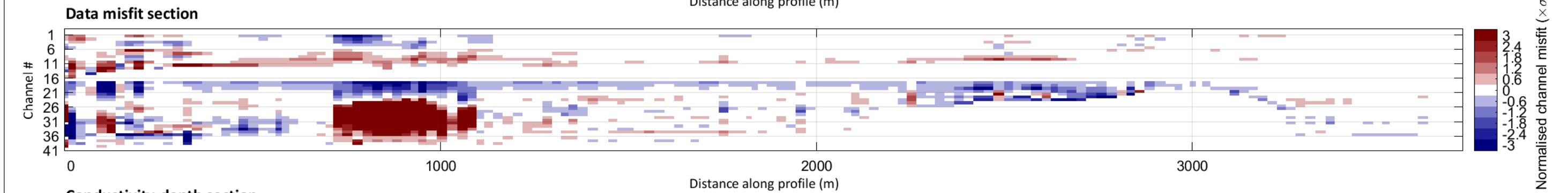
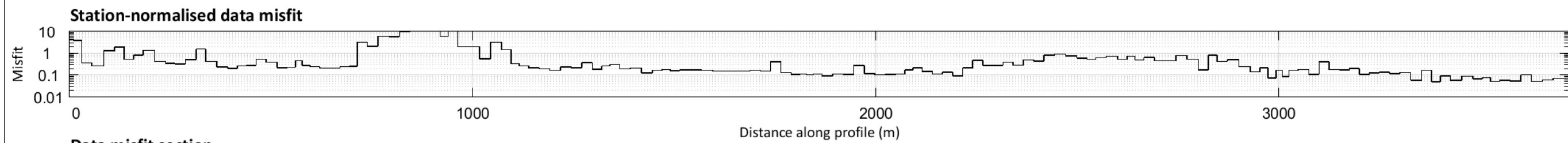
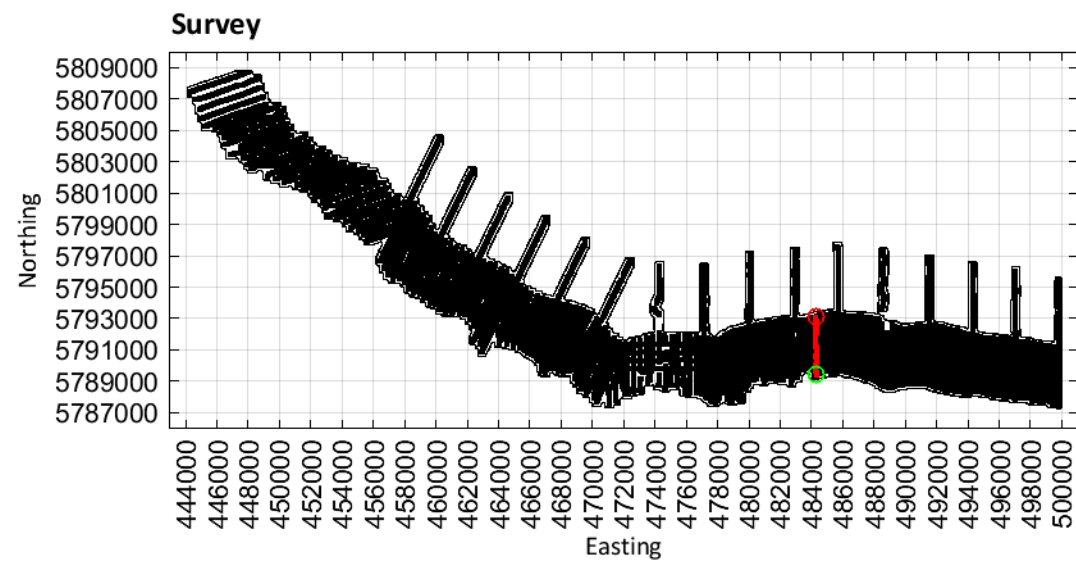
MGA Zone 54



Limestone Coast
Spatially constrained inversion

Line: 300841

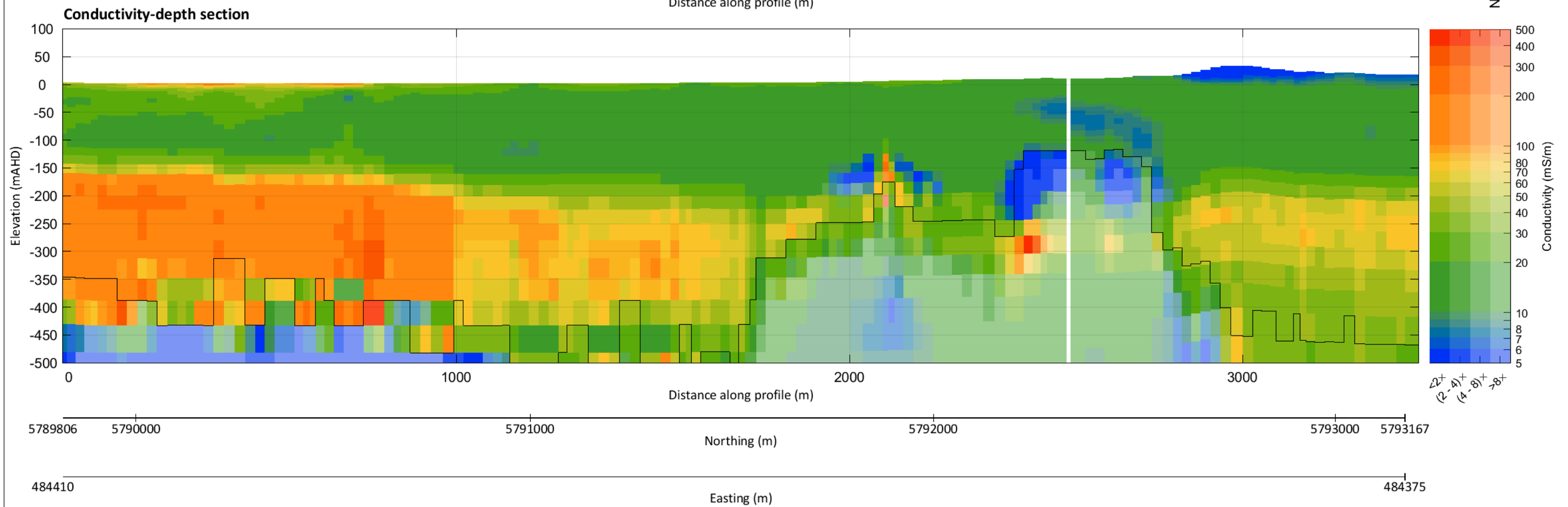
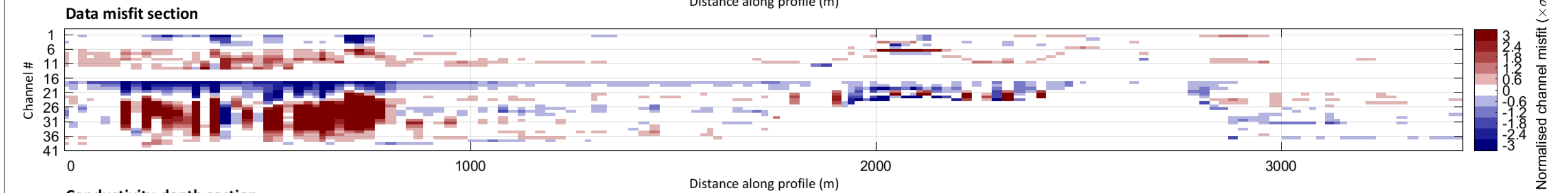
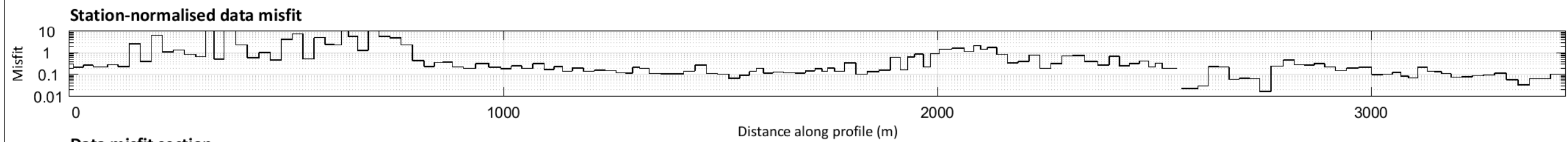
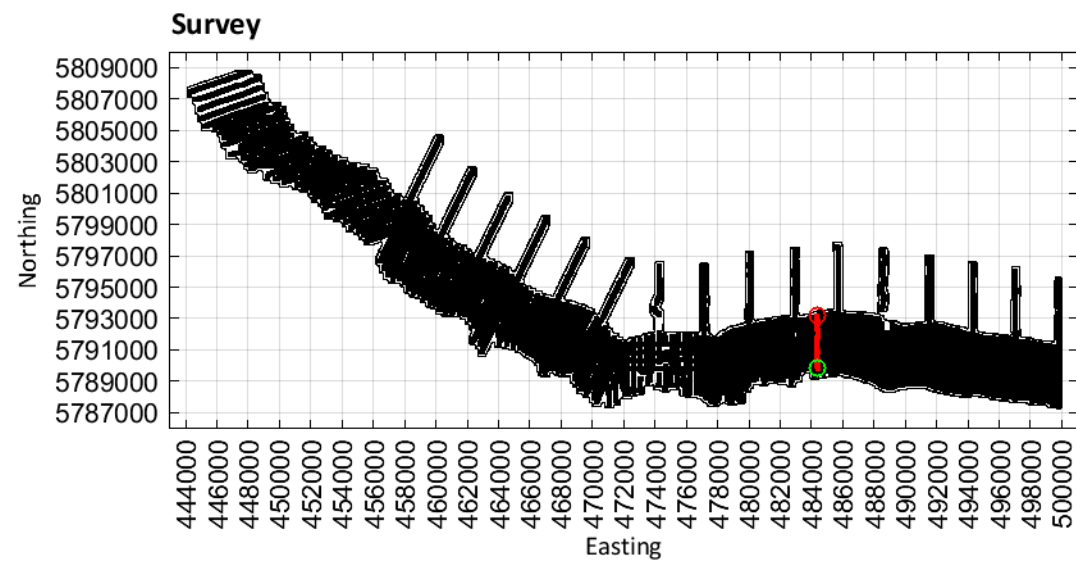
MGA Zone 54



Limestone Coast
Spatially constrained inversion

Line: 300851

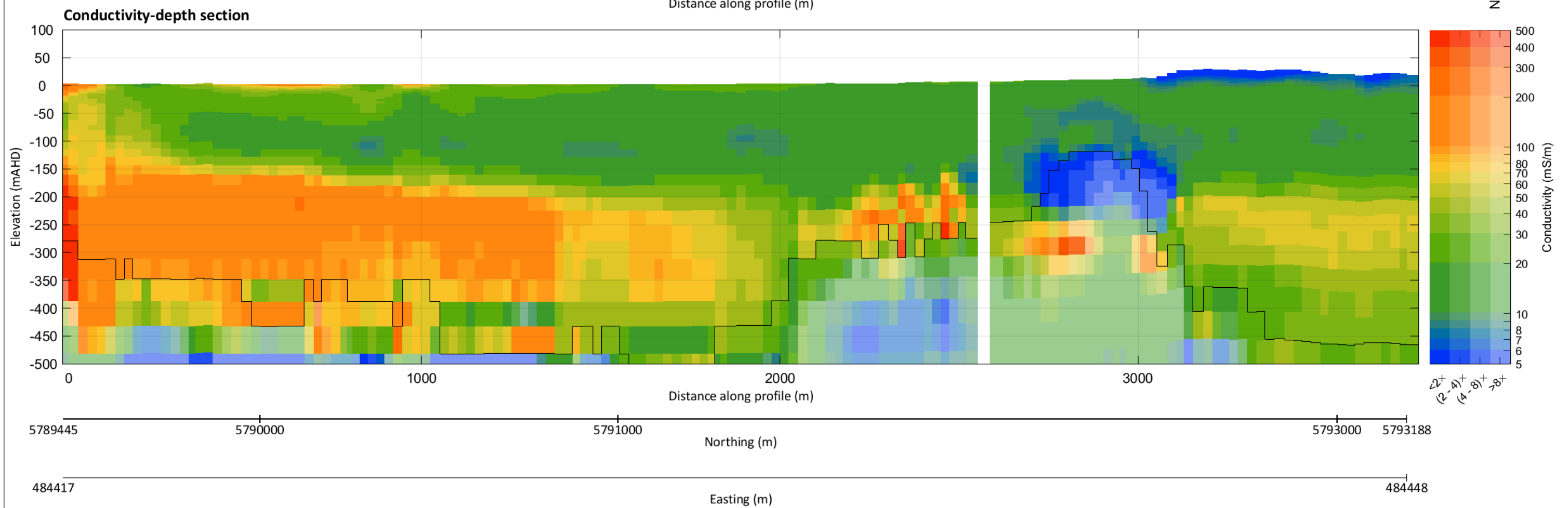
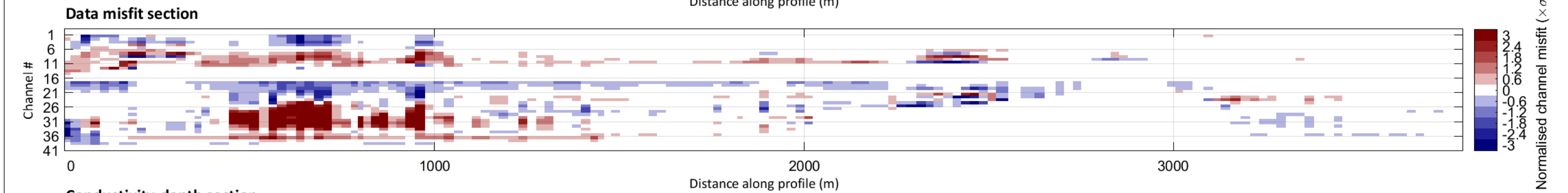
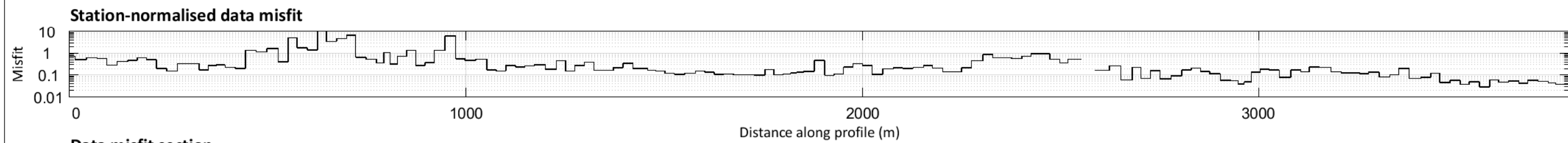
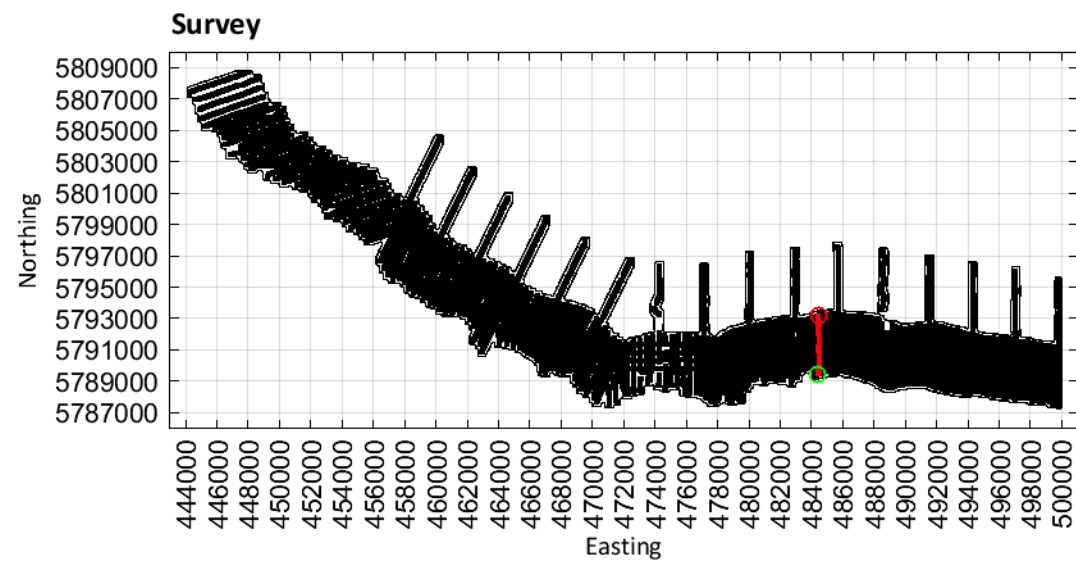
MGA Zone 54



Limestone Coast
Spatially constrained inversion

Line: 300861

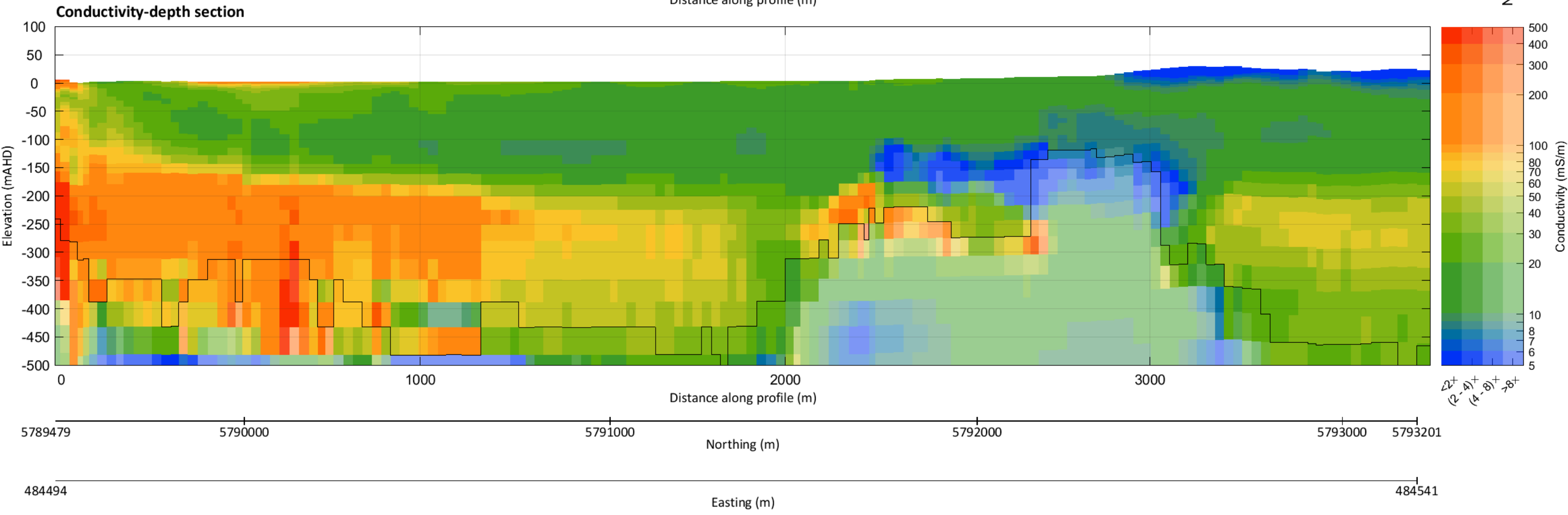
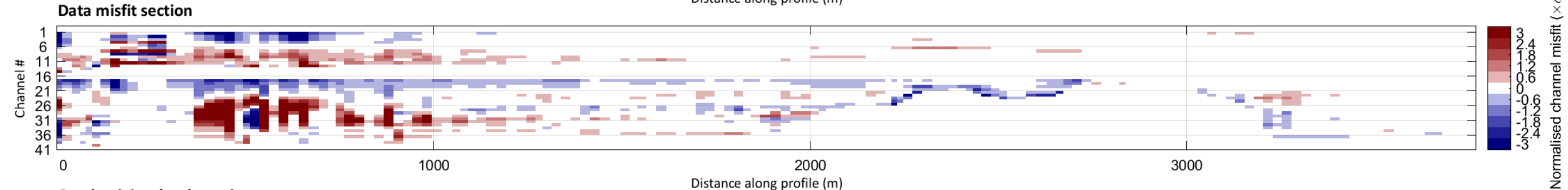
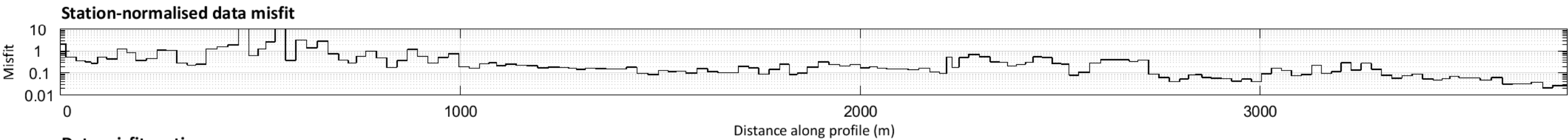
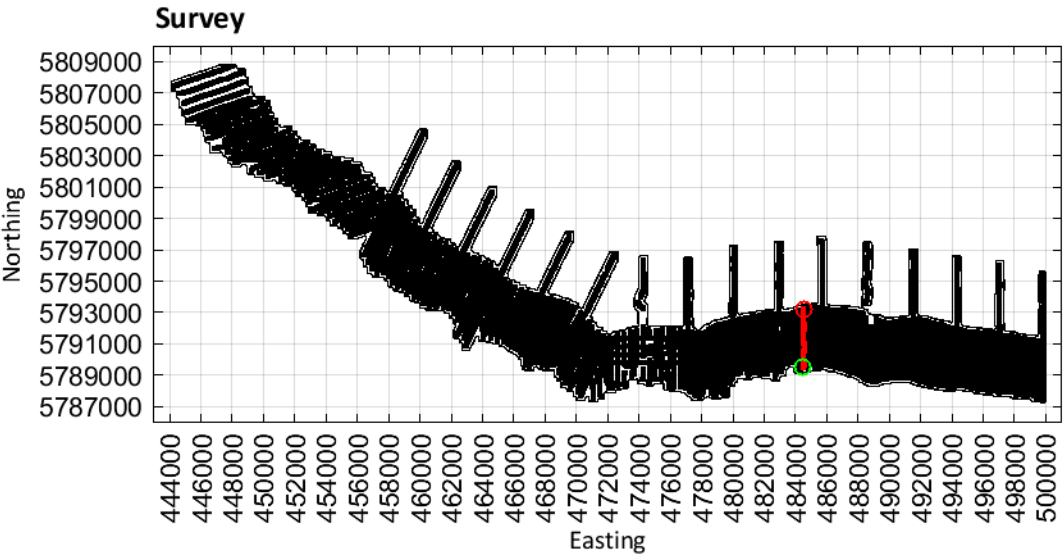
MGA Zone 54



Limestone Coast
Spatially constrained inversion

Line: 300871

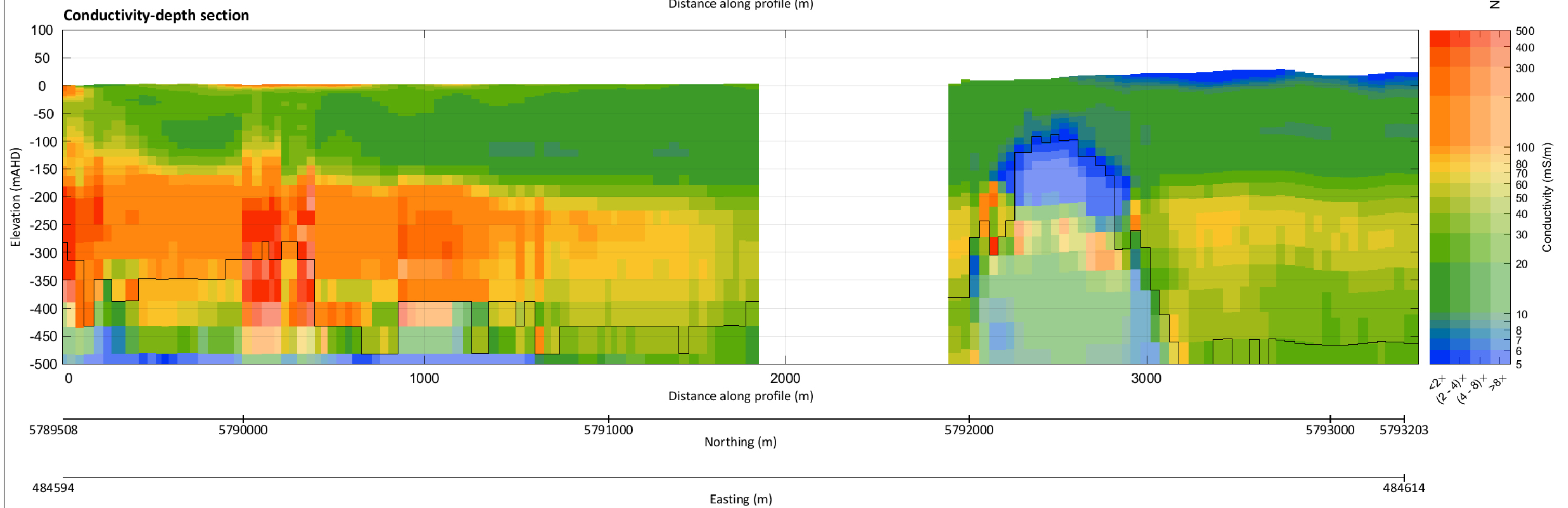
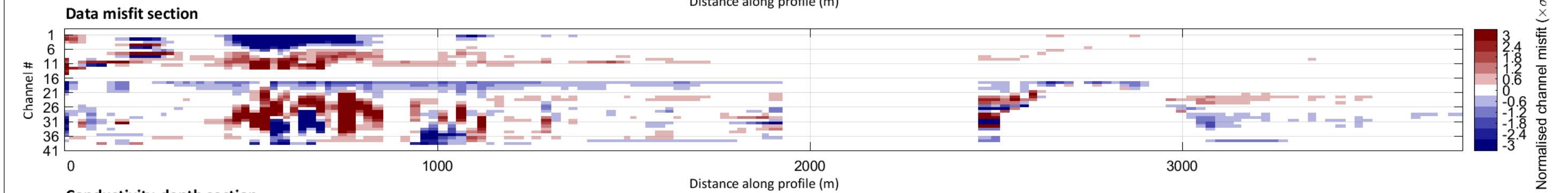
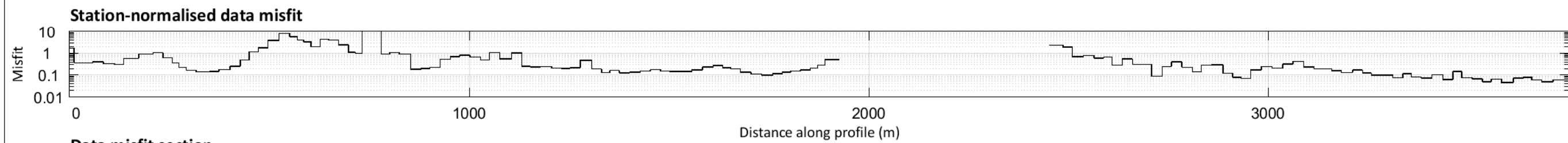
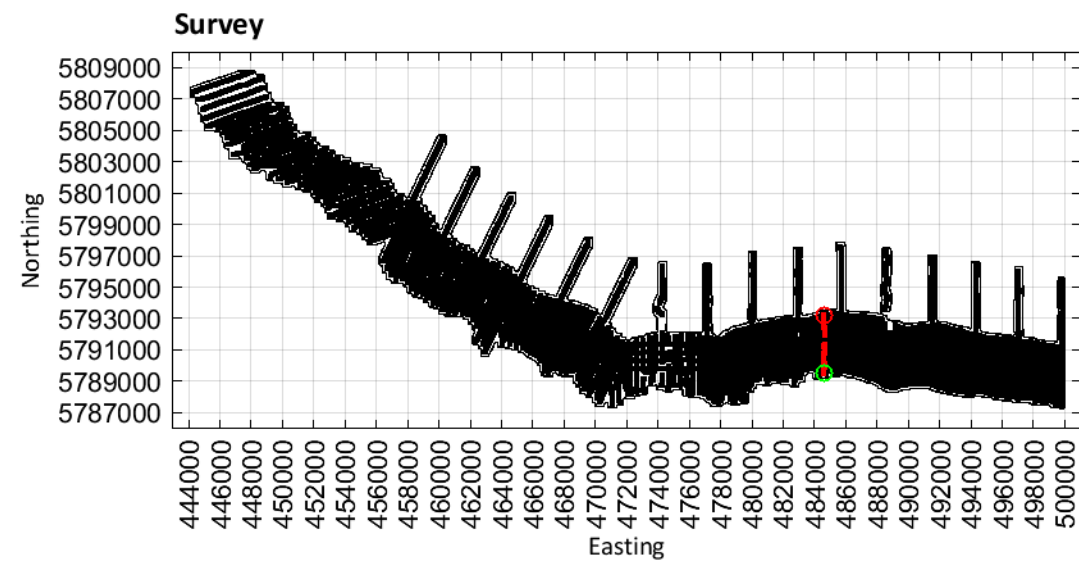
MGA Zone 54



Limestone Coast
Spatially constrained inversion

Line: 300881

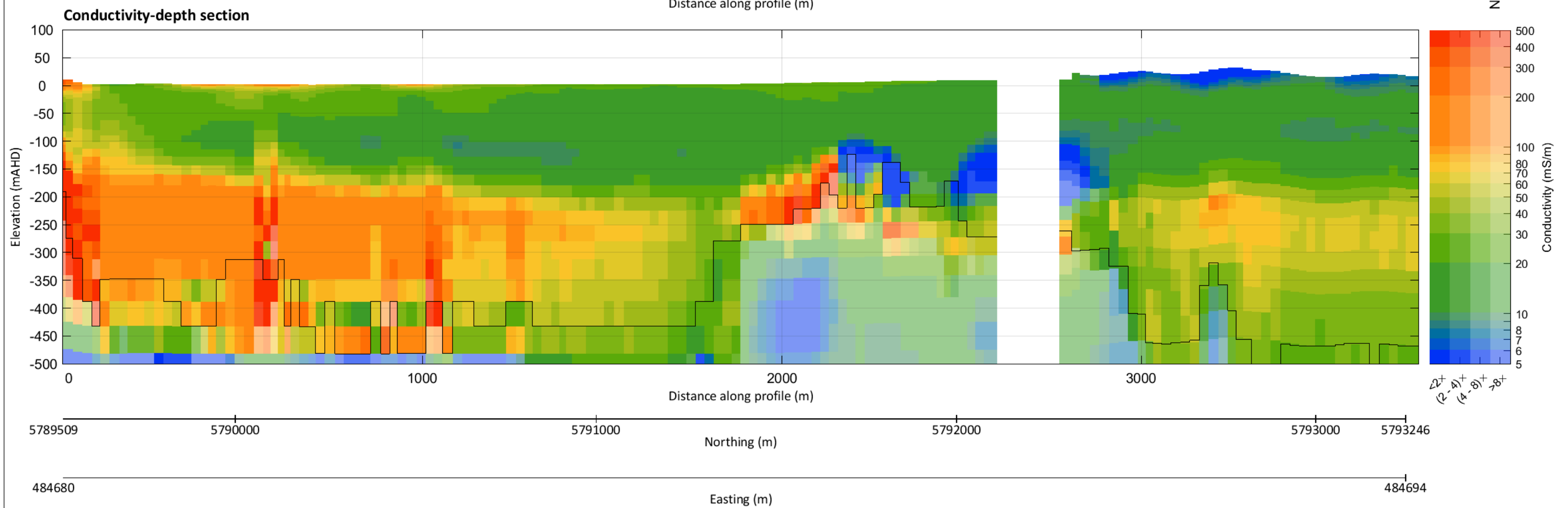
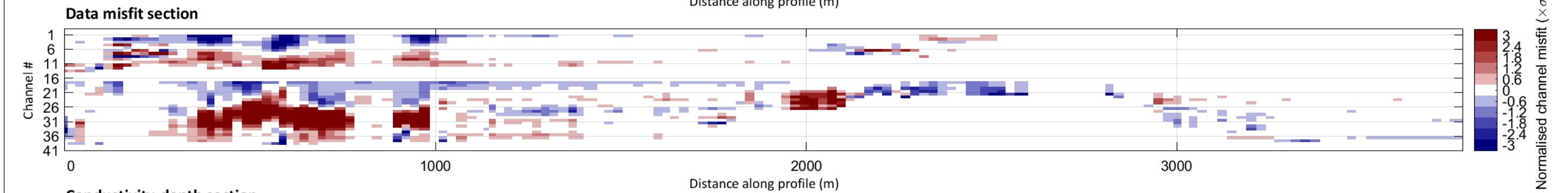
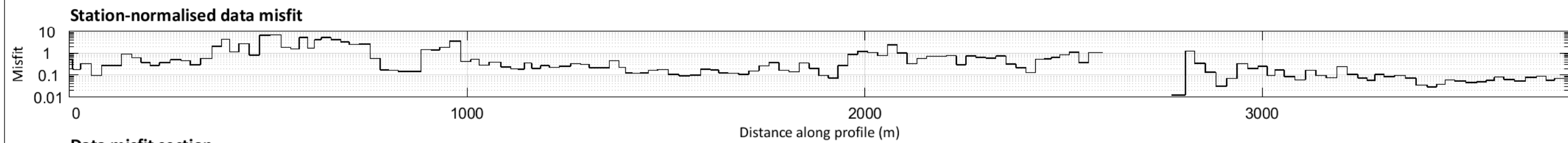
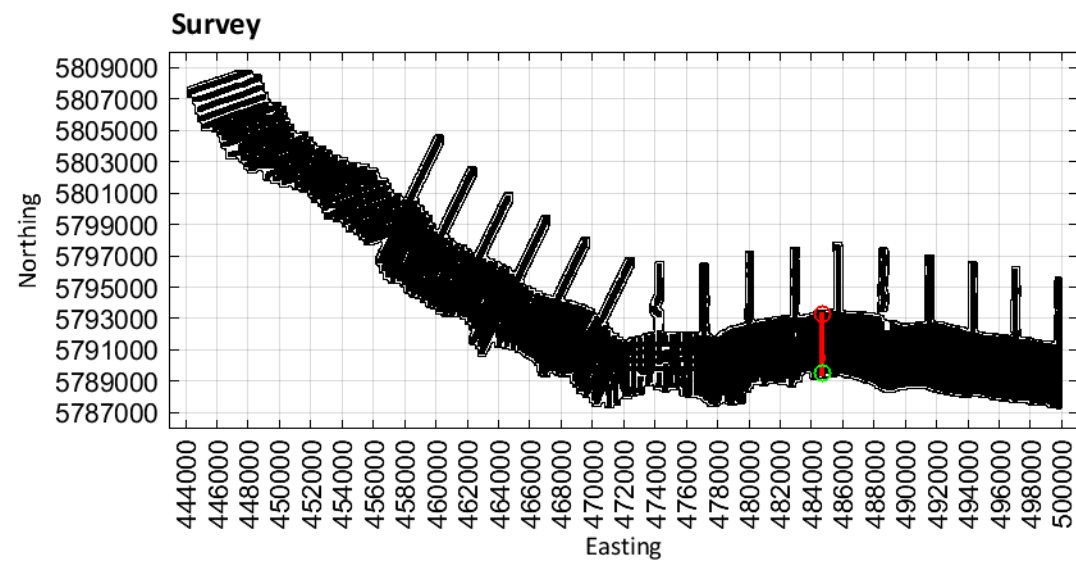
MGA Zone 54



Limestone Coast
Spatially constrained inversion

Line: 300891

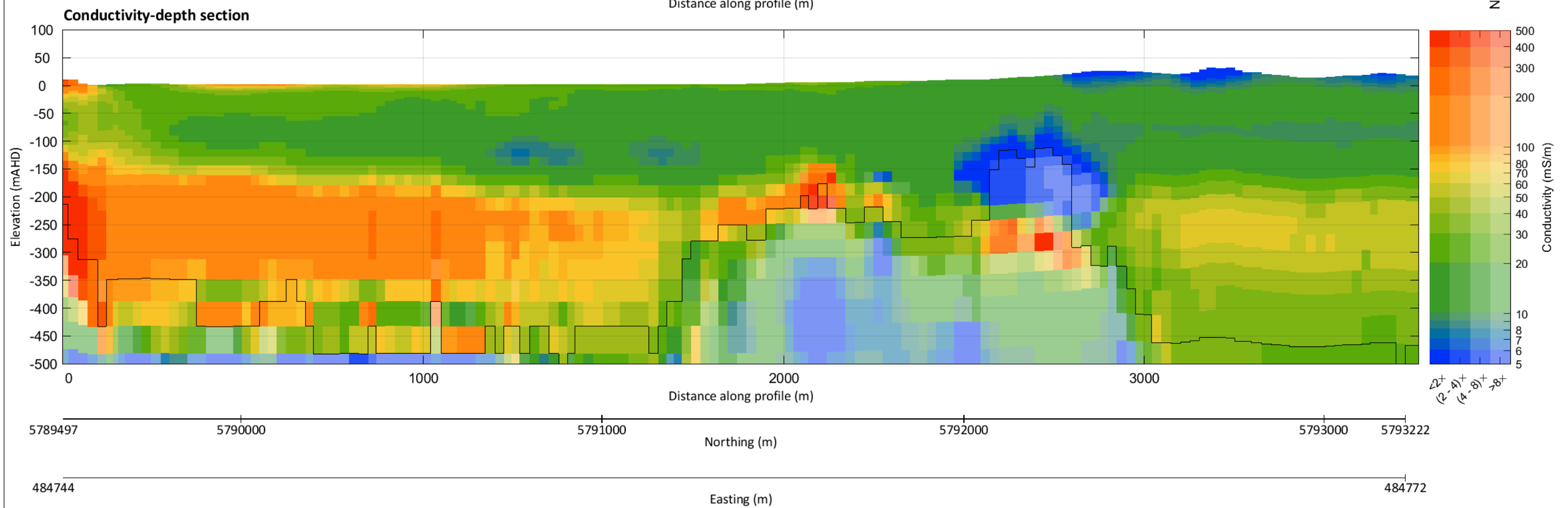
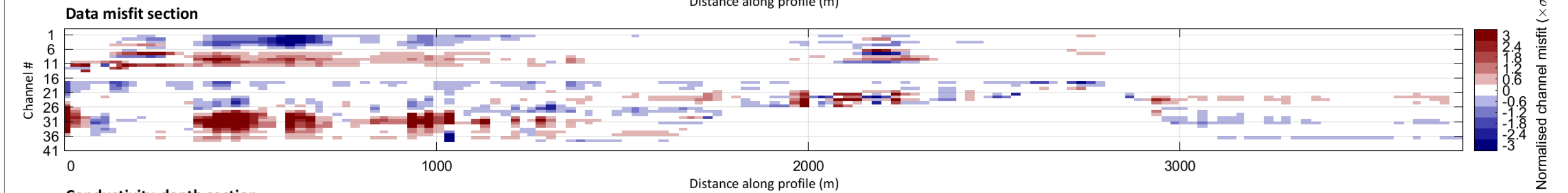
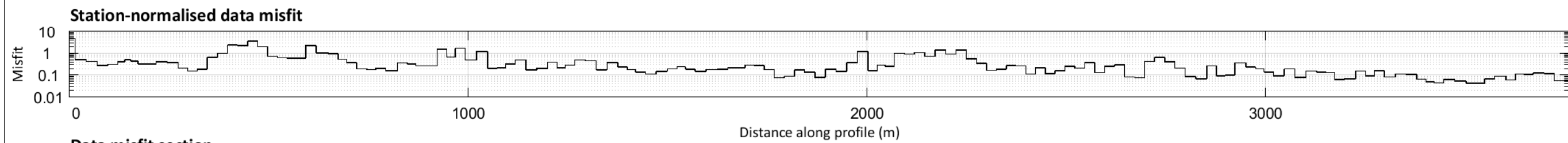
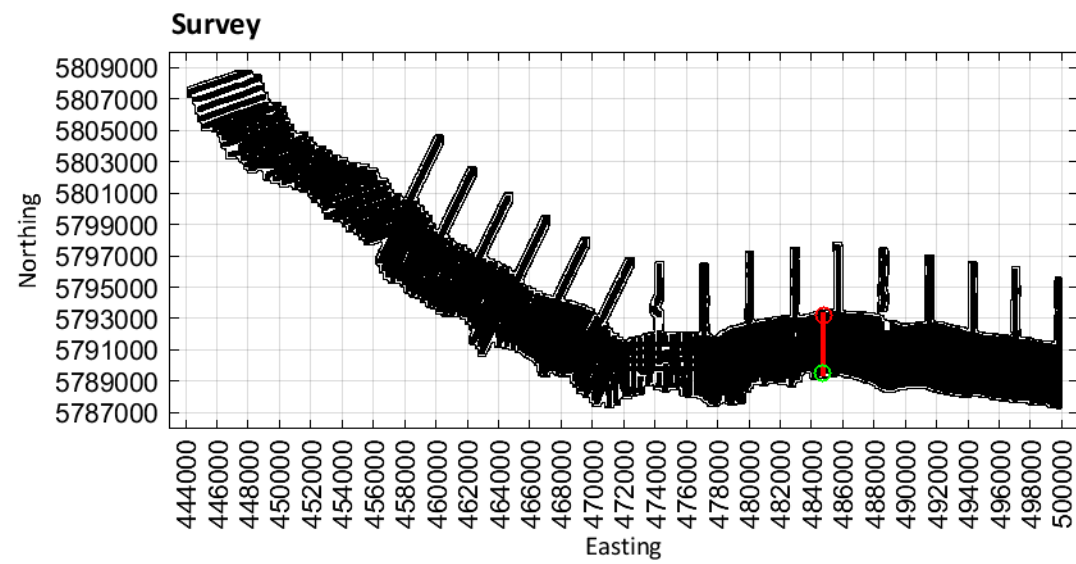
MGA Zone 54



Limestone Coast
Spatially constrained inversion

Line: 300901

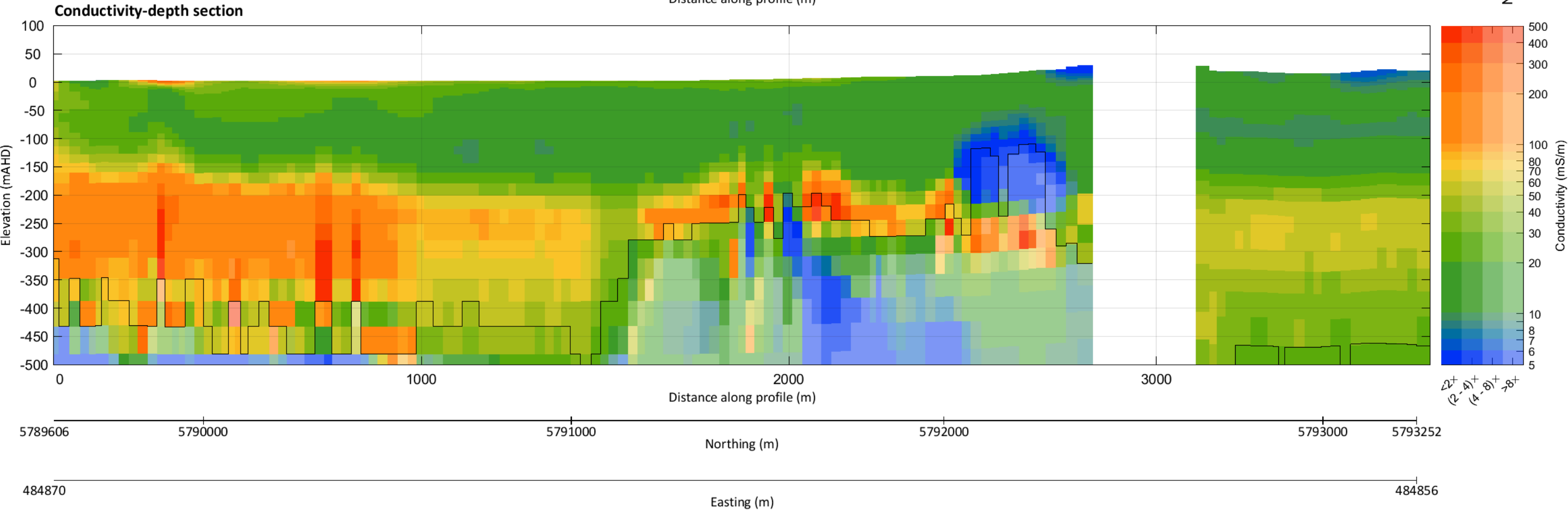
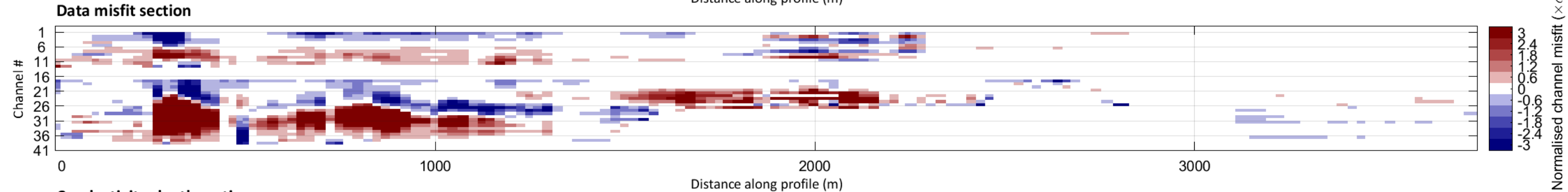
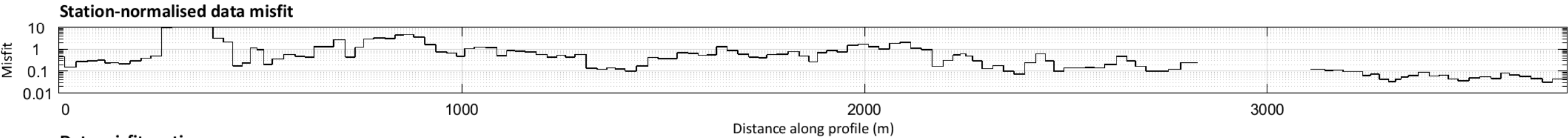
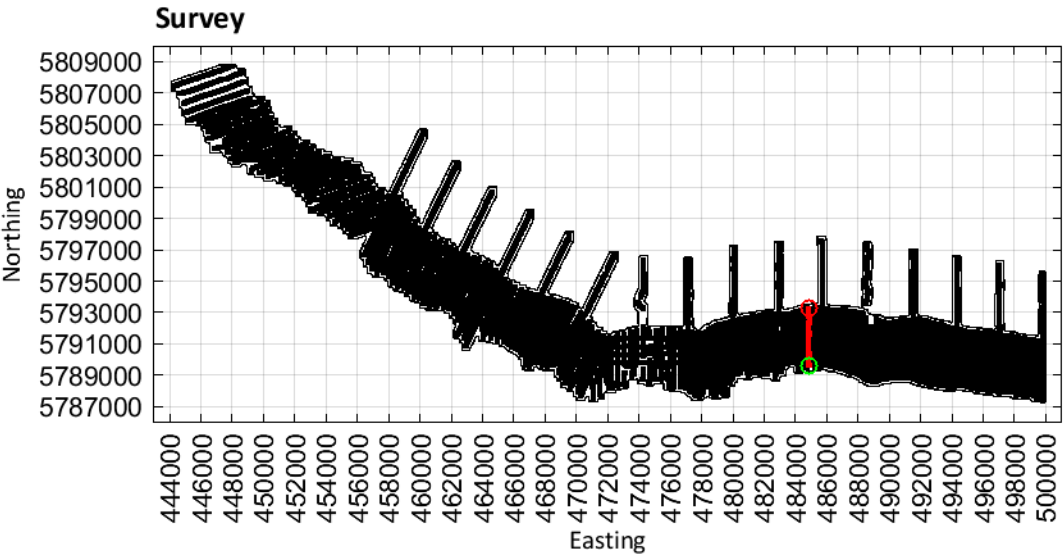
MGA Zone 54



Limestone Coast
Spatially constrained inversion

Line: 300911

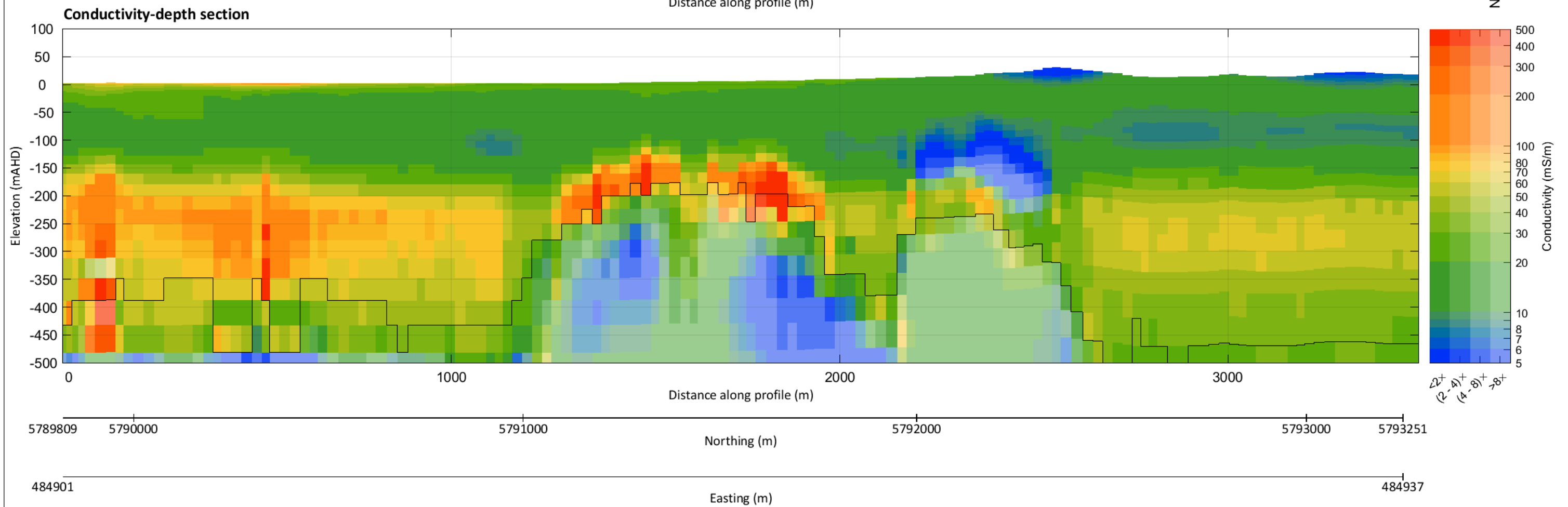
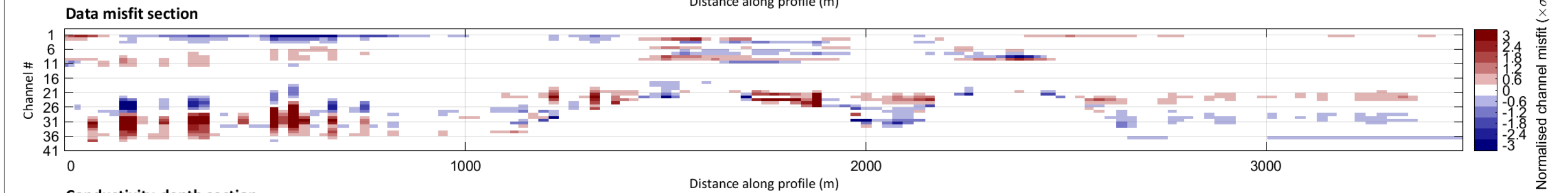
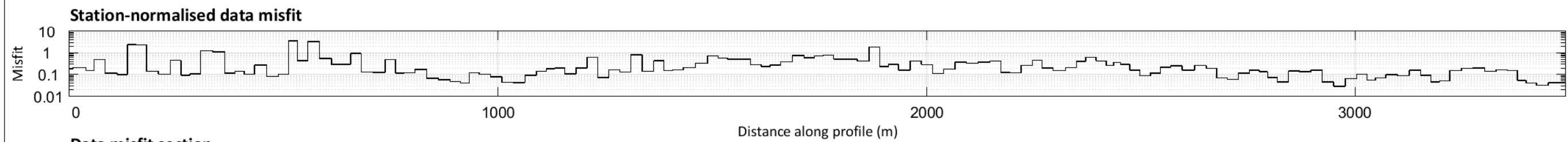
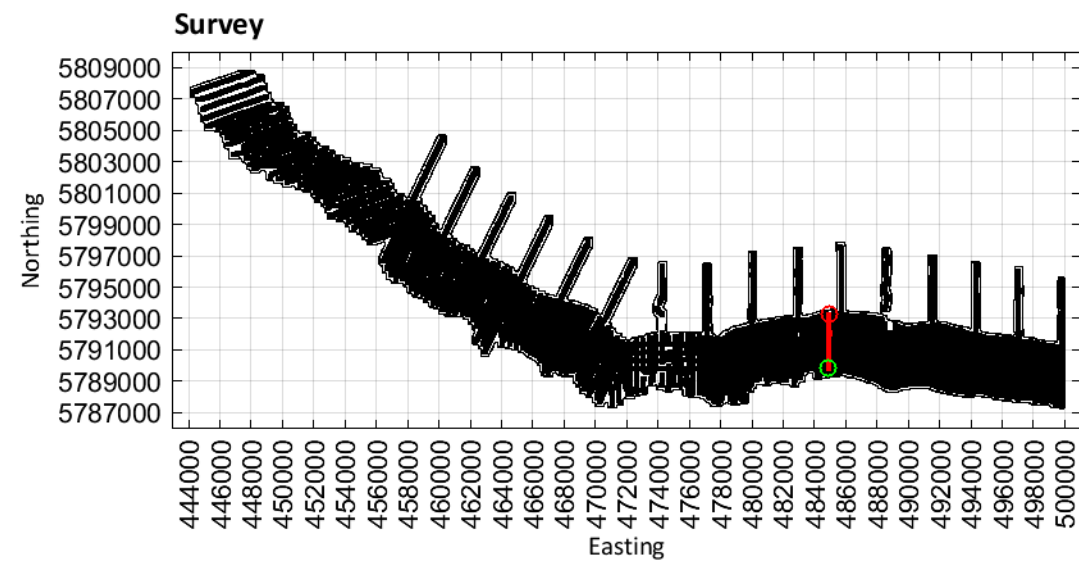
MGA Zone 54



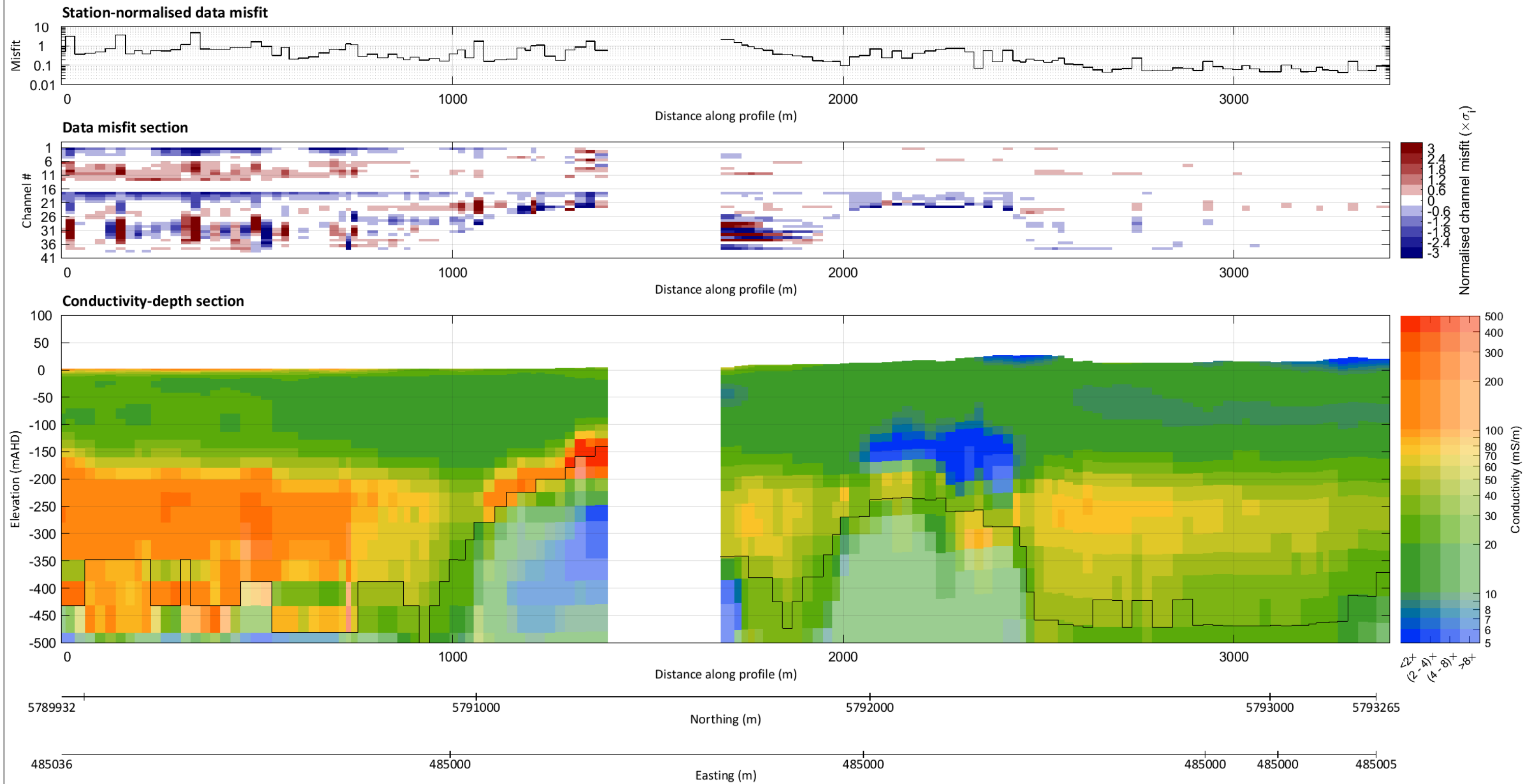
Limestone Coast
Spatially constrained inversion

Line: 300921

MGA Zone 54



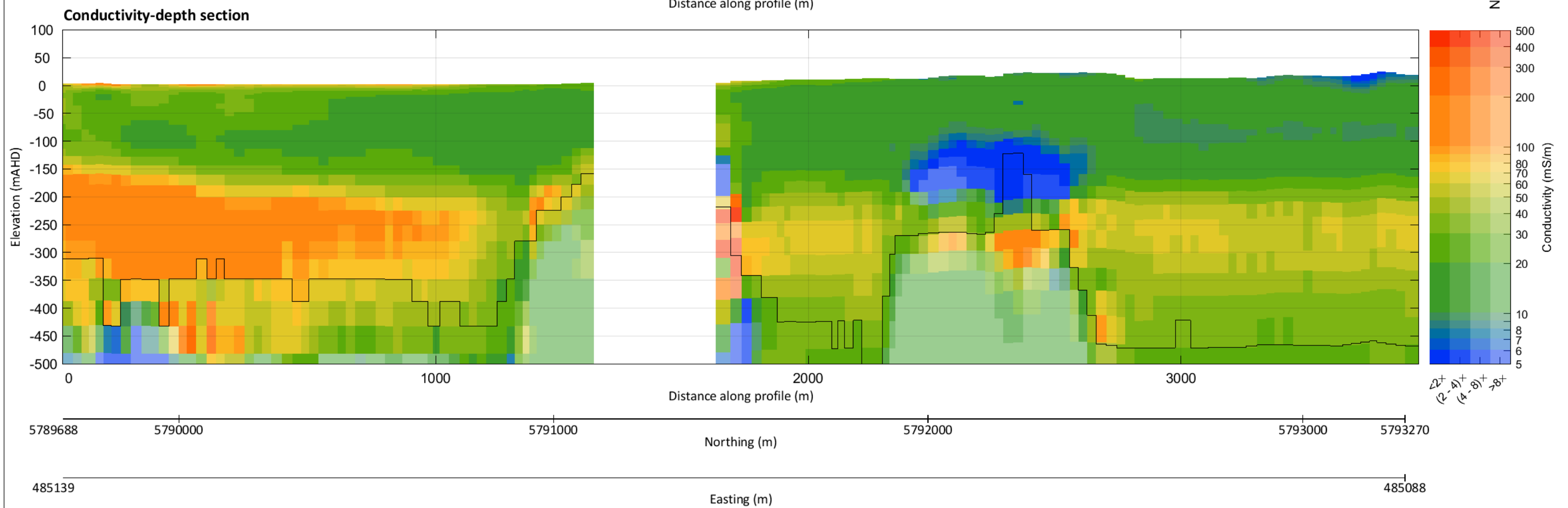
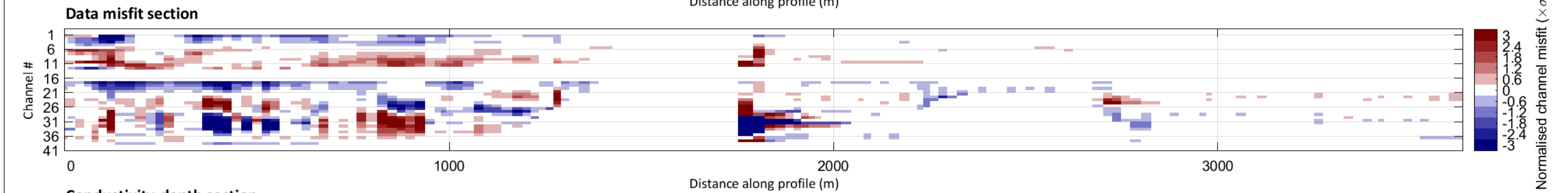
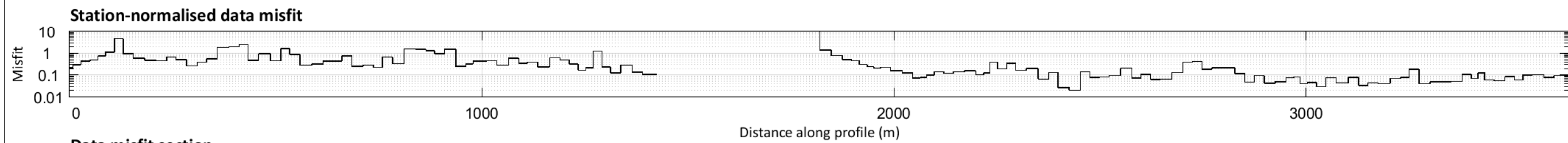
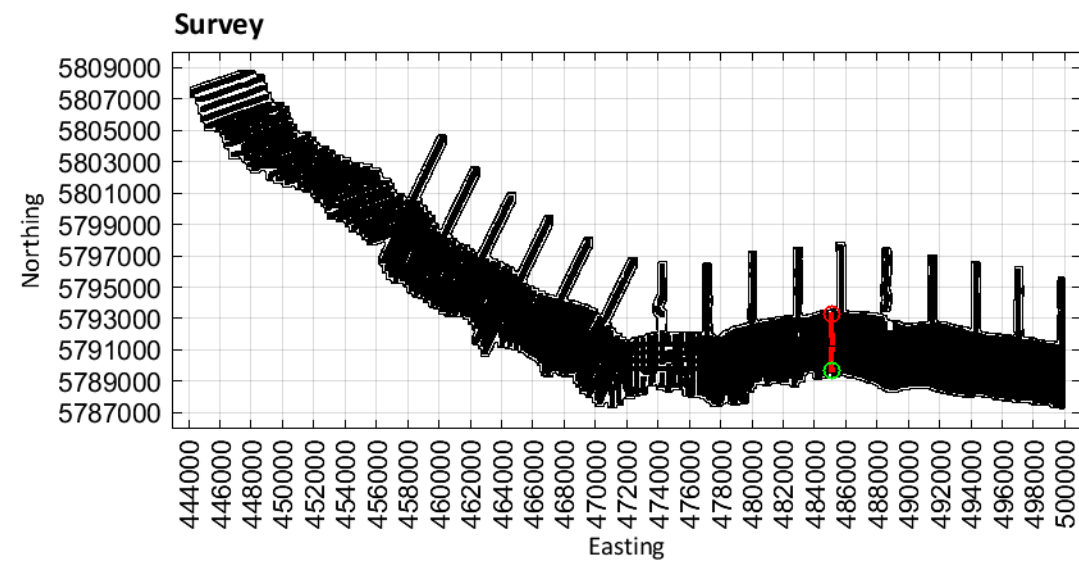
MGA Zone 54



Limestone Coast
Spatially constrained inversion

Line: 300941

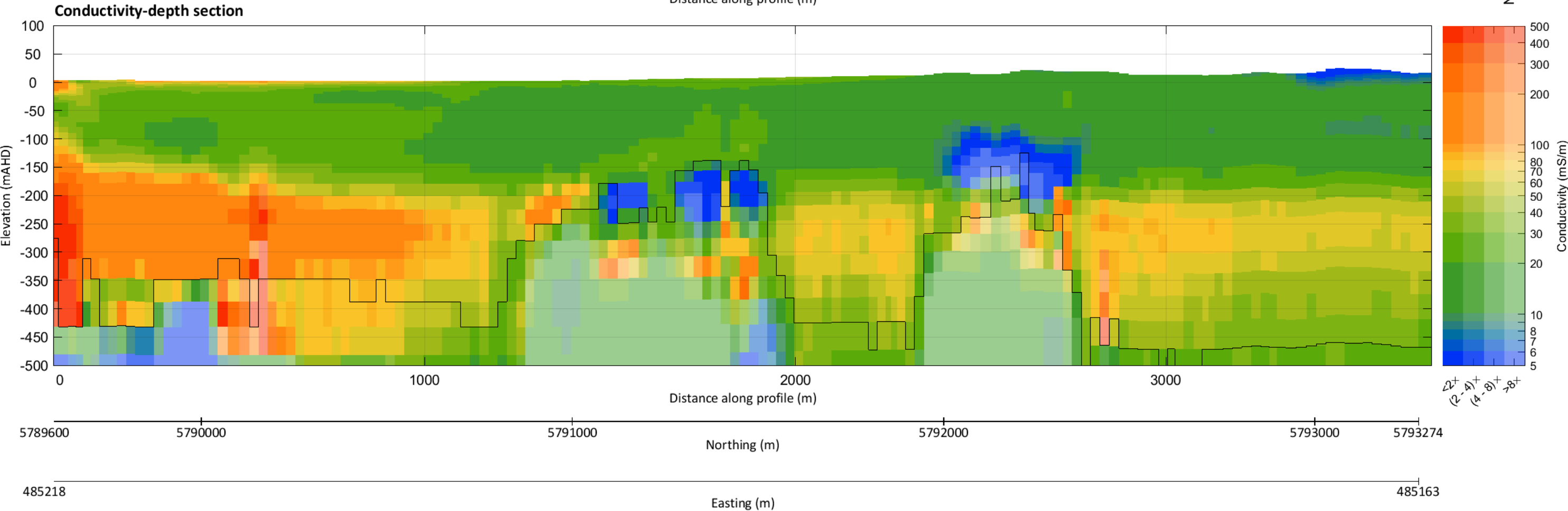
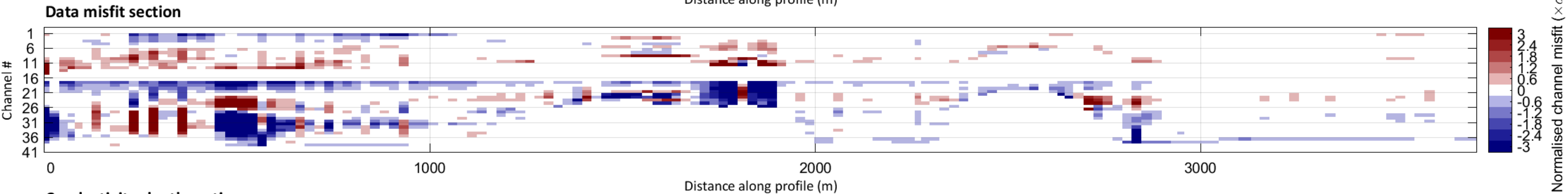
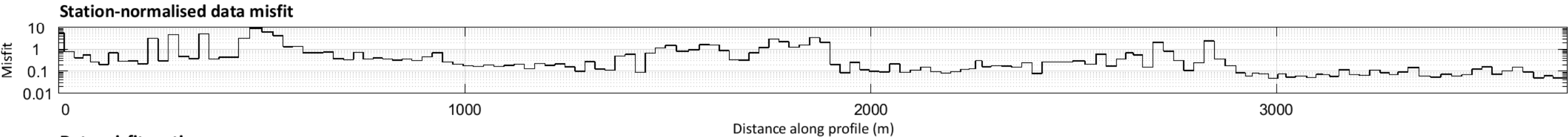
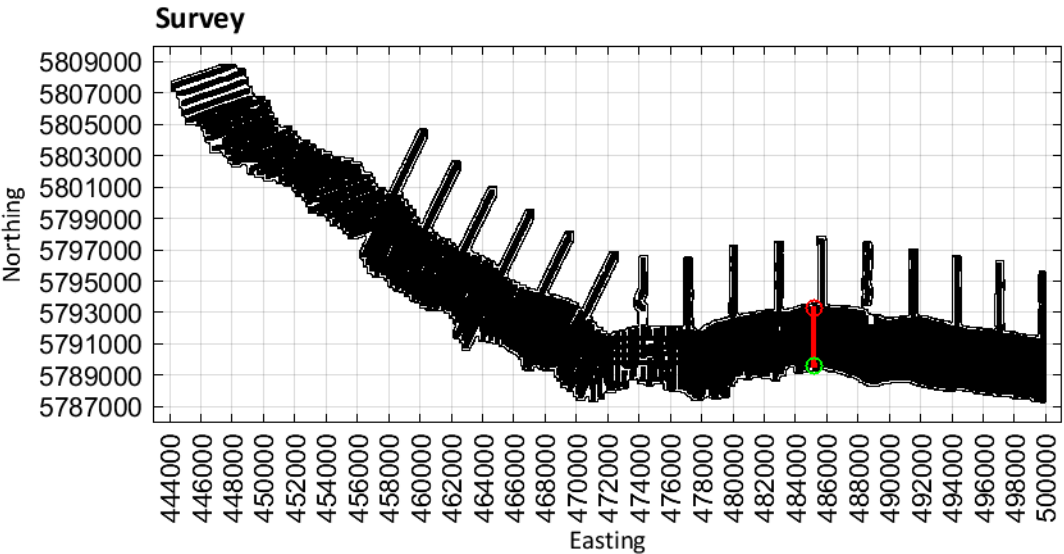
MGA Zone 54



Limestone Coast
Spatially constrained inversion

Line: 300951

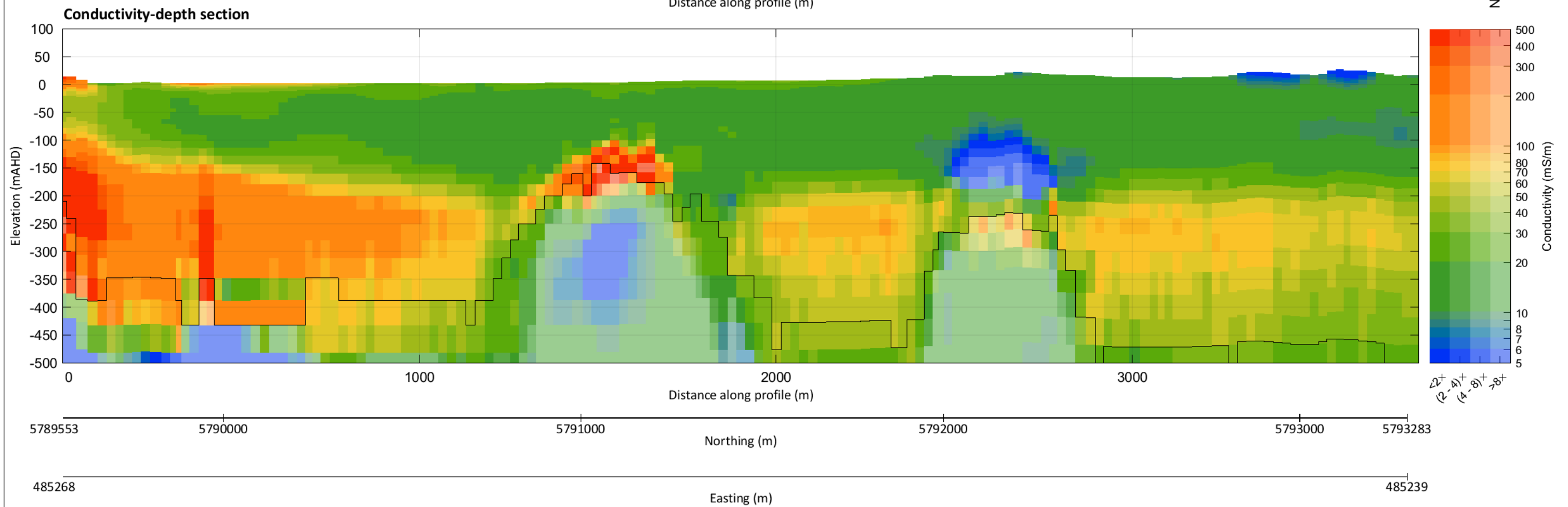
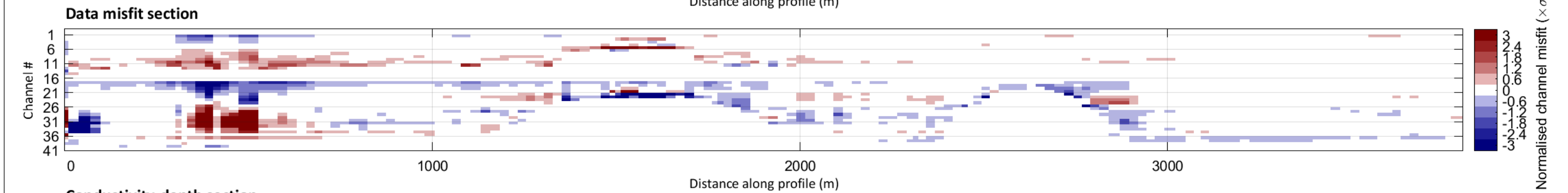
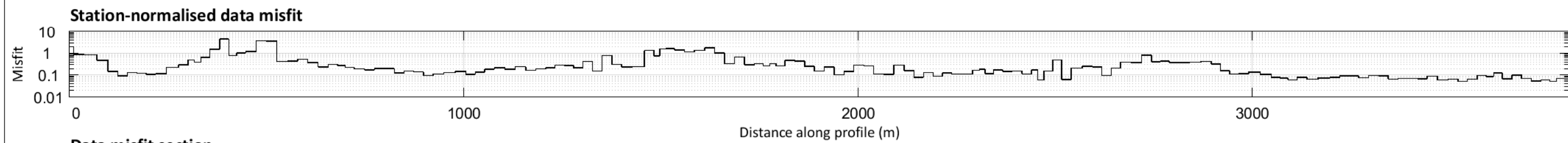
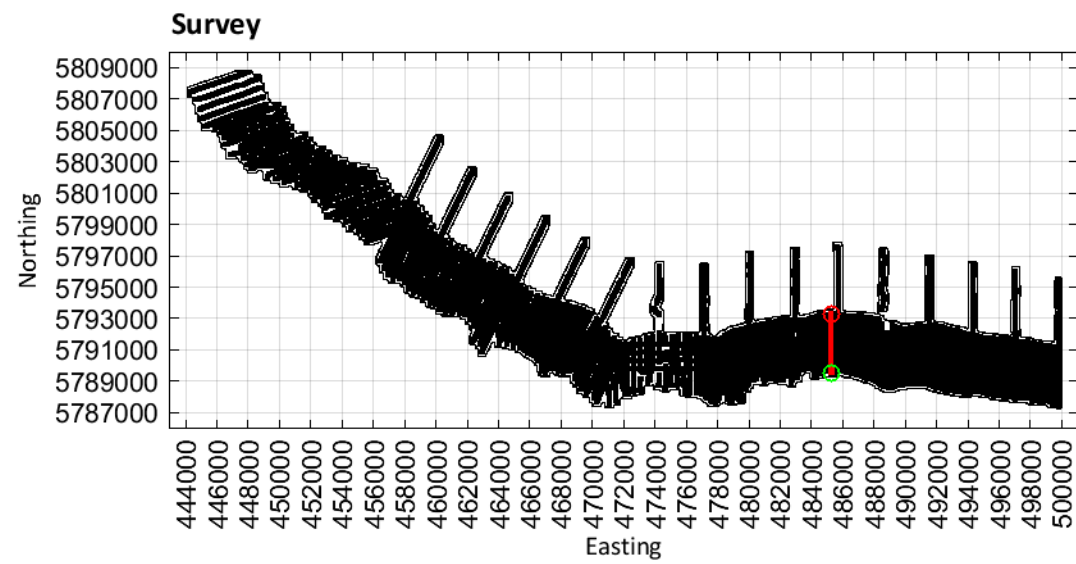
MGA Zone 54



Limestone Coast
Spatially constrained inversion

Line: 300961

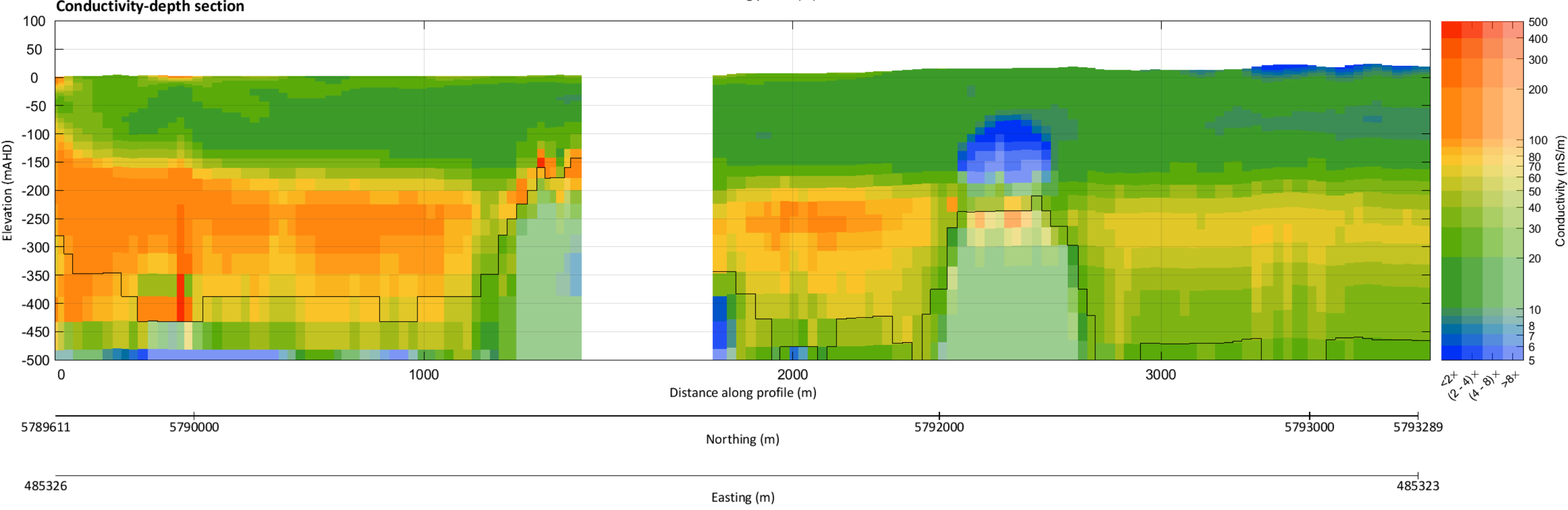
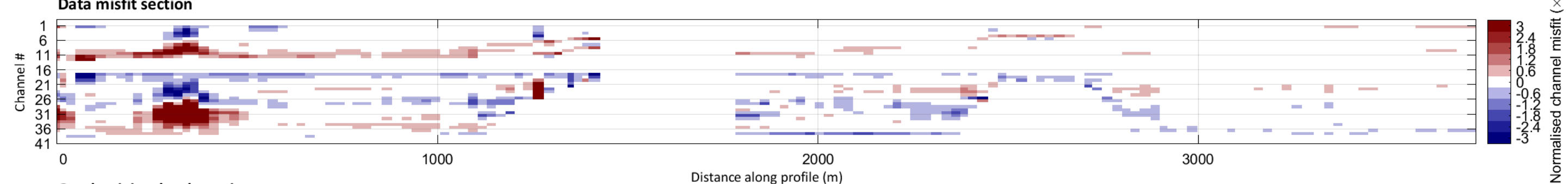
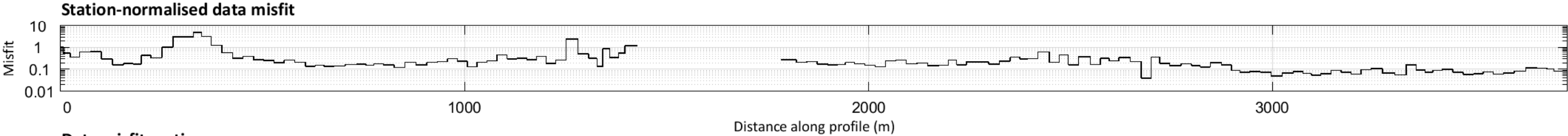
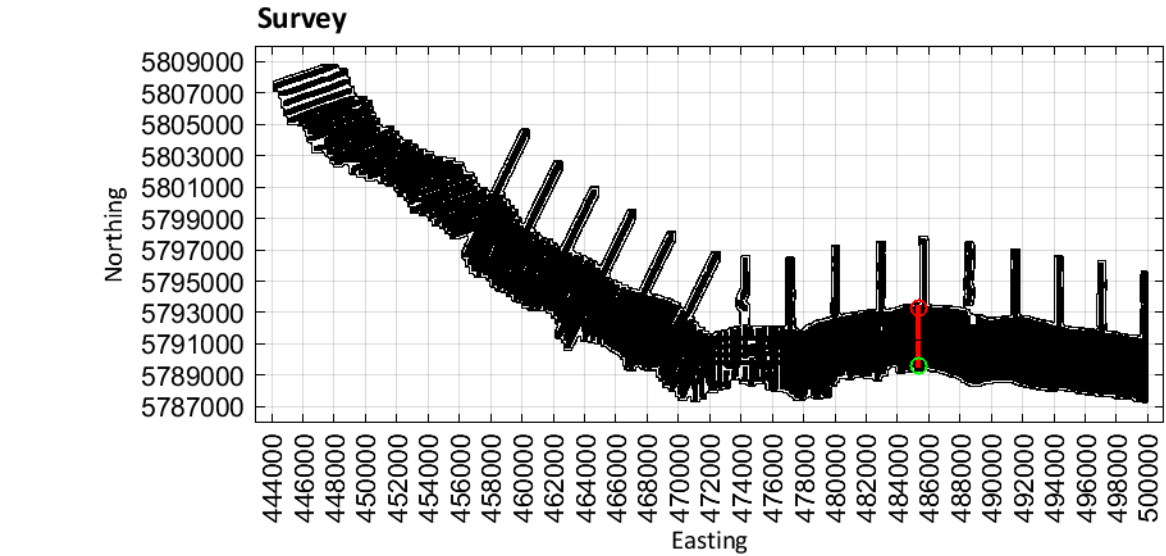
MGA Zone 54



Limestone Coast
Spatially constrained inversion

Line: 300971

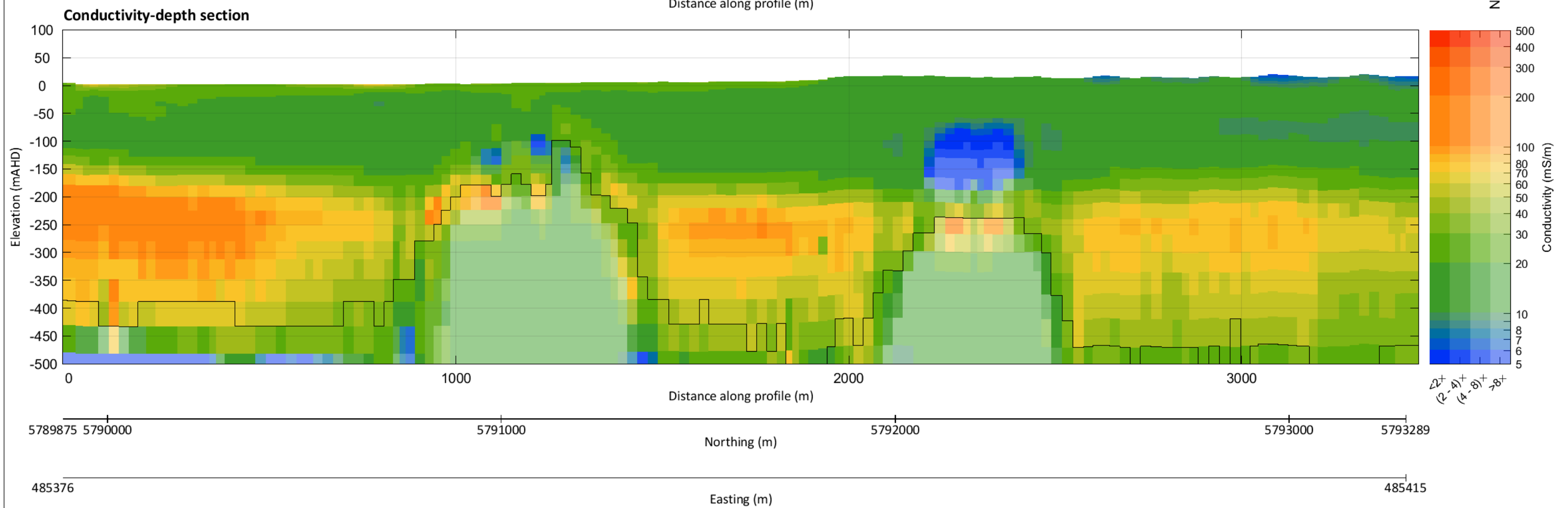
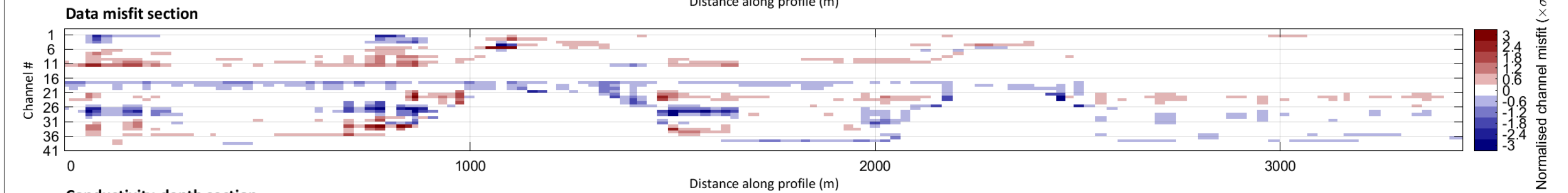
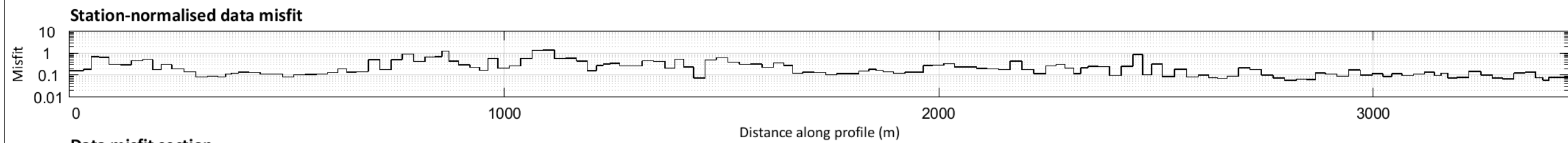
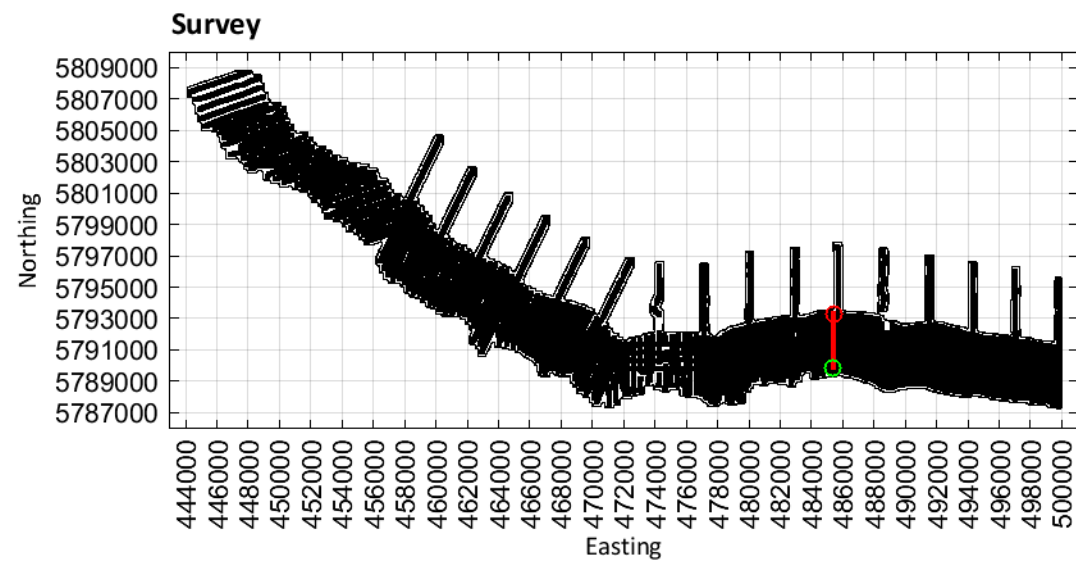
MGA Zone 54



Limestone Coast
Spatially constrained inversion

Line: 300981

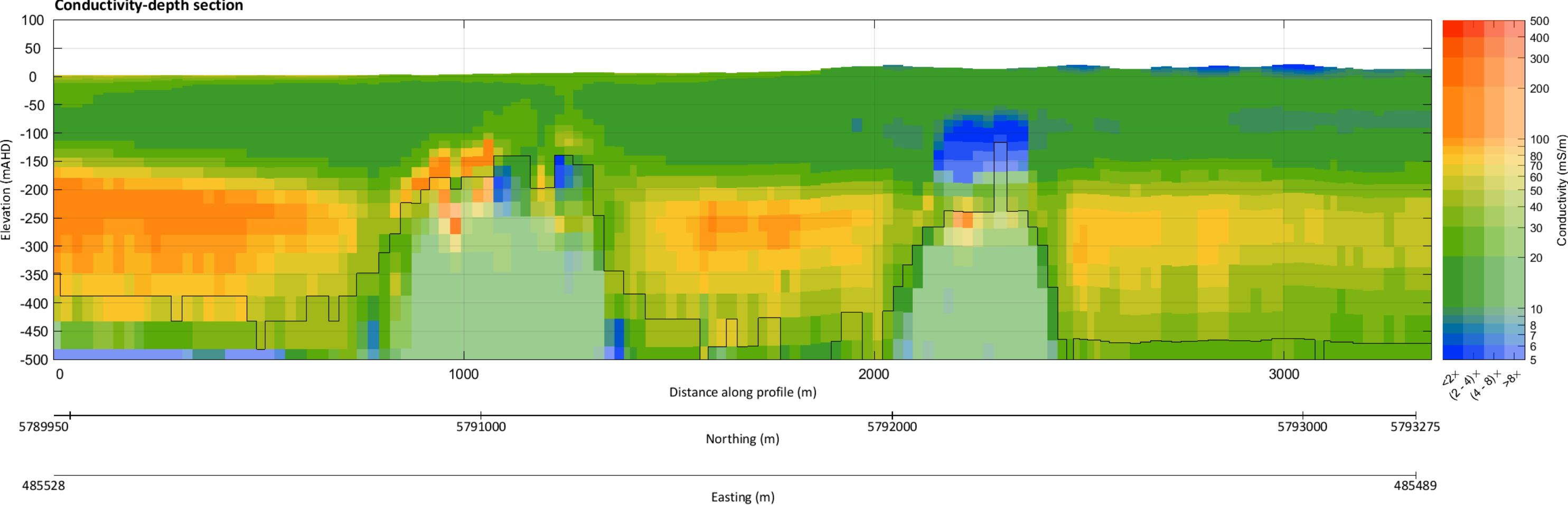
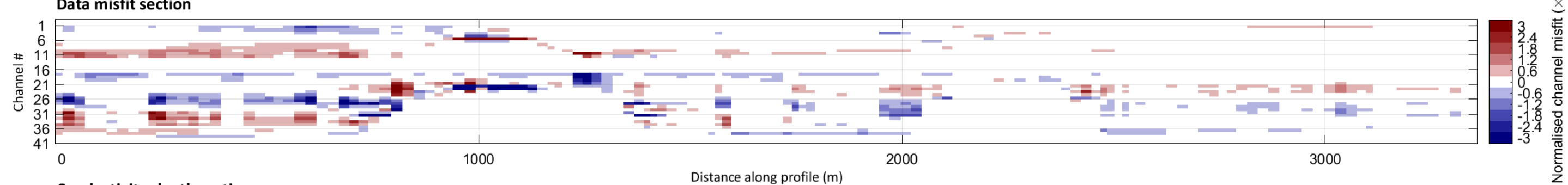
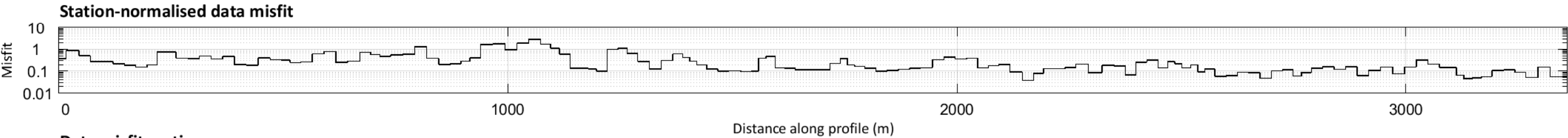
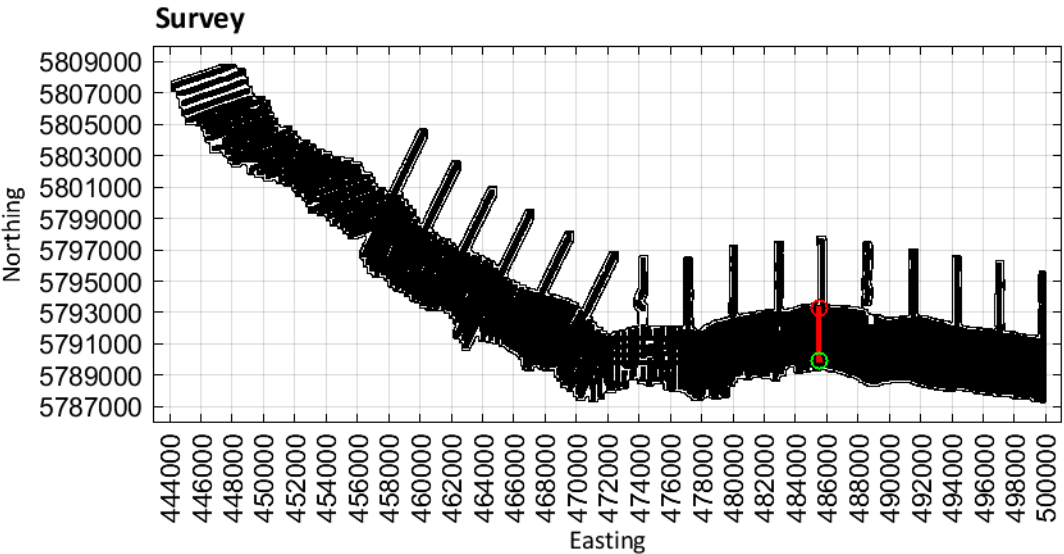
MGA Zone 54



Limestone Coast
Spatially constrained inversion

Line: 300991

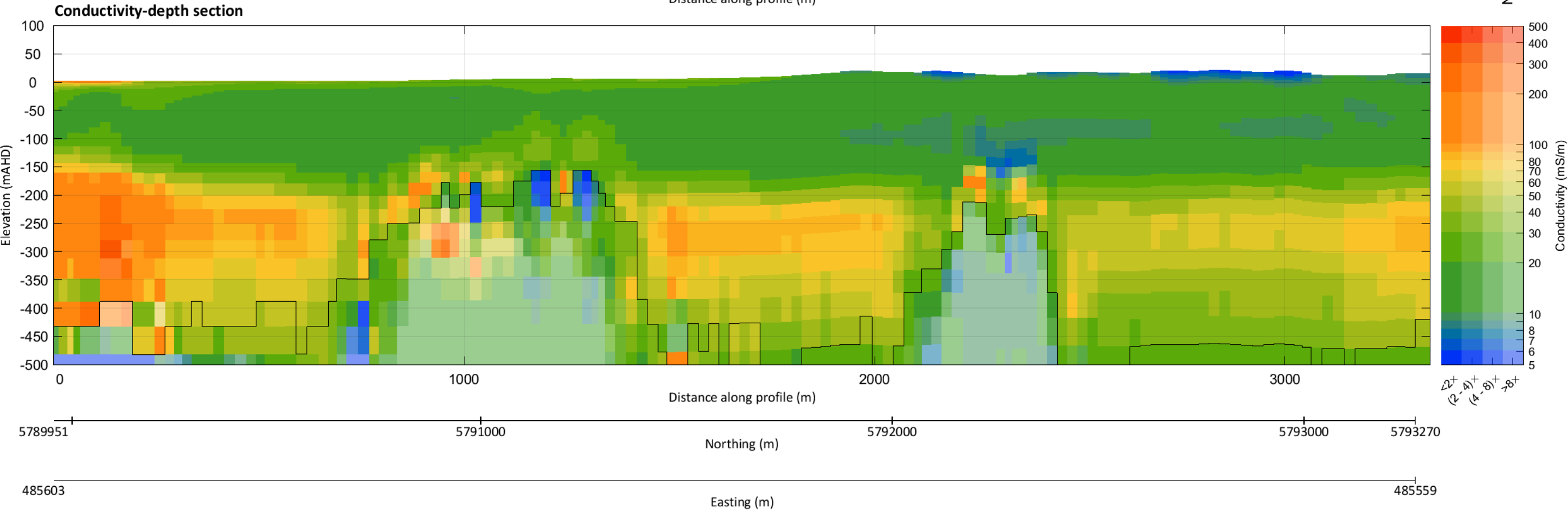
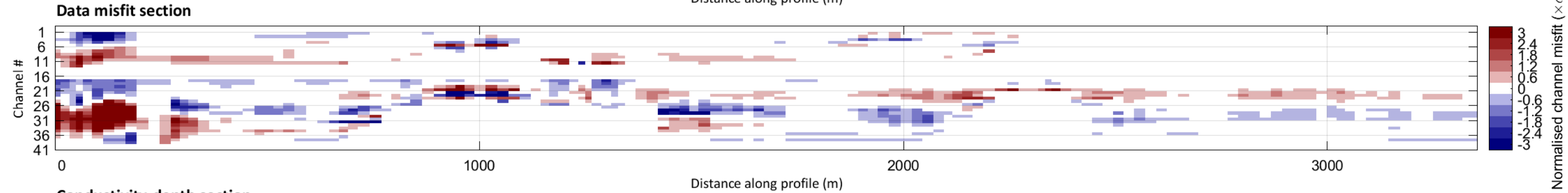
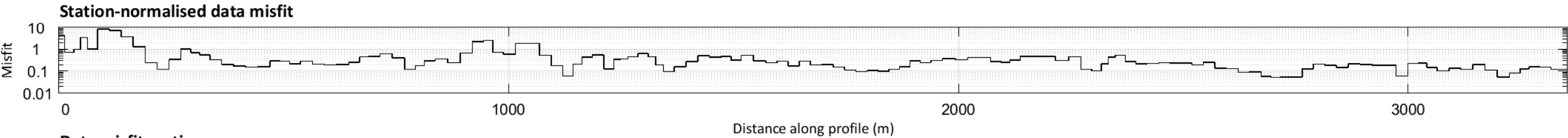
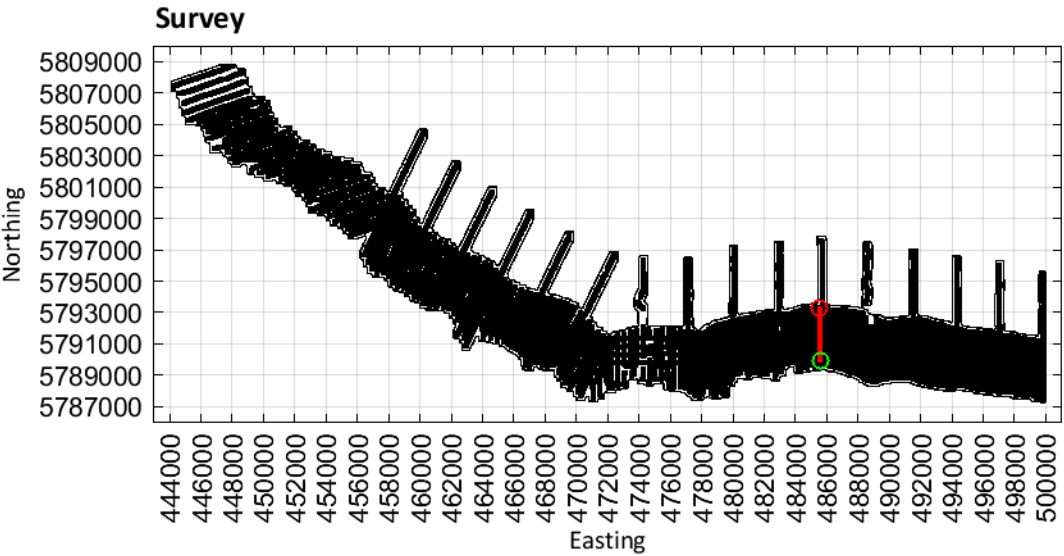
MGA Zone 54



Limestone Coast
Spatially constrained inversion

Line: 301001

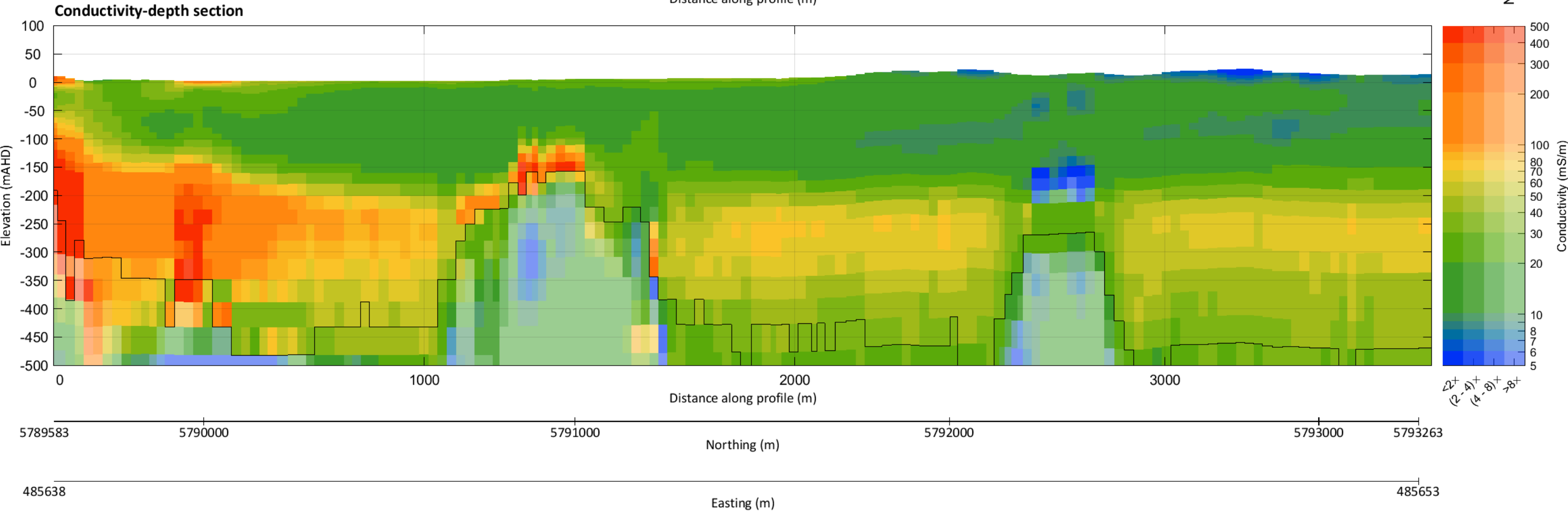
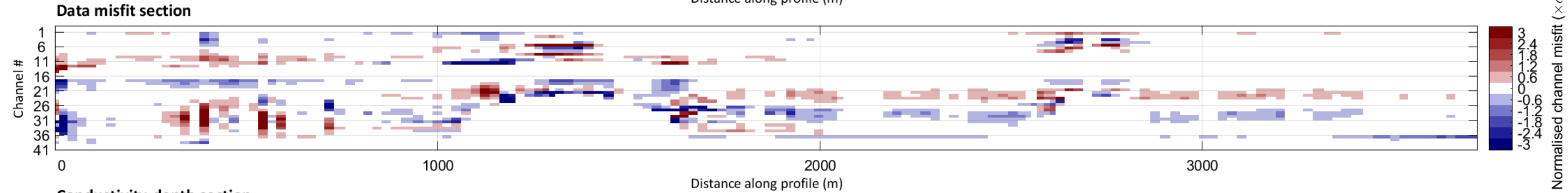
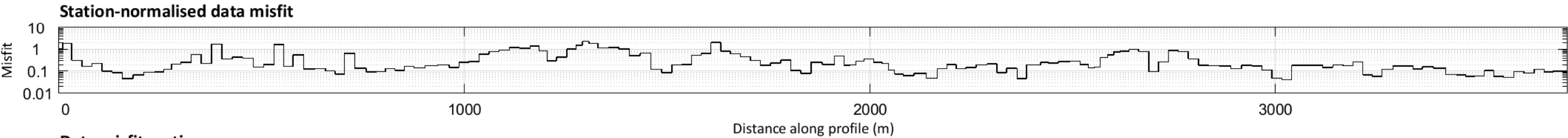
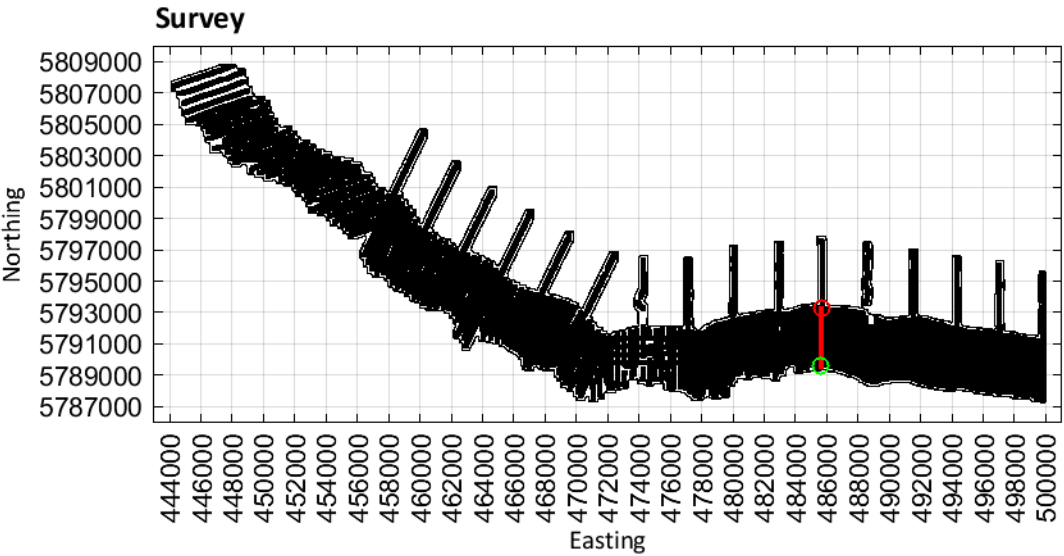
MGA Zone 54



Limestone Coast
Spatially constrained inversion

Line: 301011

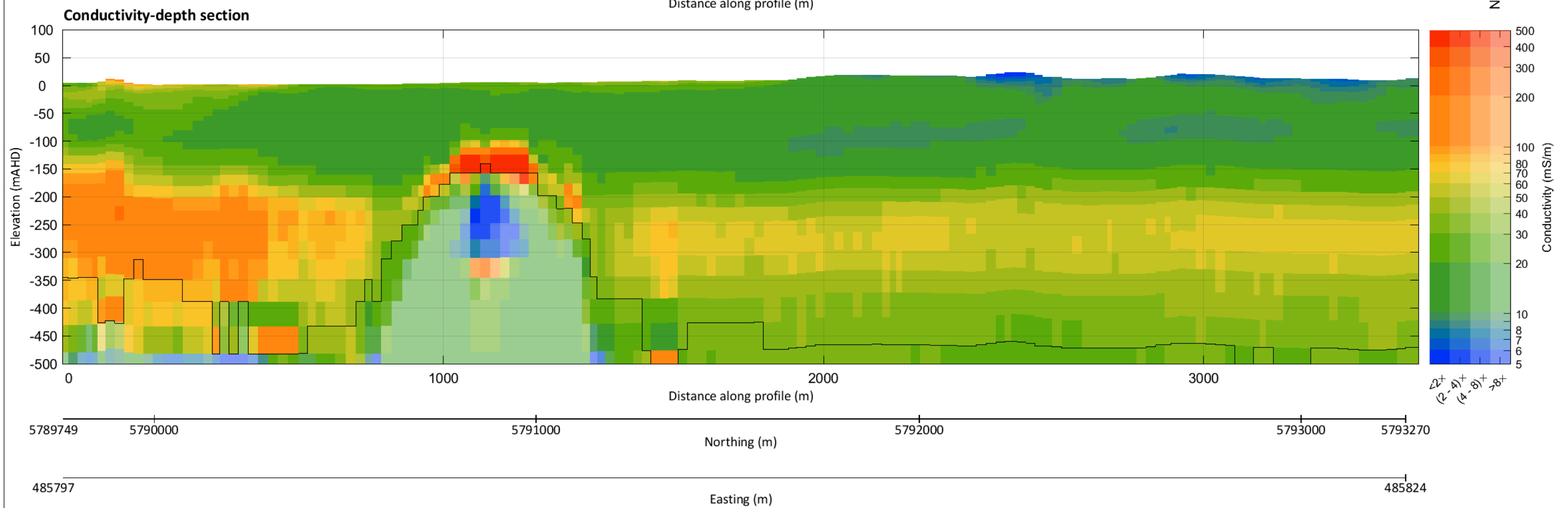
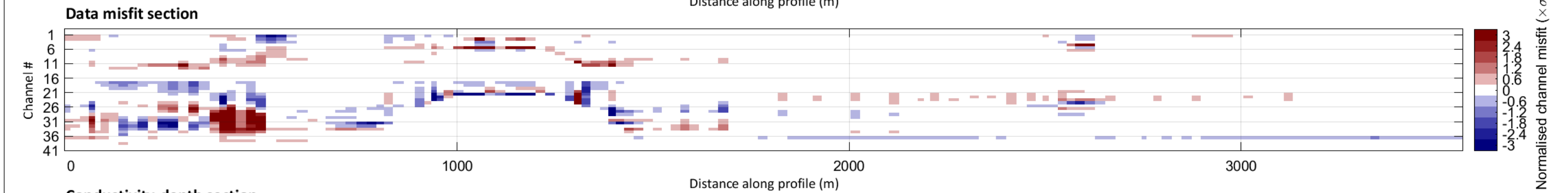
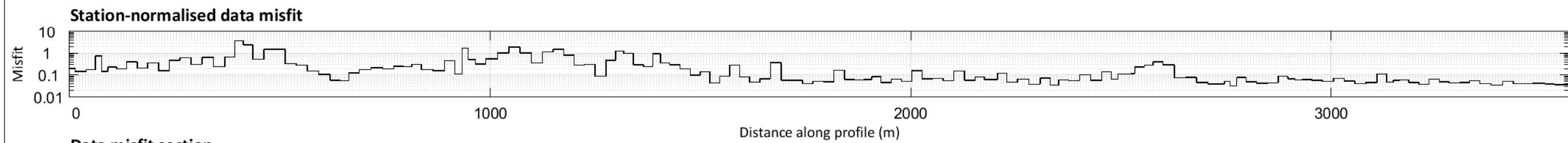
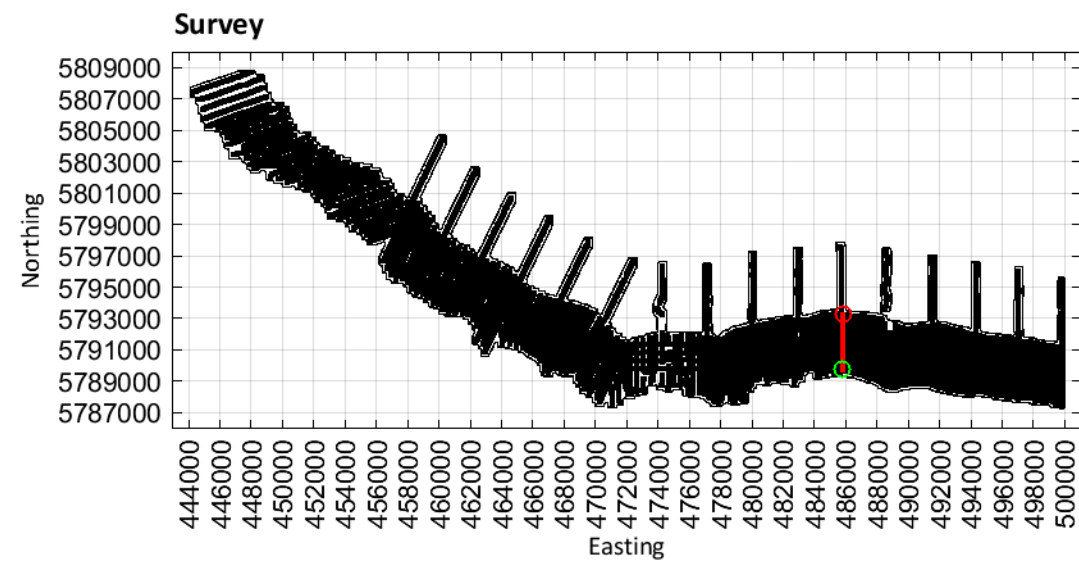
MGA Zone 54



Limestone Coast
Spatially constrained inversion

Line: 301021

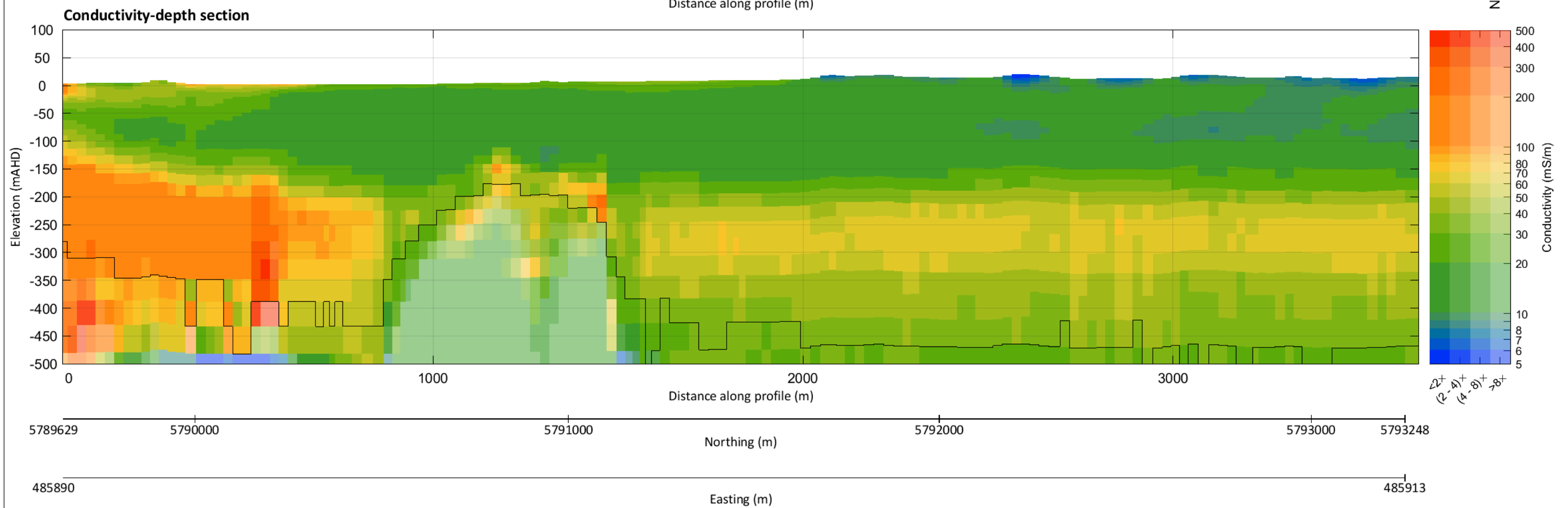
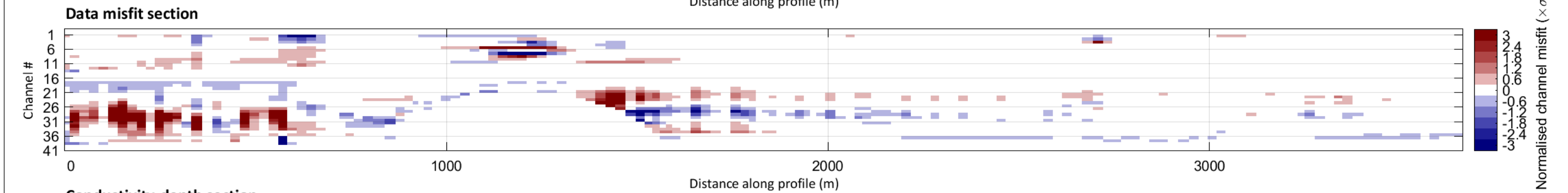
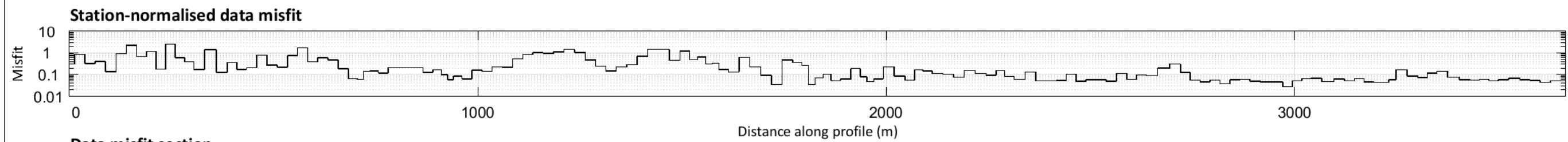
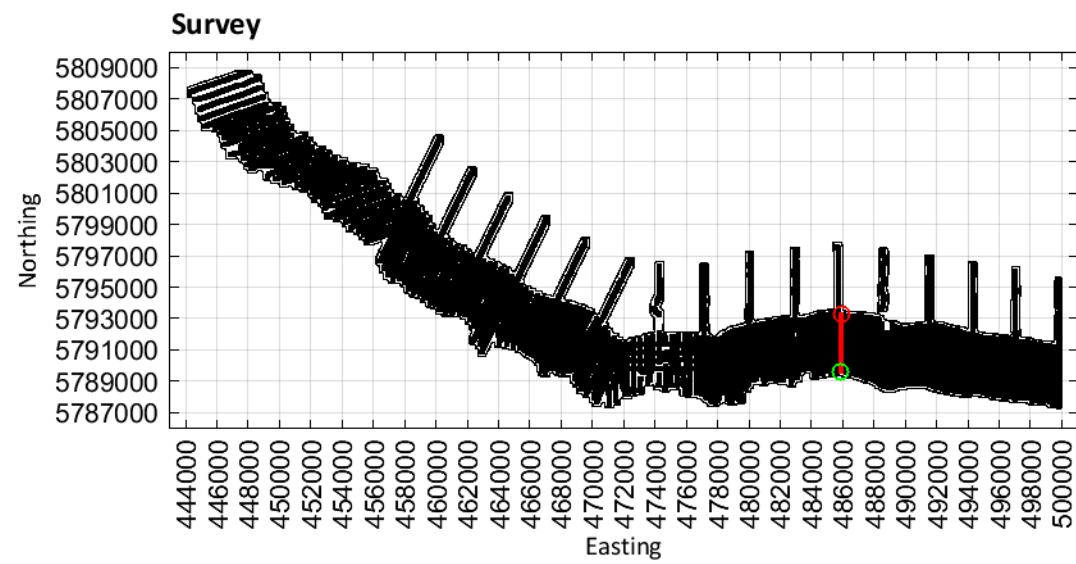
MGA Zone 54



Limestone Coast
Spatially constrained inversion

Line: 301031

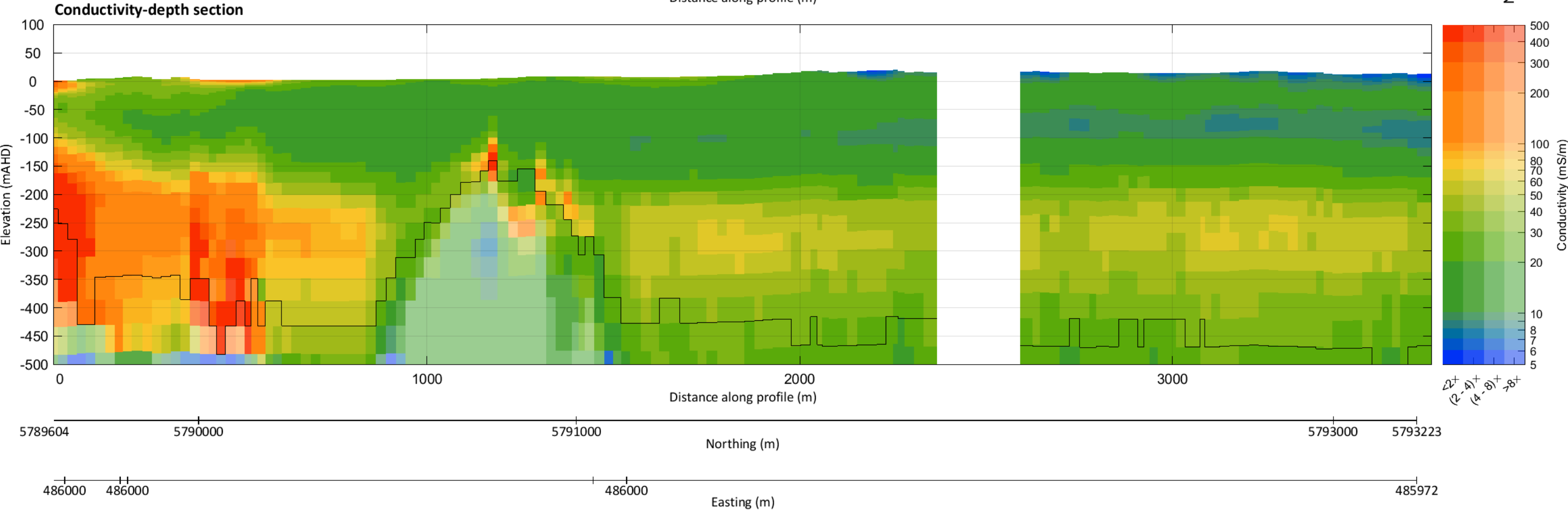
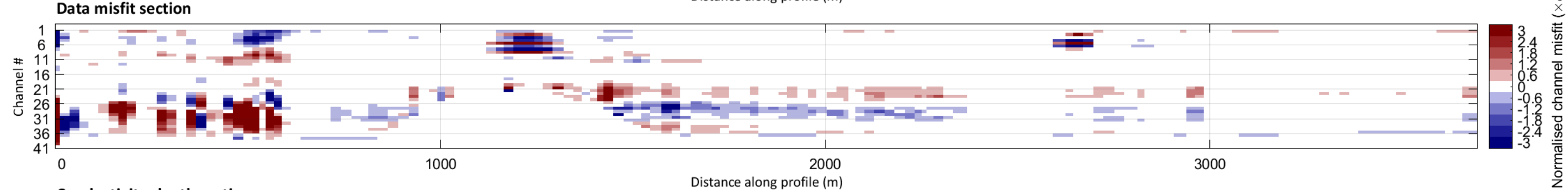
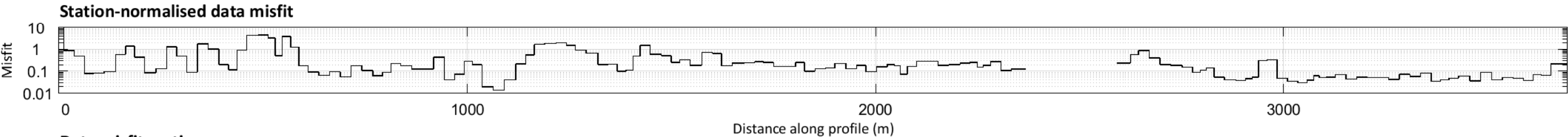
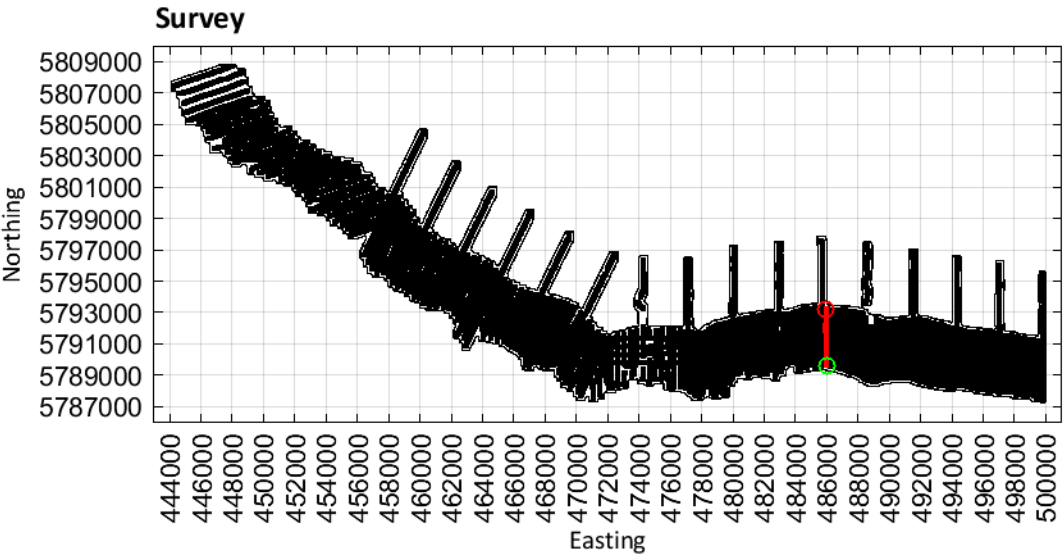
MGA Zone 54



Limestone Coast
Spatially constrained inversion

Line: 301041

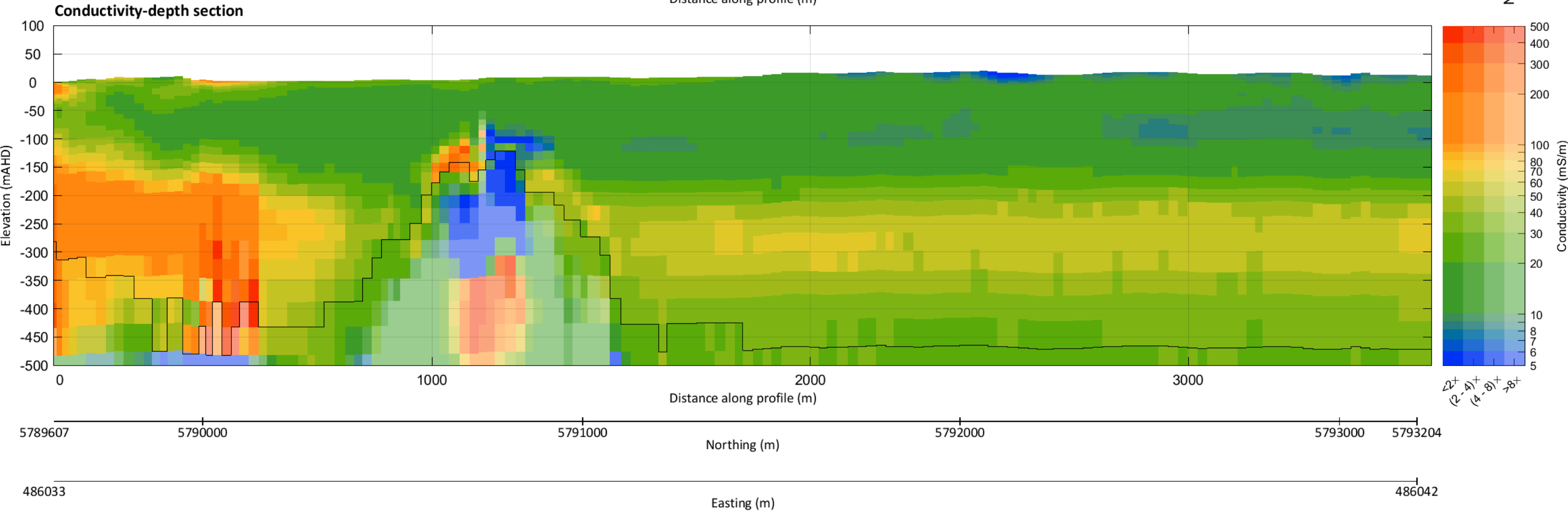
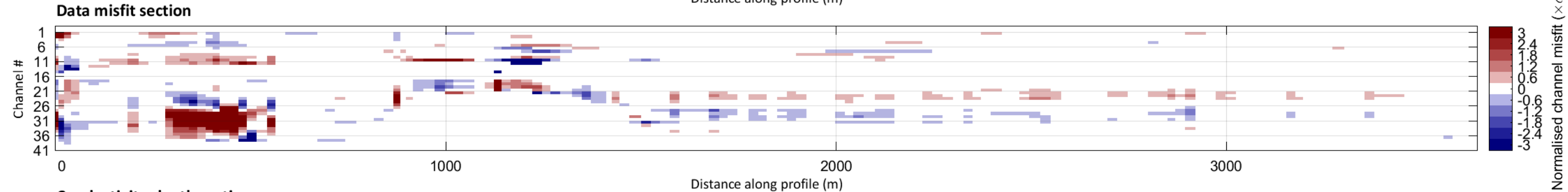
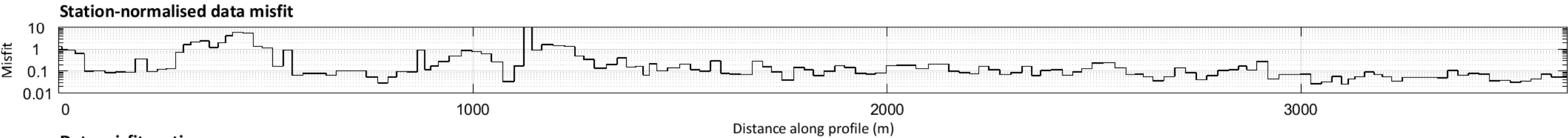
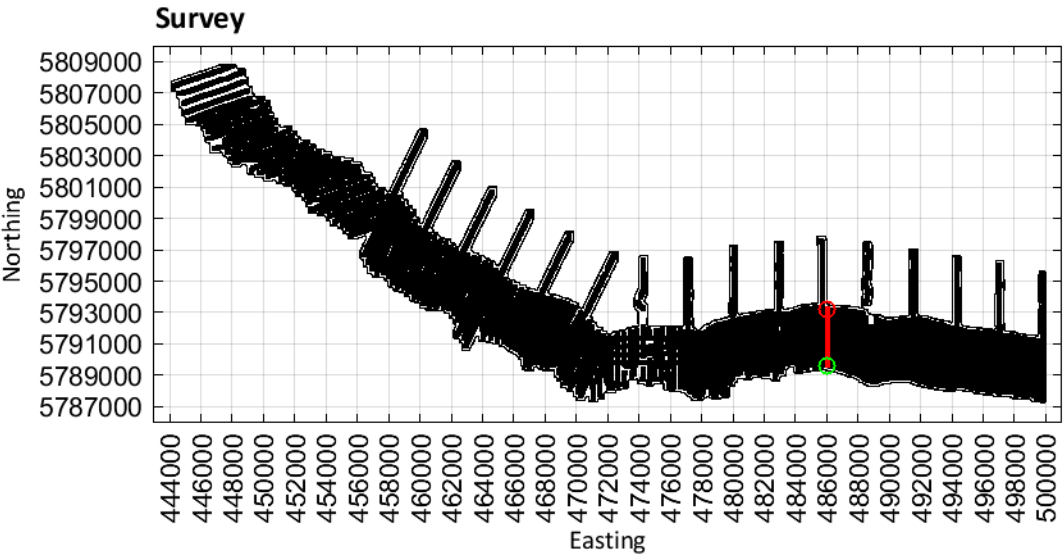
MGA Zone 54



Limestone Coast
Spatially constrained inversion

Line: 301051

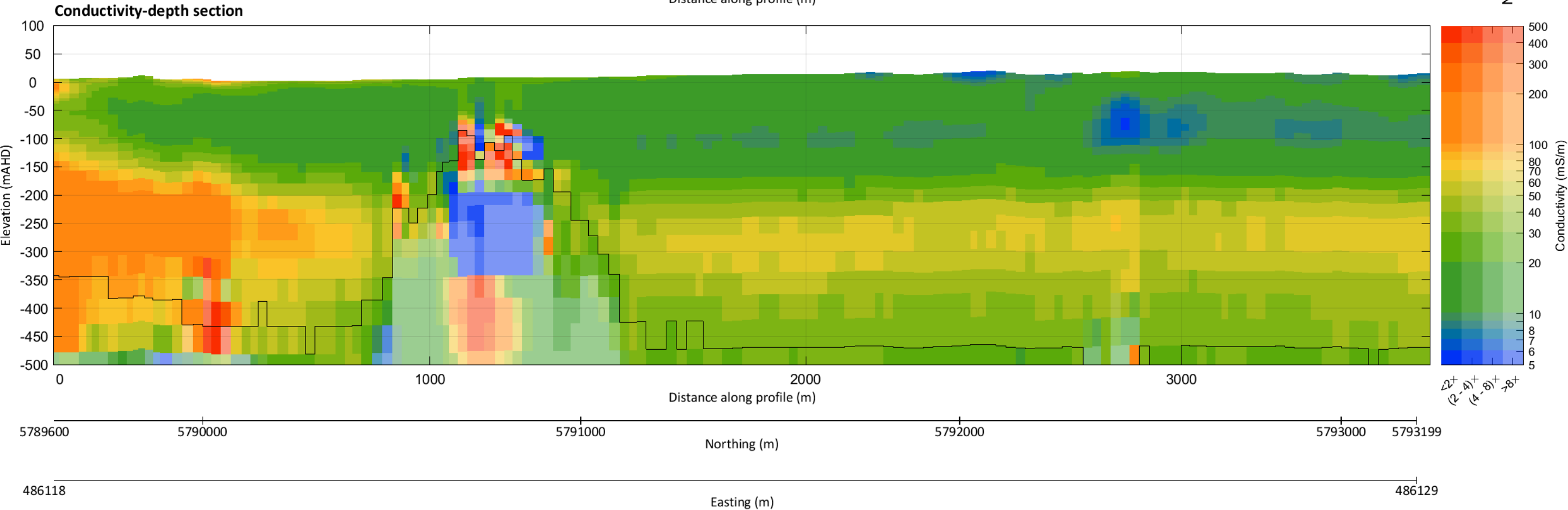
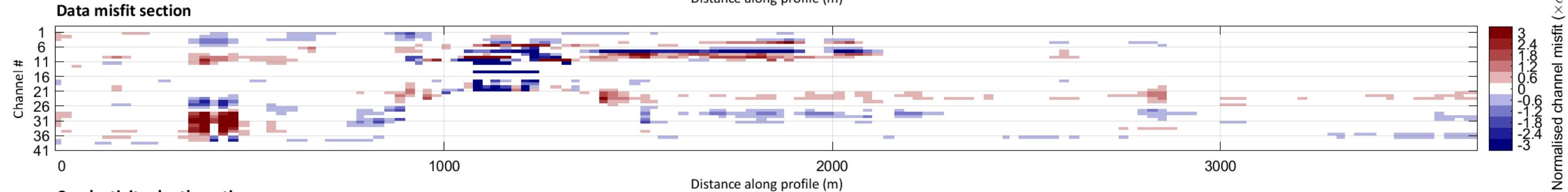
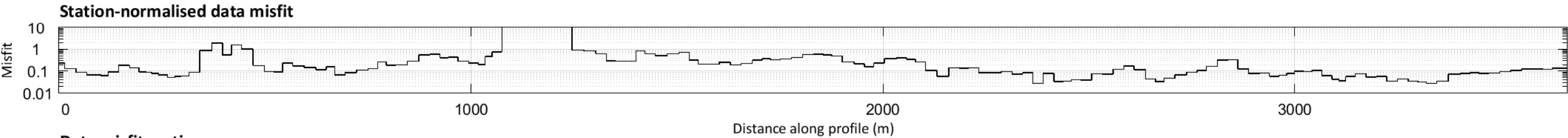
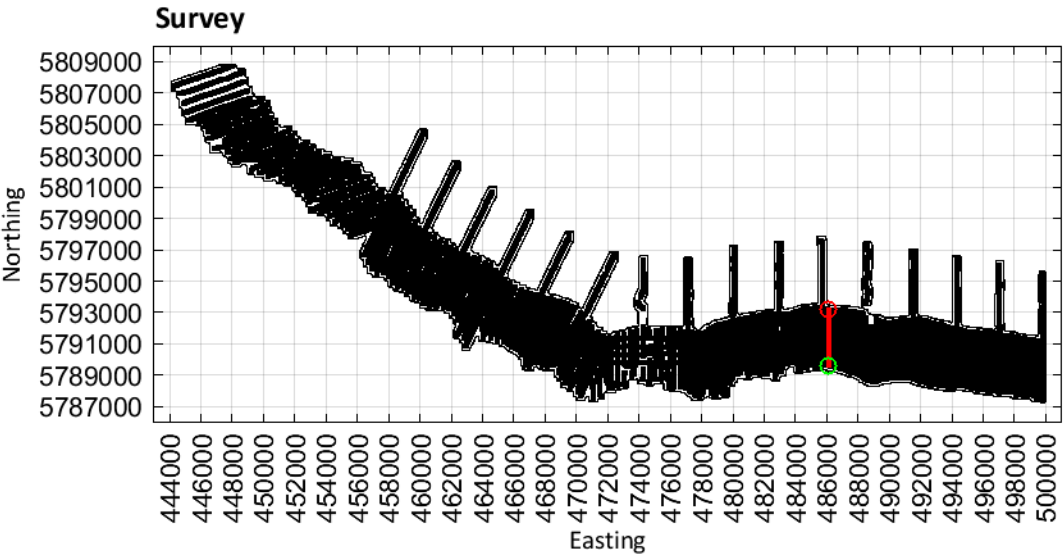
MGA Zone 54



Limestone Coast
Spatially constrained inversion

Line: 301061

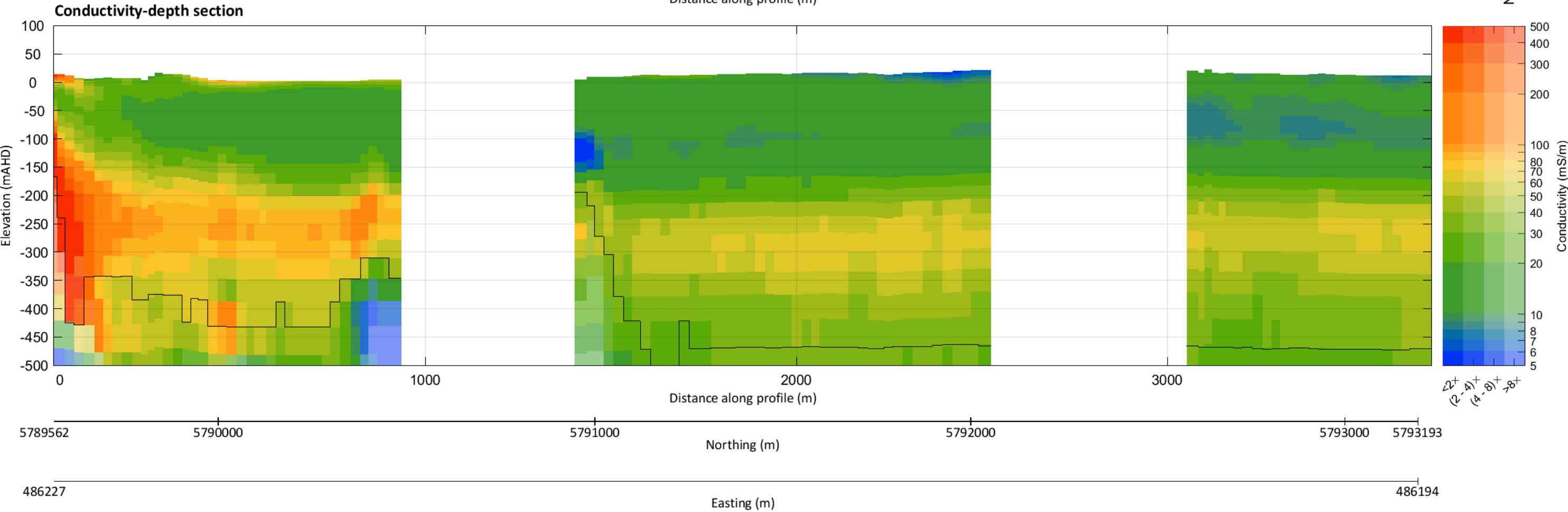
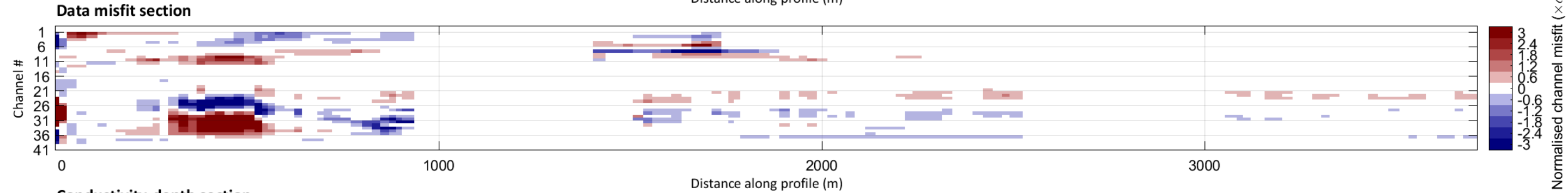
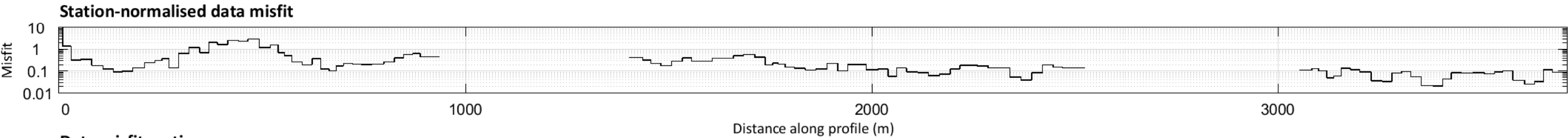
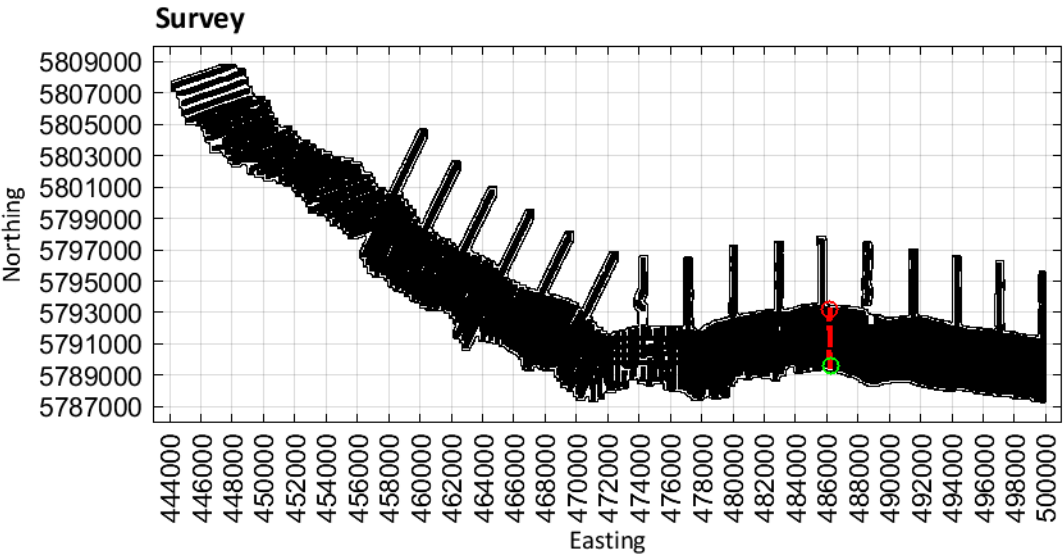
MGA Zone 54



Limestone Coast
Spatially constrained inversion

Line: 301071

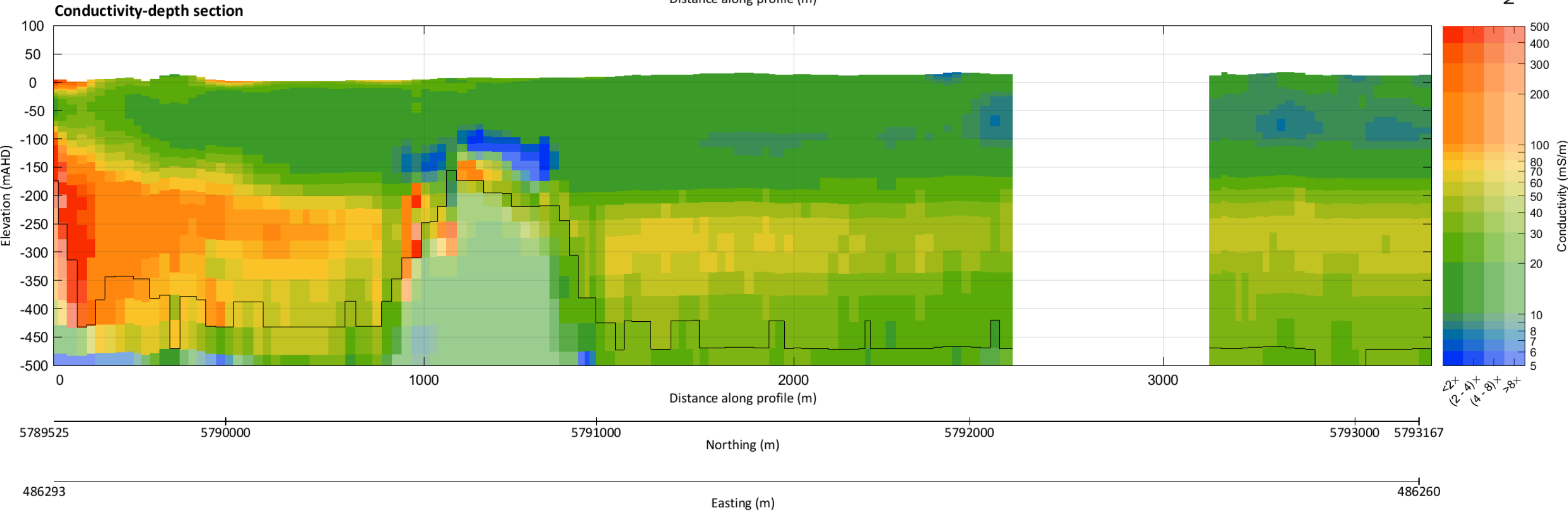
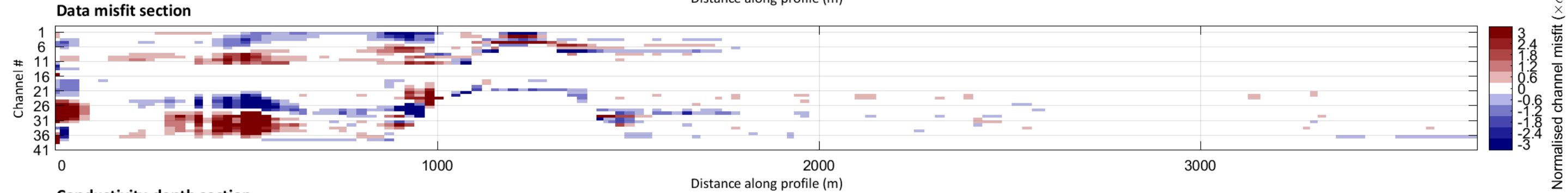
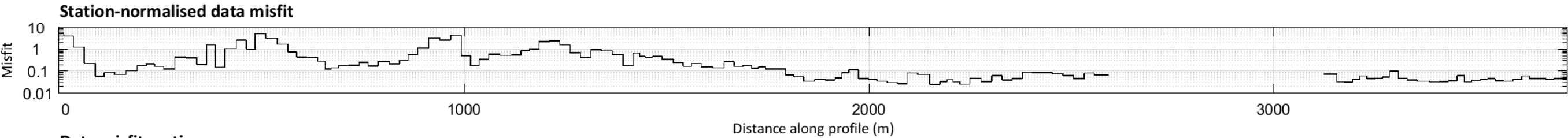
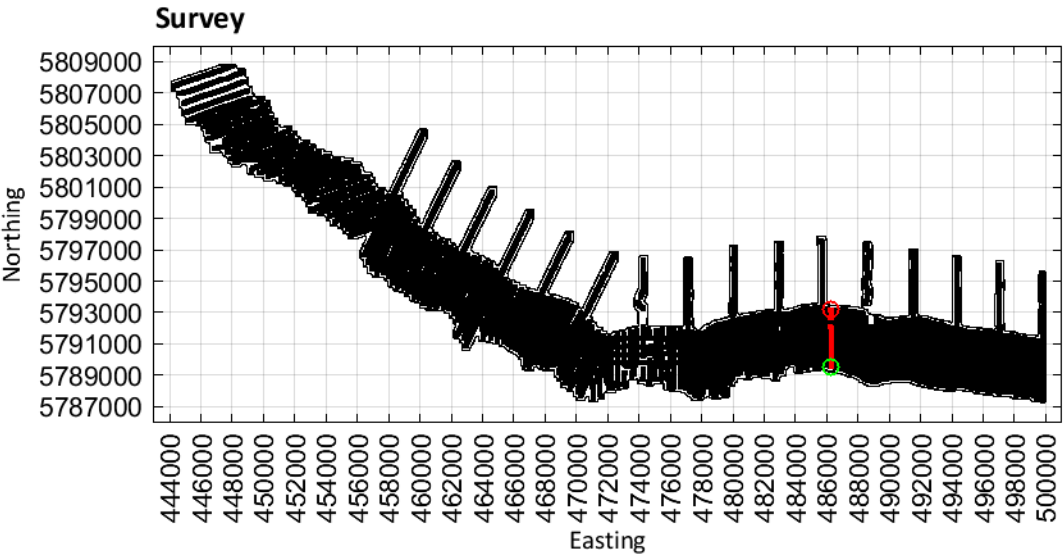
MGA Zone 54



Limestone Coast
Spatially constrained inversion

Line: 301081

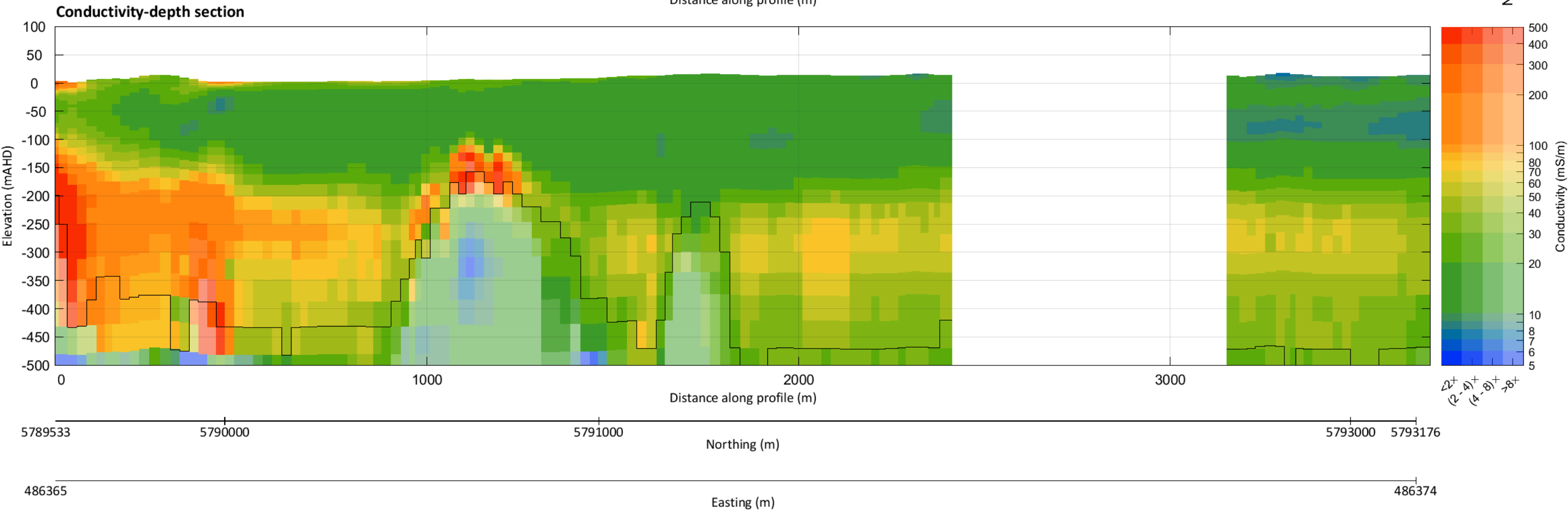
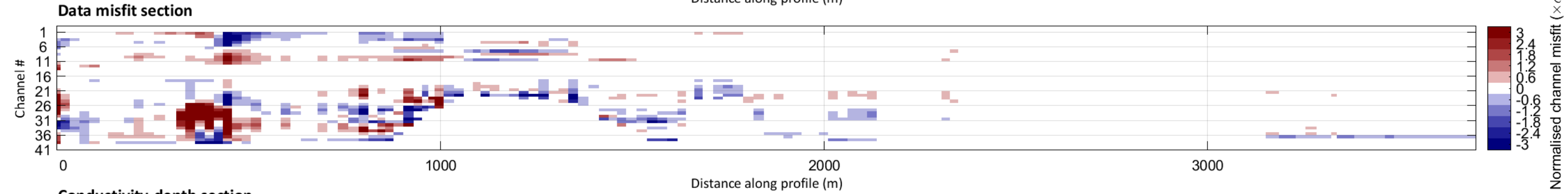
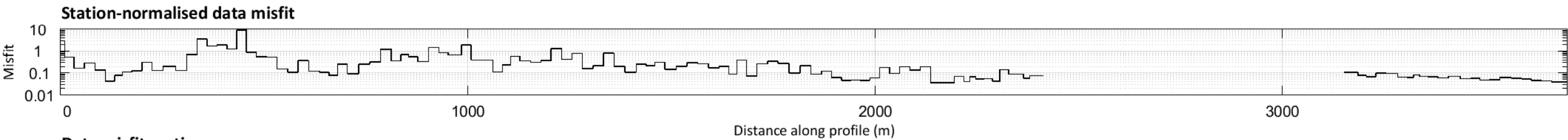
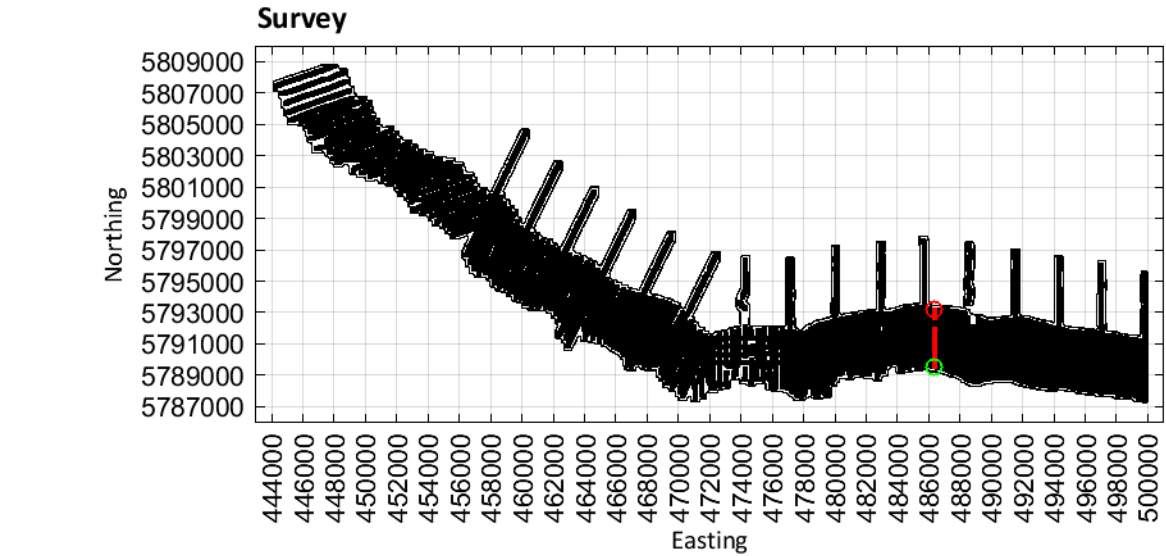
MGA Zone 54



Limestone Coast
Spatially constrained inversion

Line: 301091

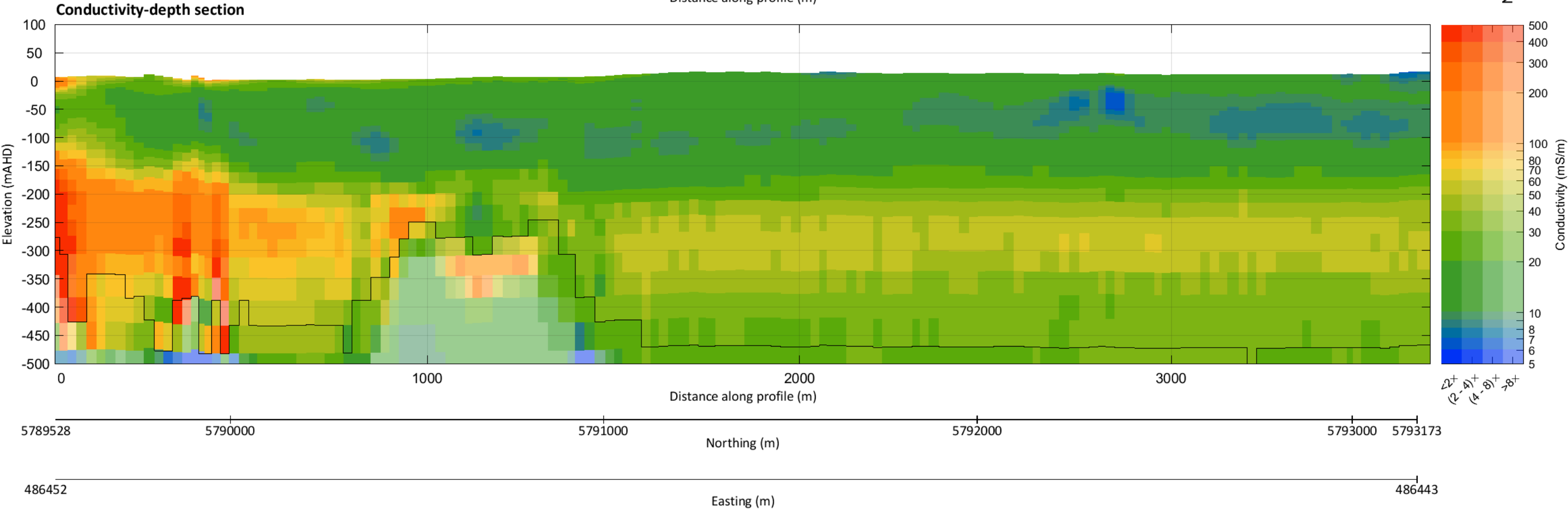
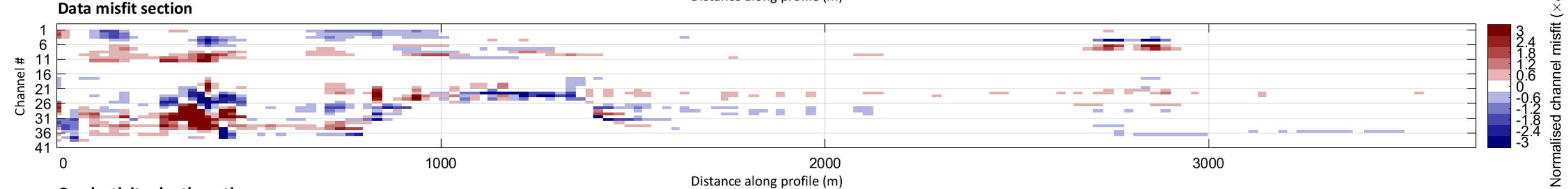
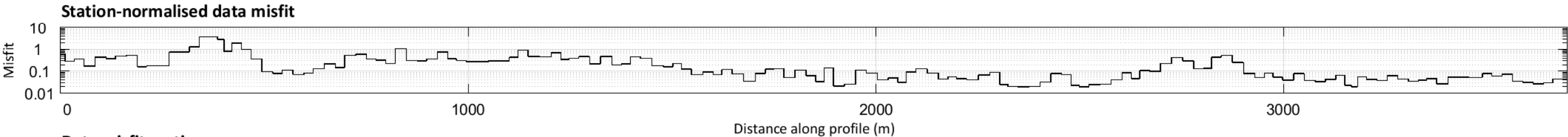
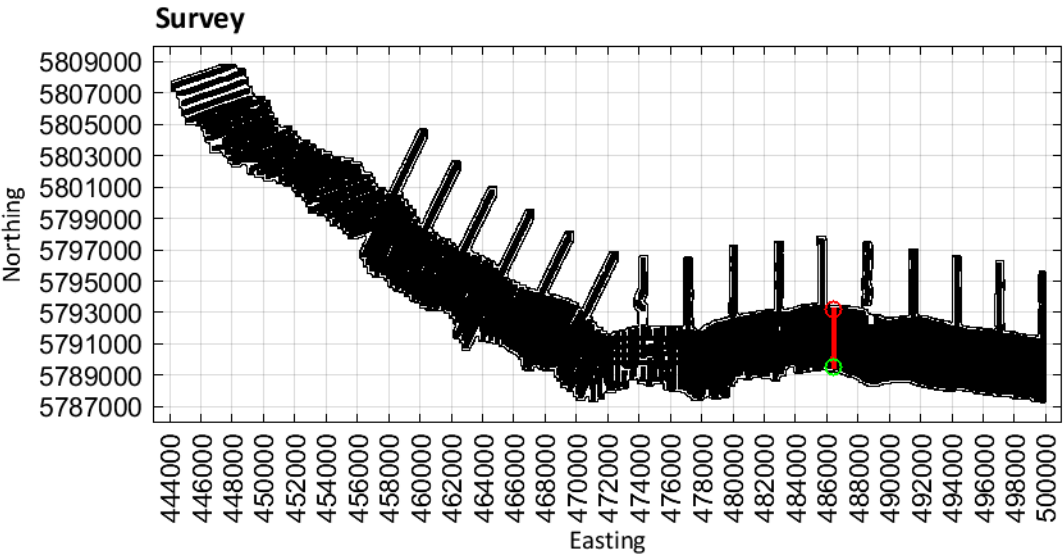
MGA Zone 54



Limestone Coast
Spatially constrained inversion

Line: 301101

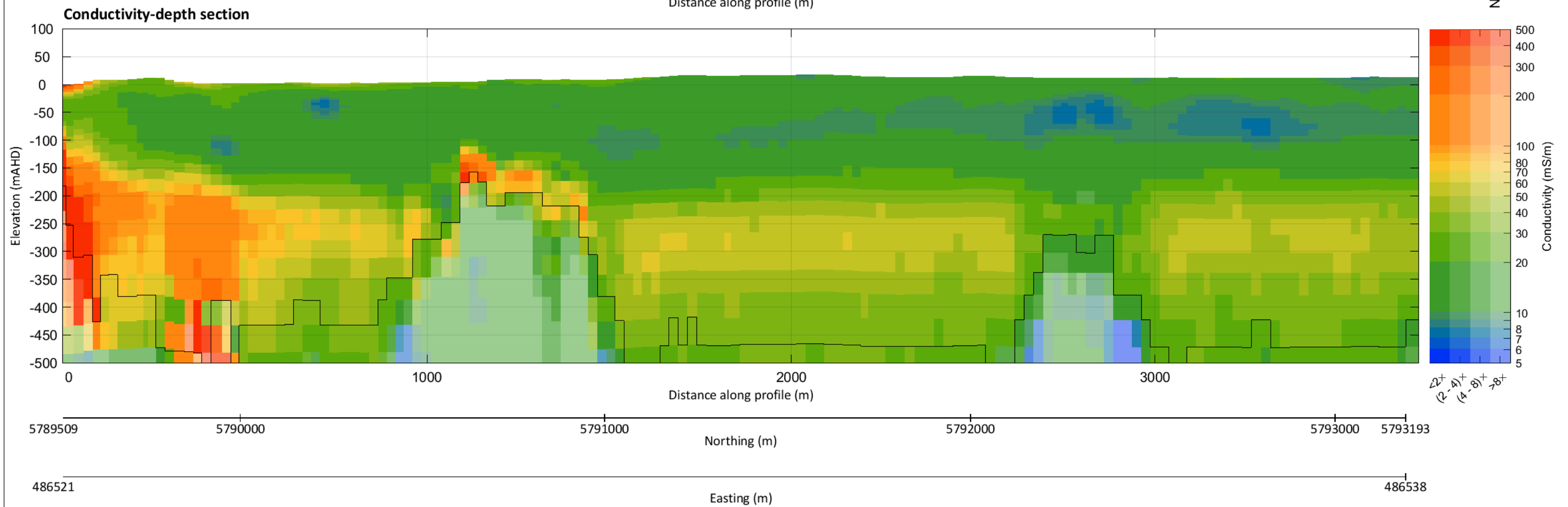
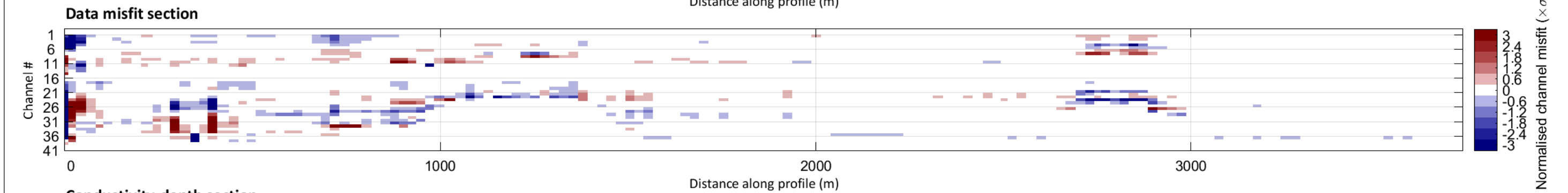
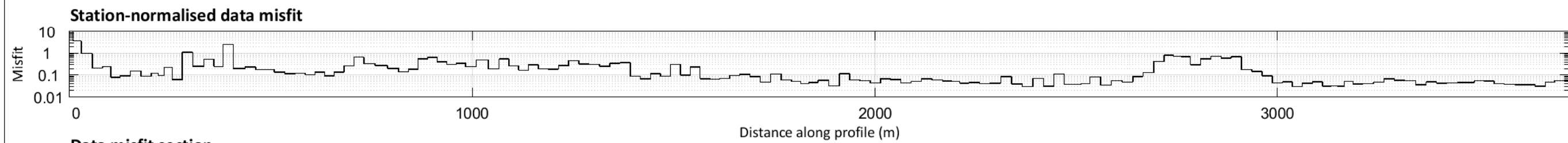
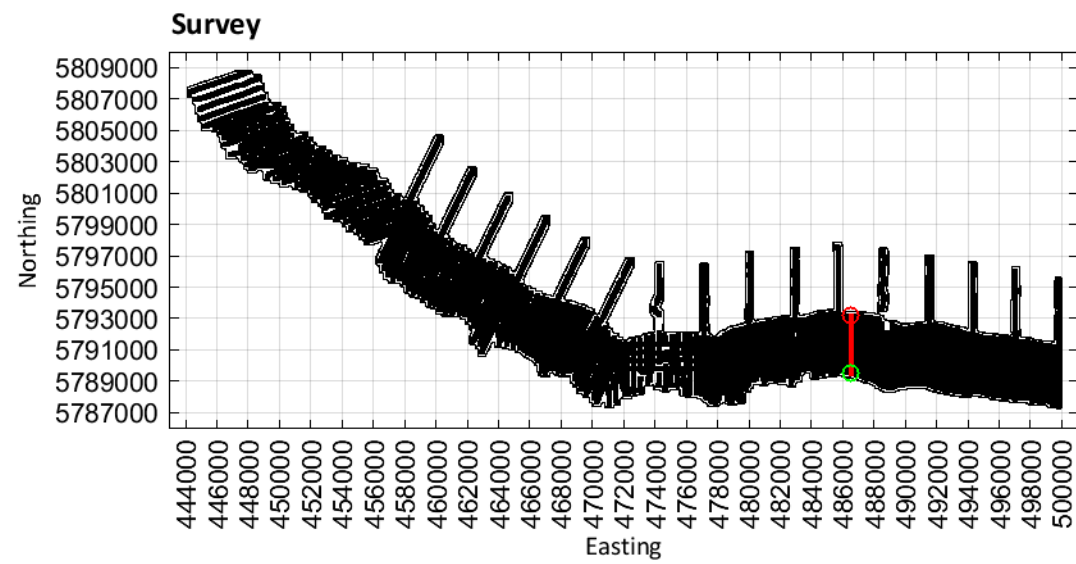
MGA Zone 54



Limestone Coast
Spatially constrained inversion

Line: 301111

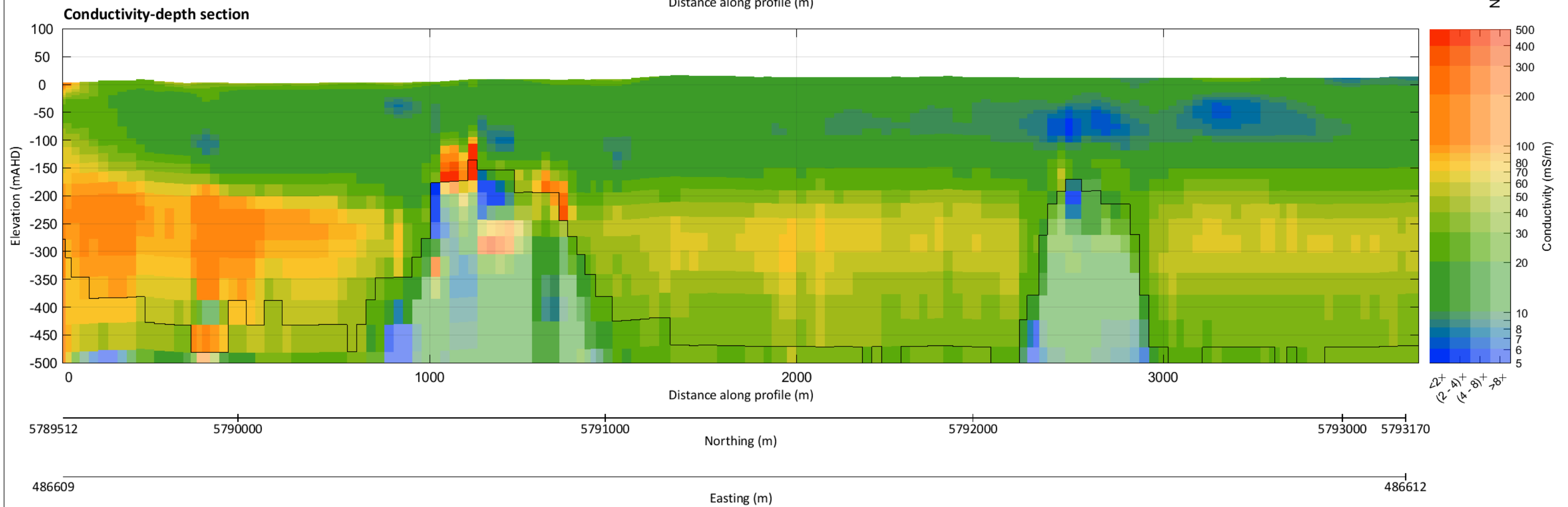
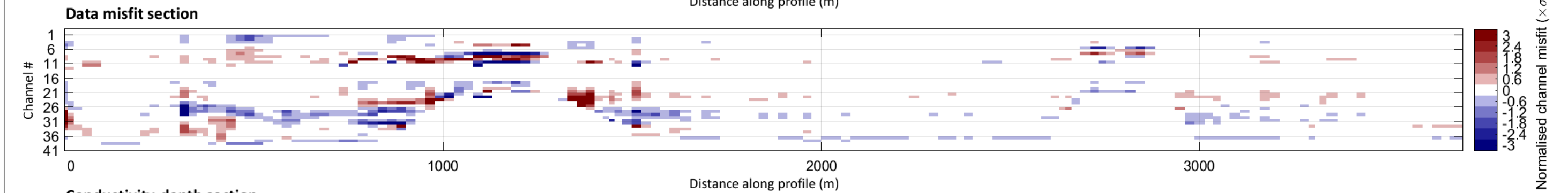
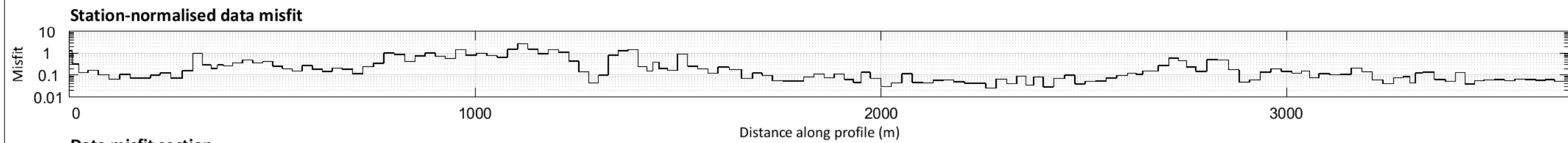
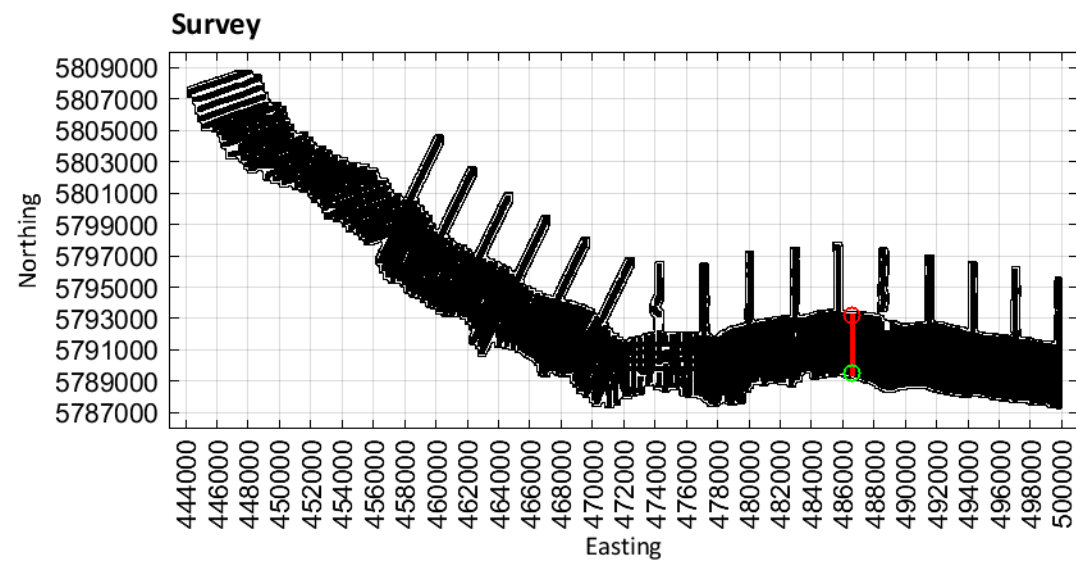
MGA Zone 54



Limestone Coast
Spatially constrained inversion

Line: 301121

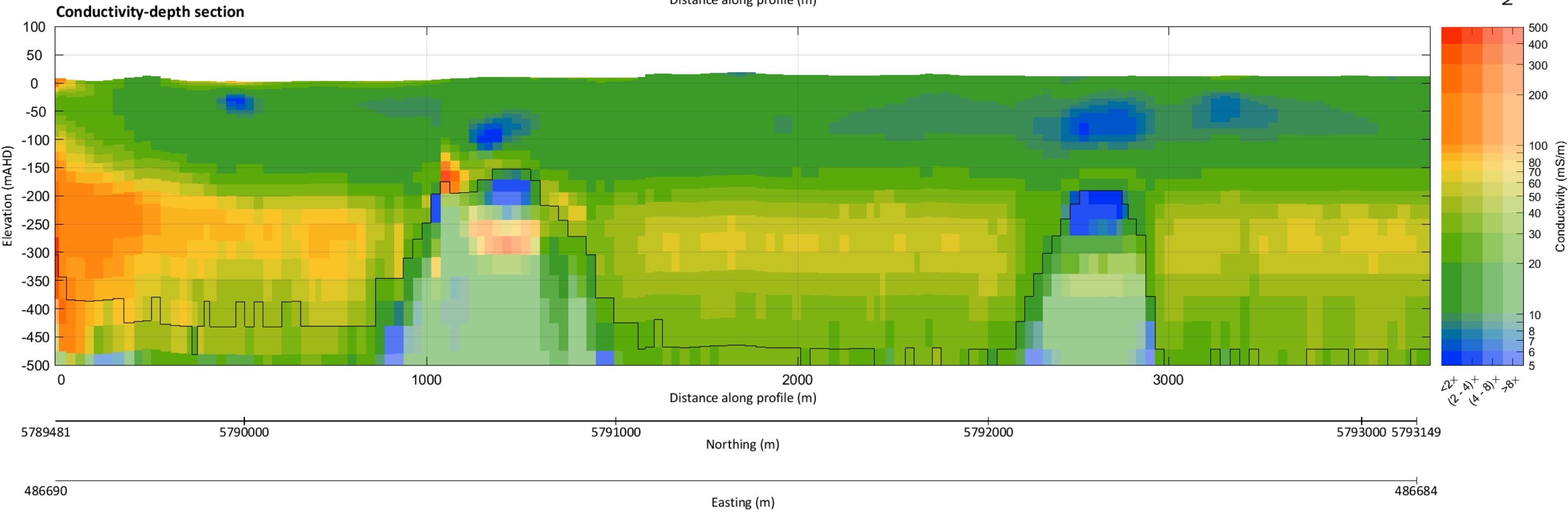
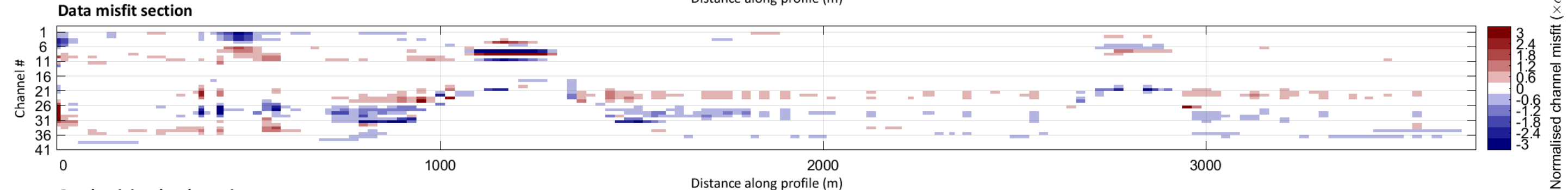
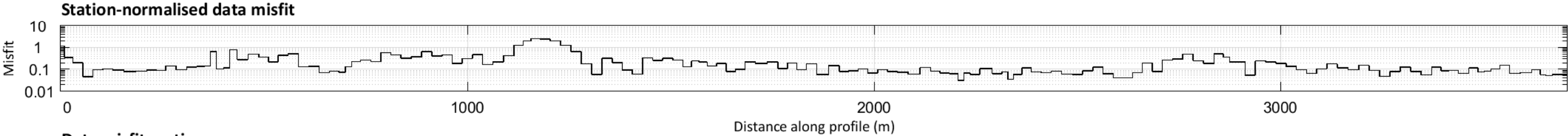
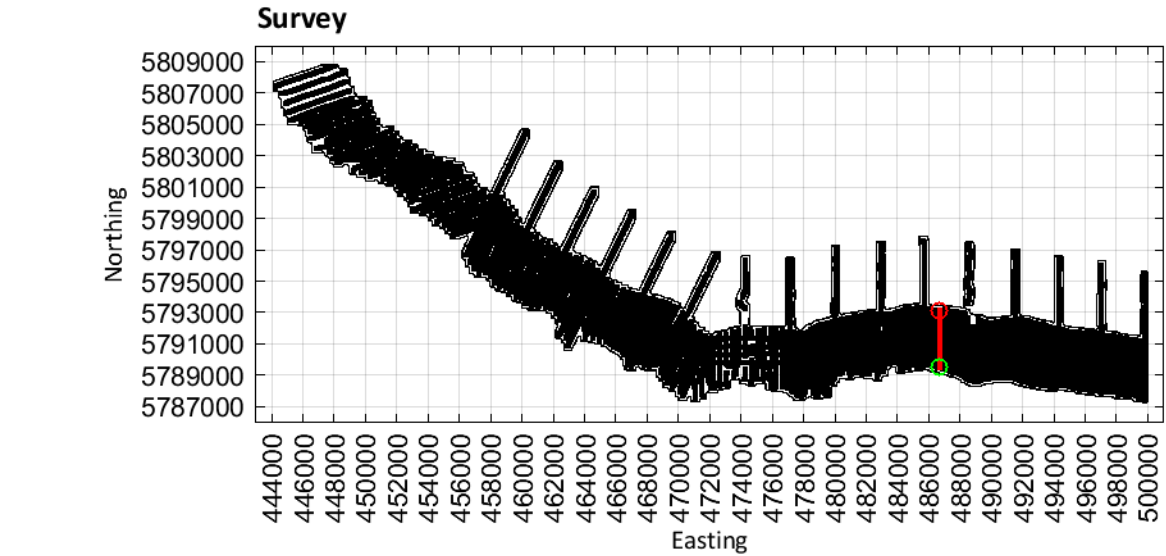
MGA Zone 54



Limestone Coast
Spatially constrained inversion

Line: 301131

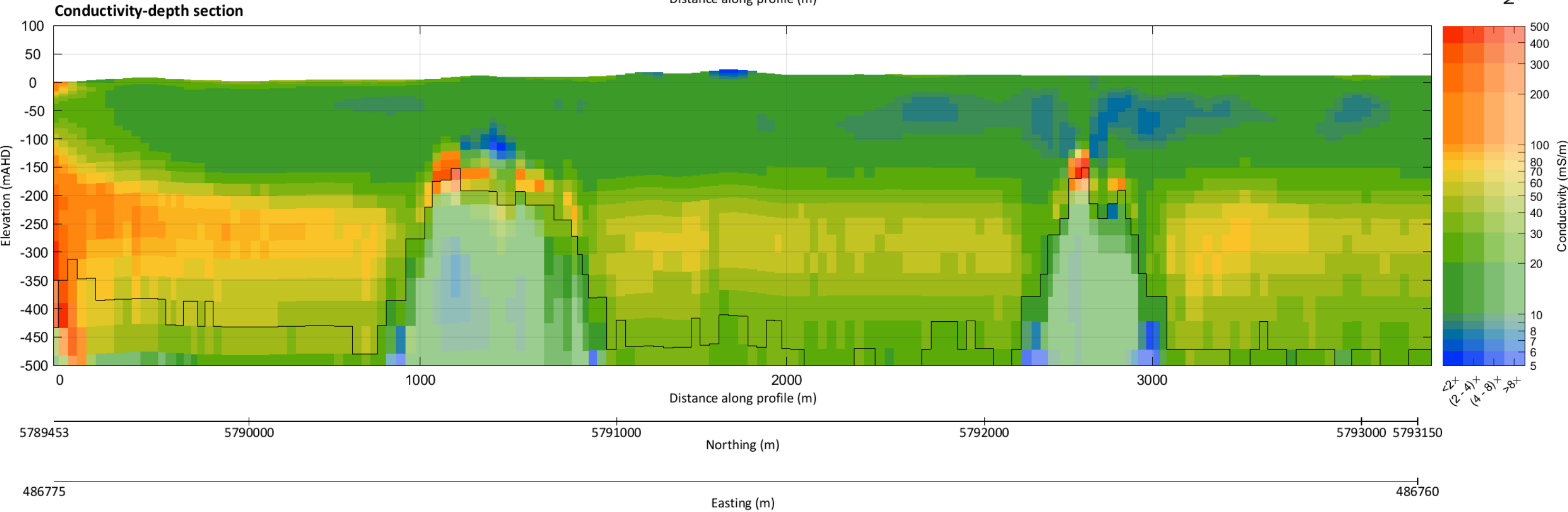
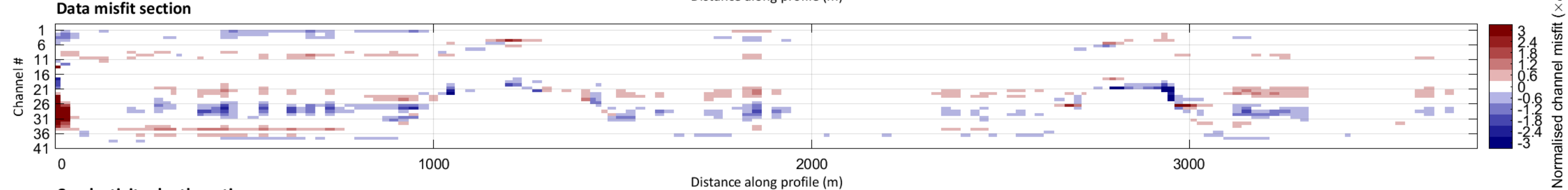
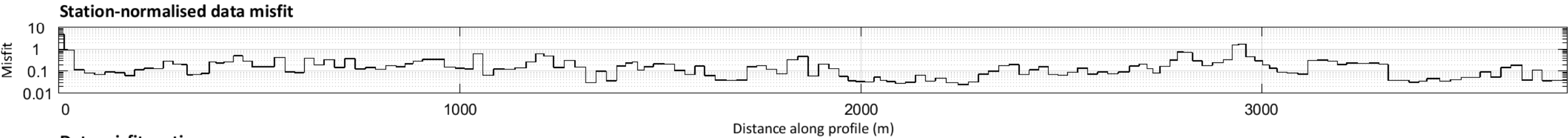
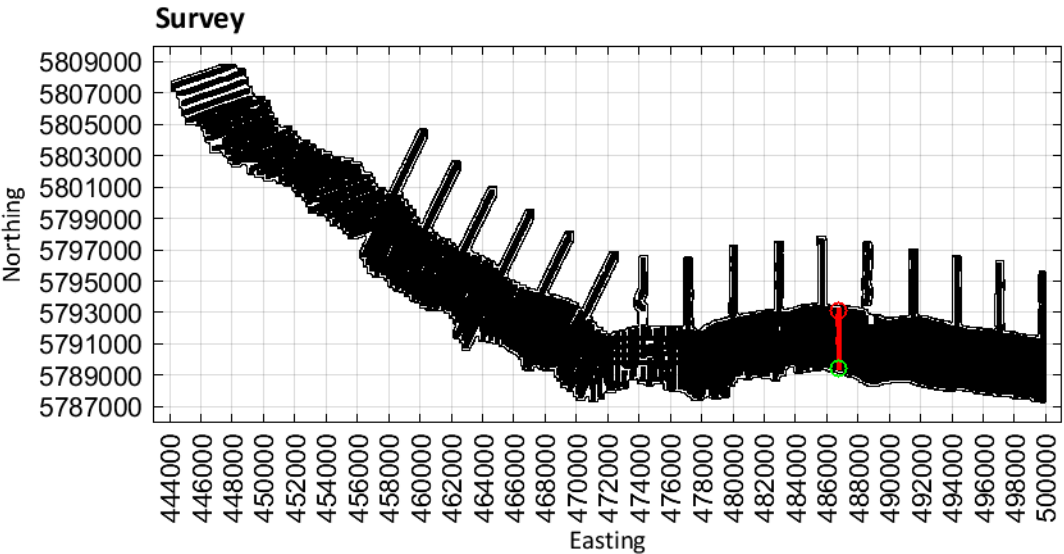
MGA Zone 54



Limestone Coast
Spatially constrained inversion

Line: 301141

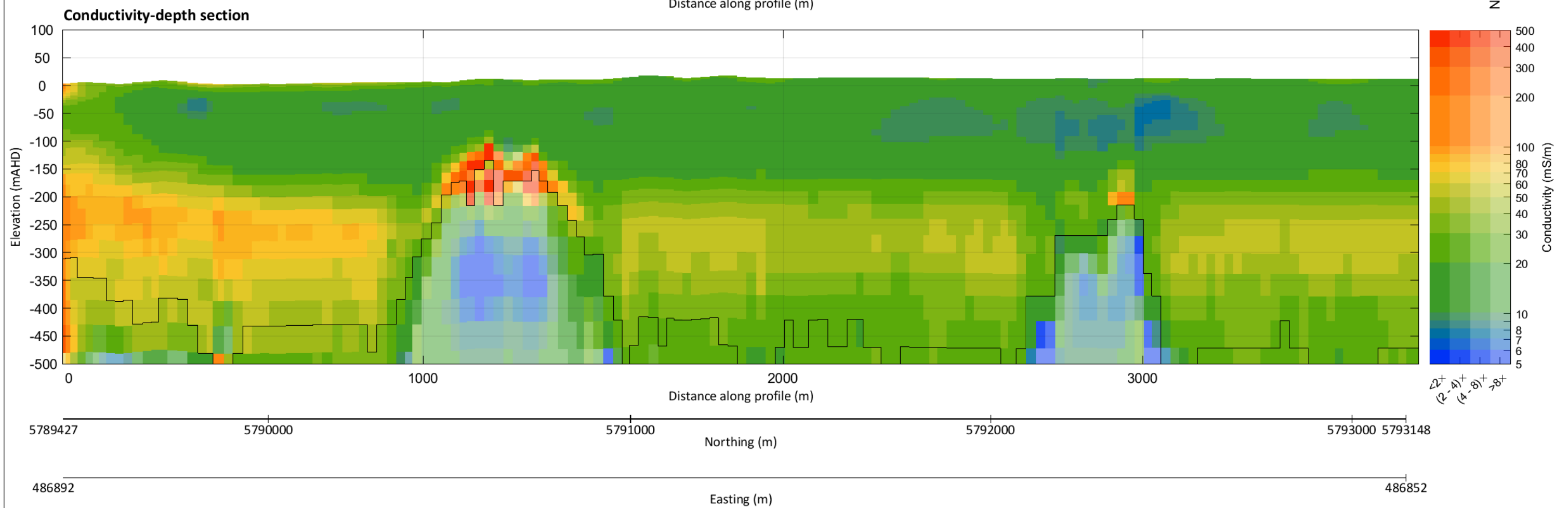
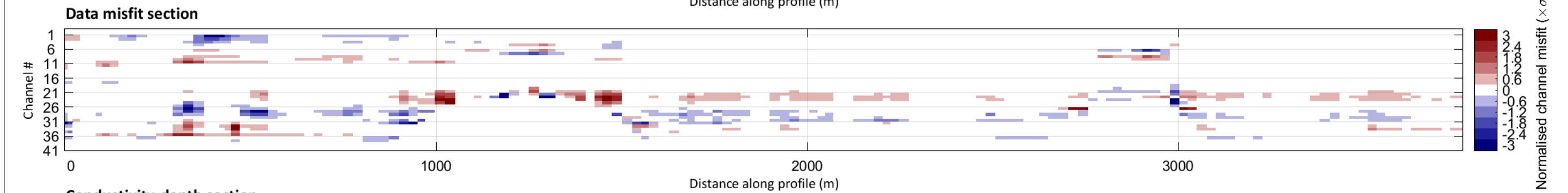
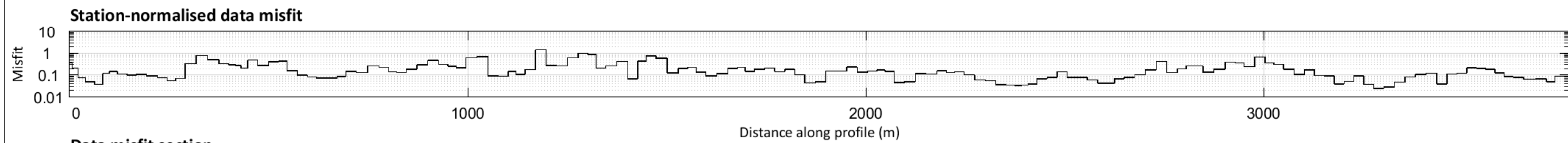
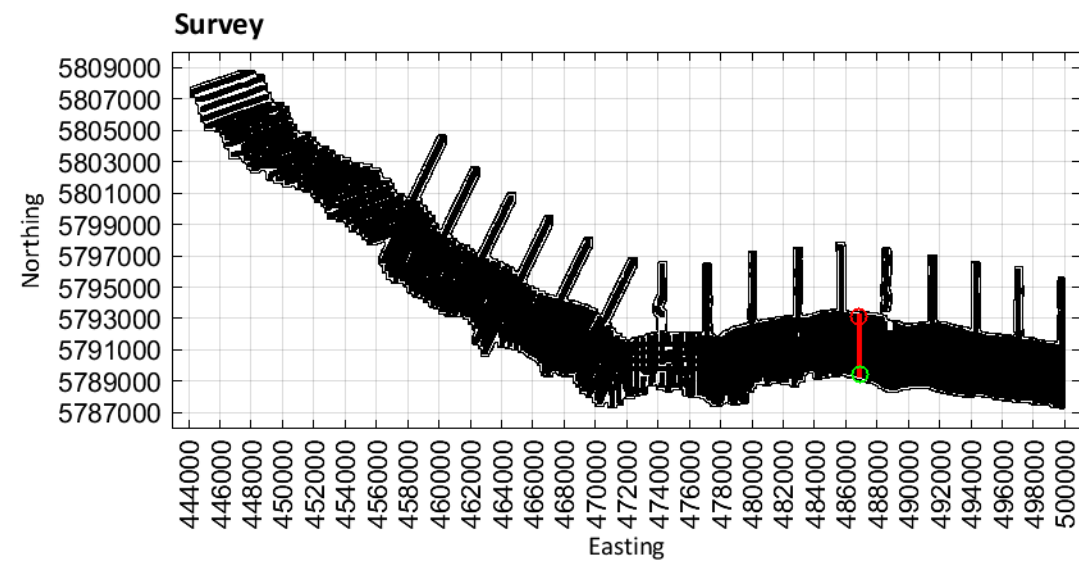
MGA Zone 54



Limestone Coast
Spatially constrained inversion

Line: 301151

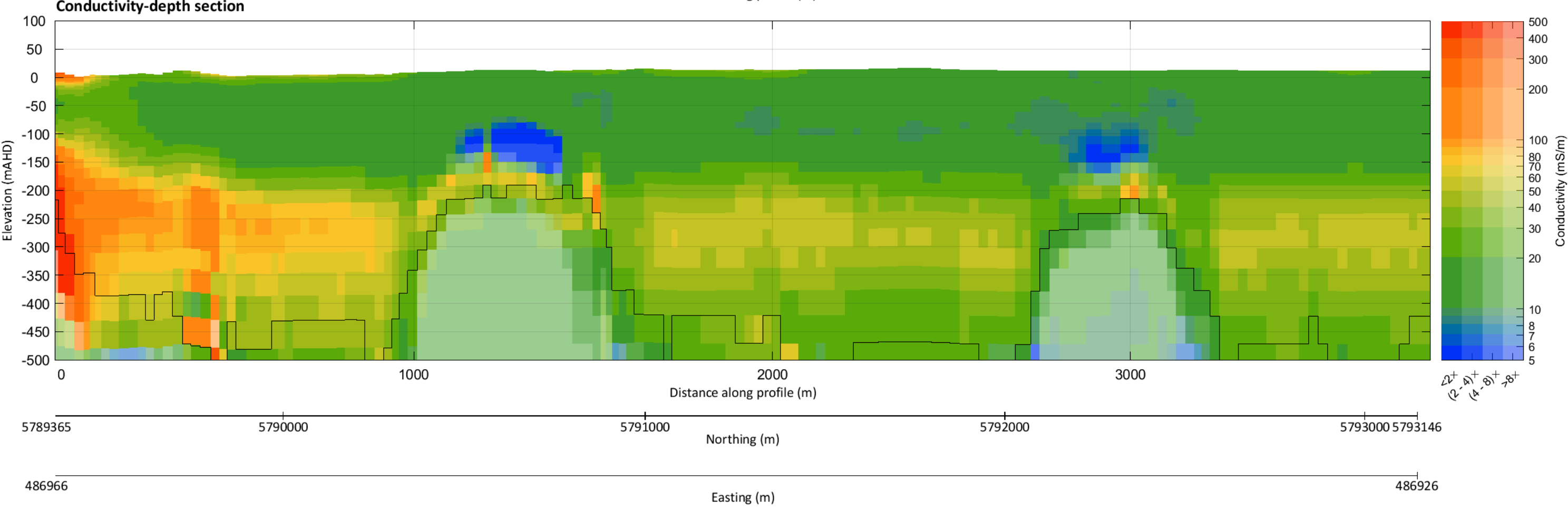
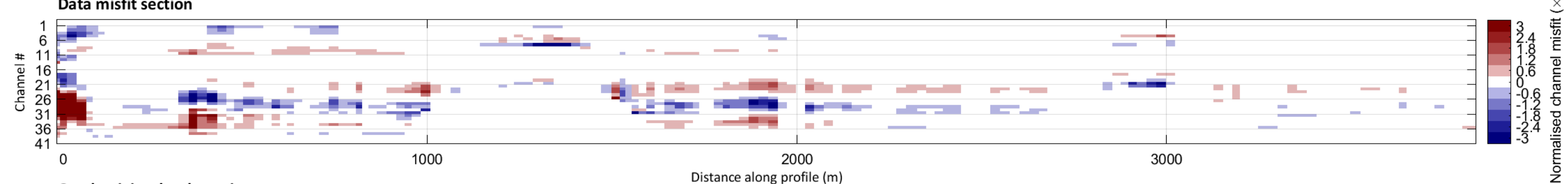
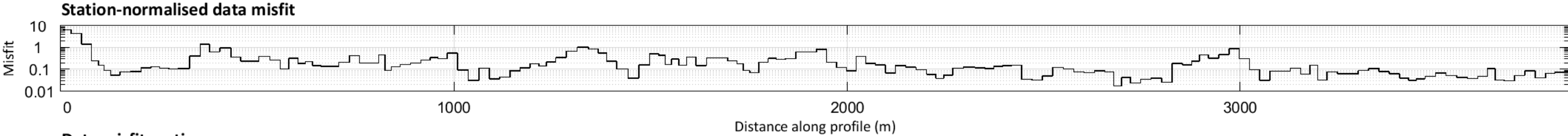
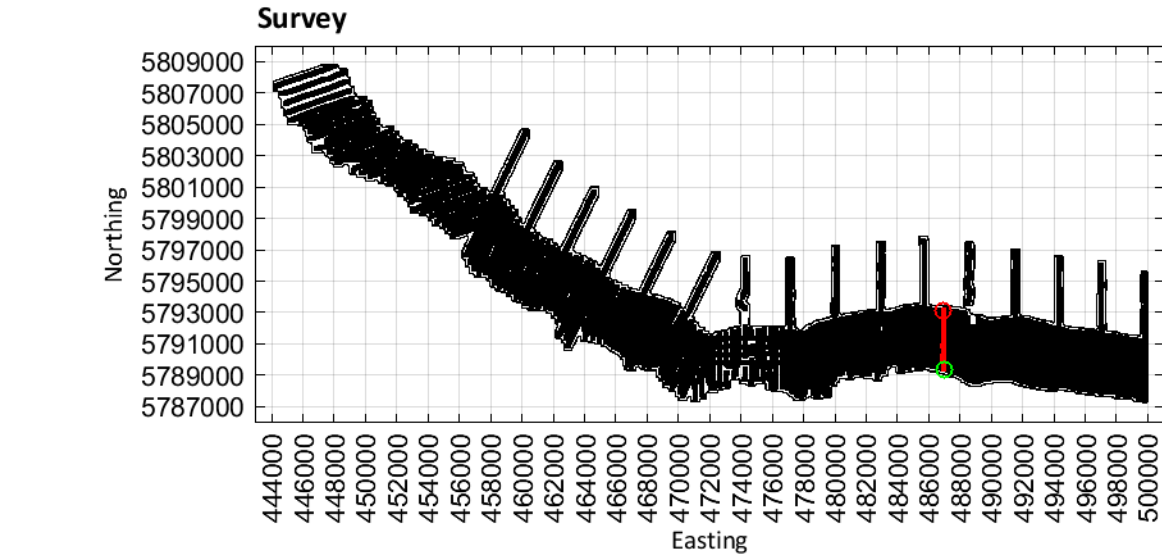
MGA Zone 54



Limestone Coast
Spatially constrained inversion

Line: 301161

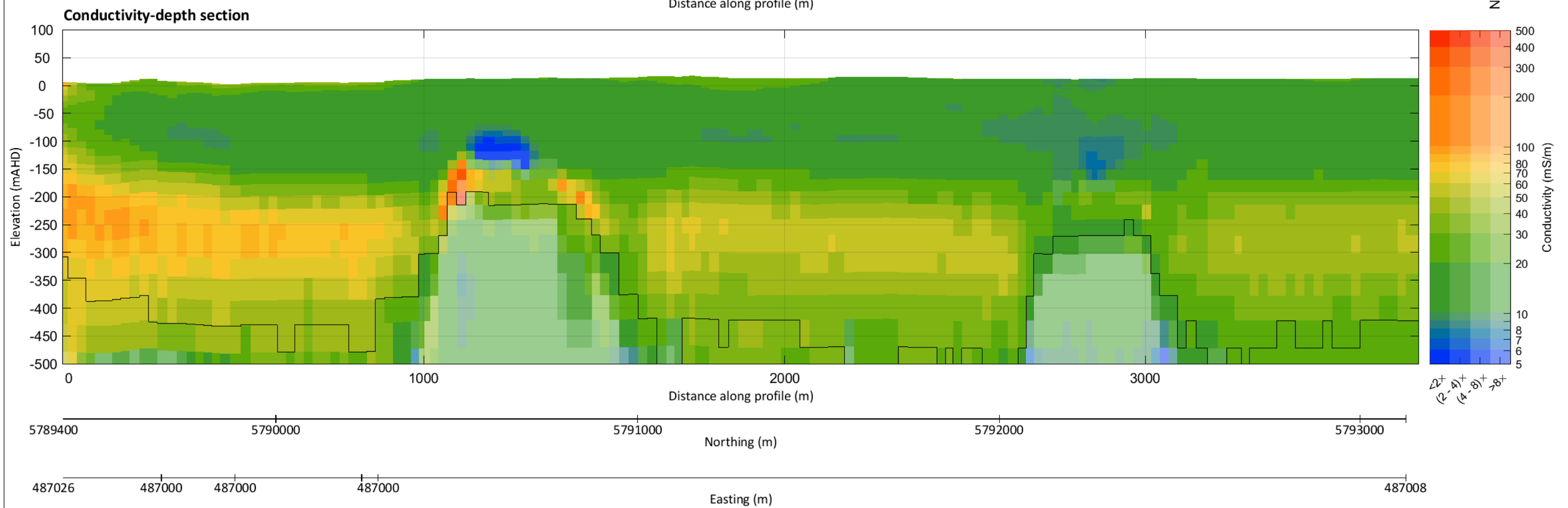
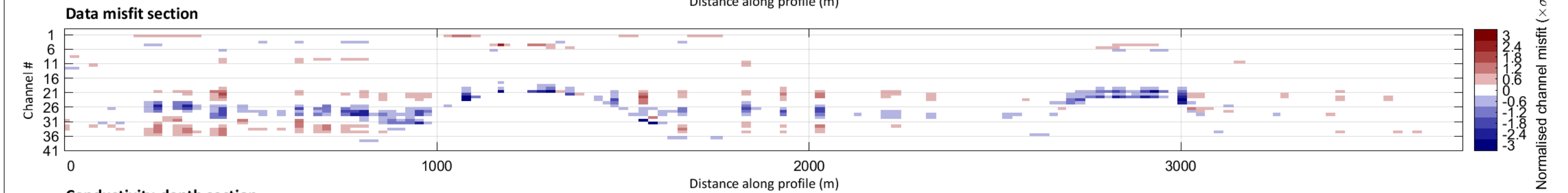
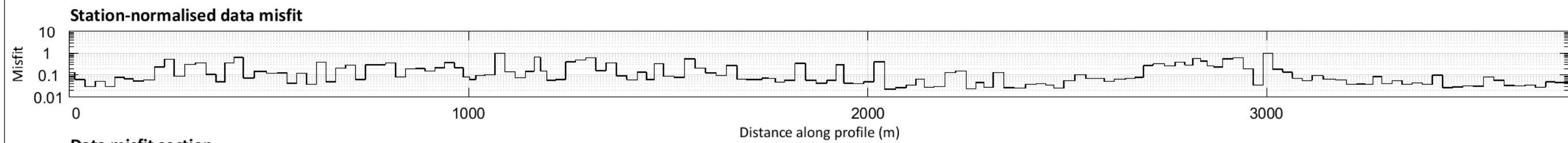
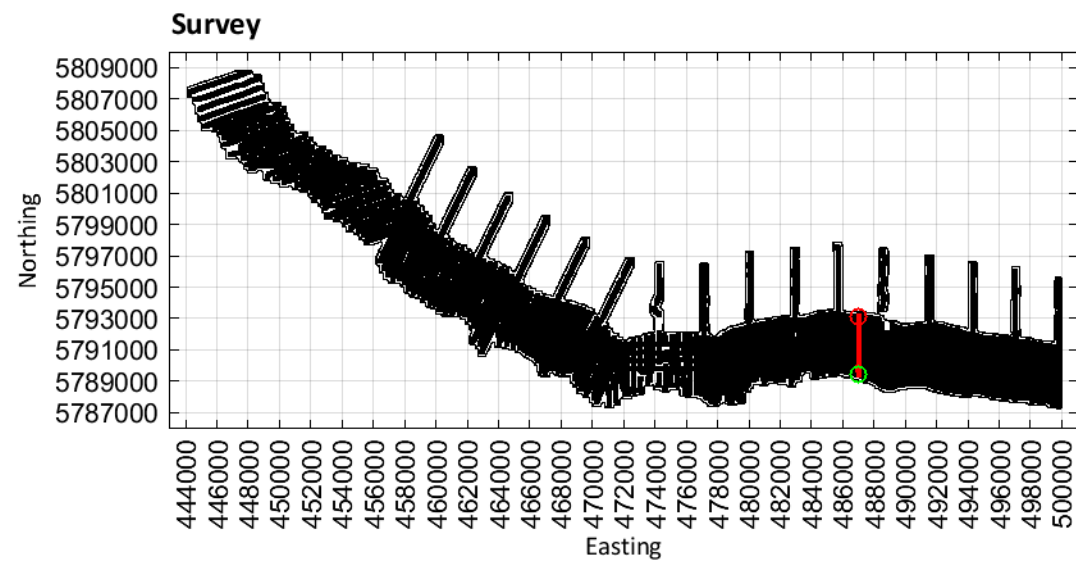
MGA Zone 54



Limestone Coast
Spatially constrained inversion

Line: 301171

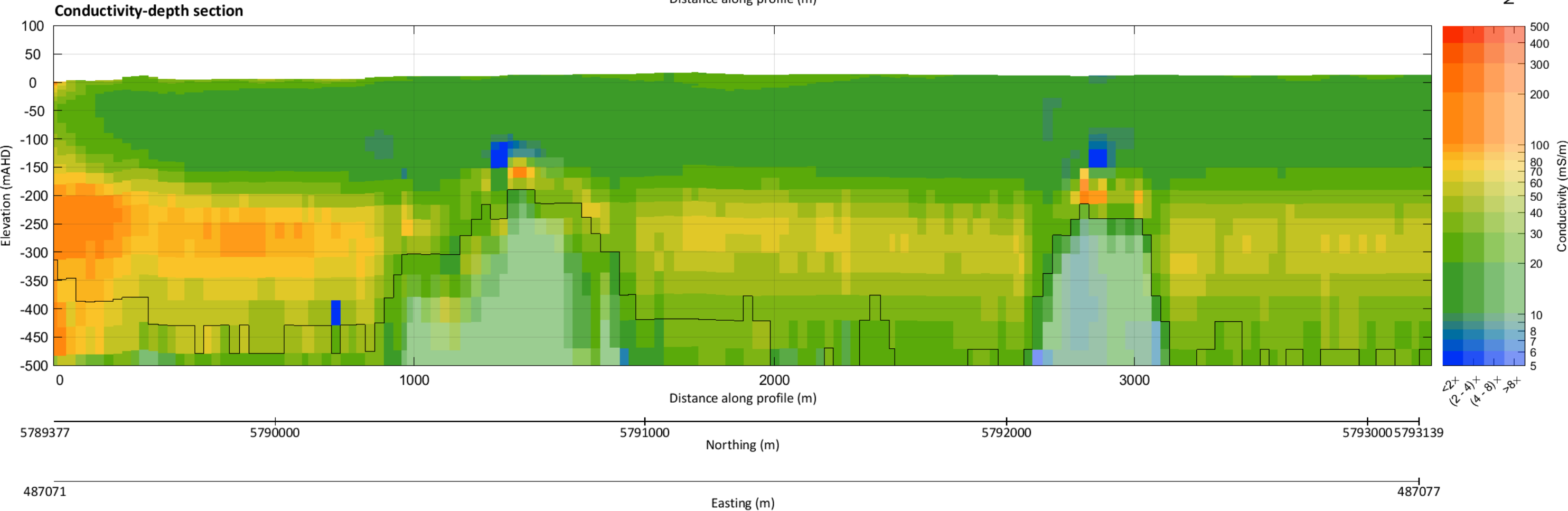
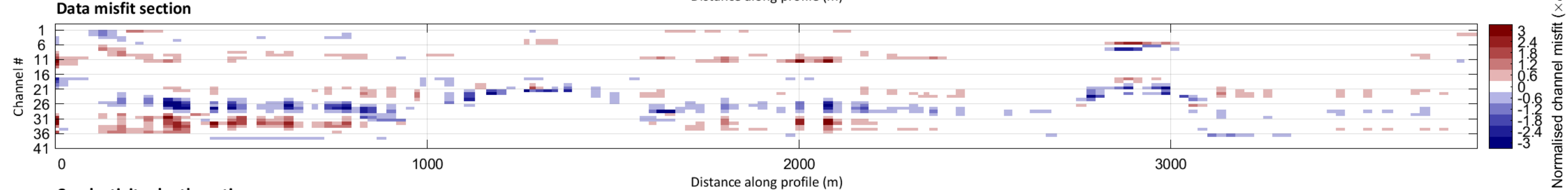
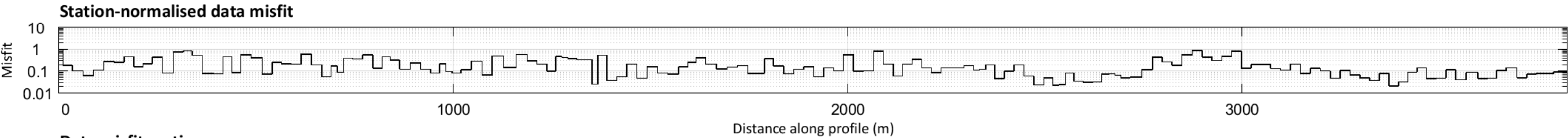
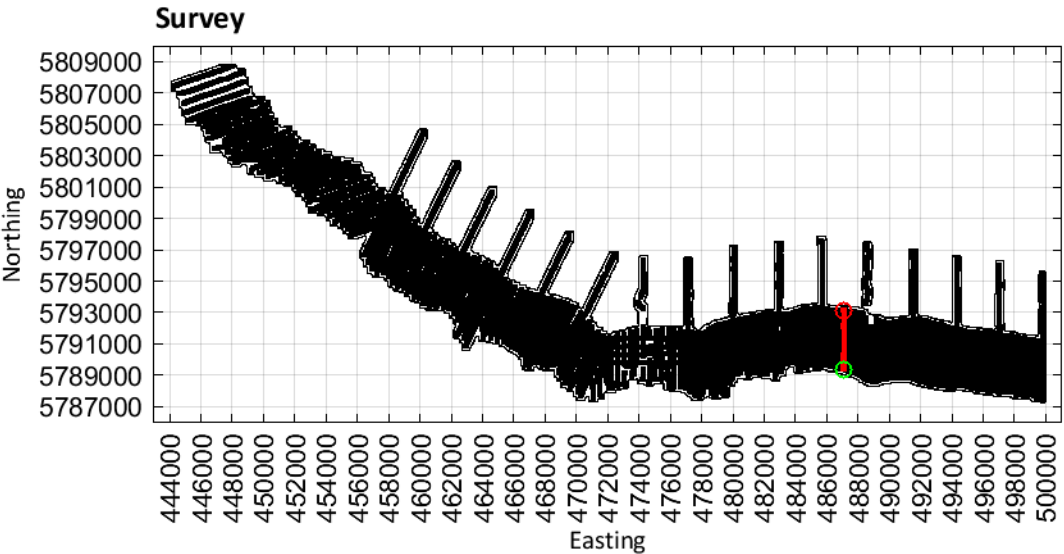
MGA Zone 54



Limestone Coast
Spatially constrained inversion

Line: 301181

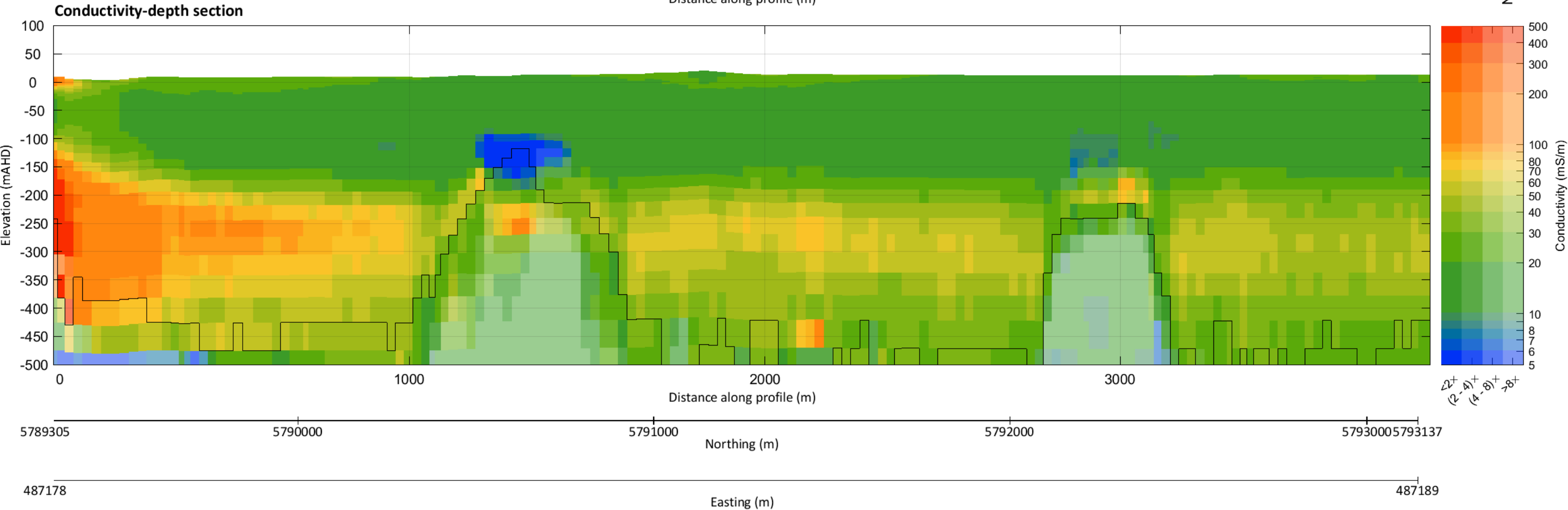
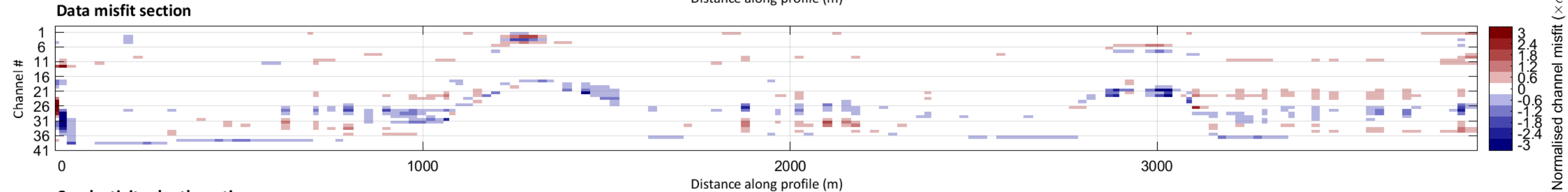
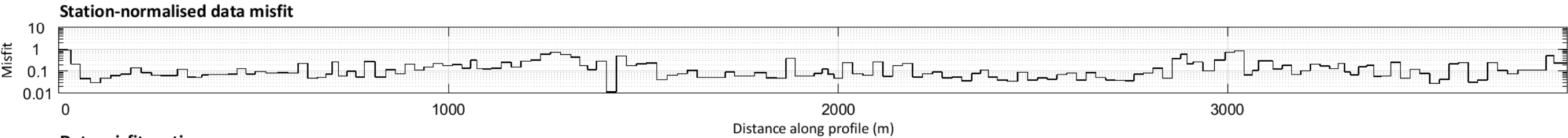
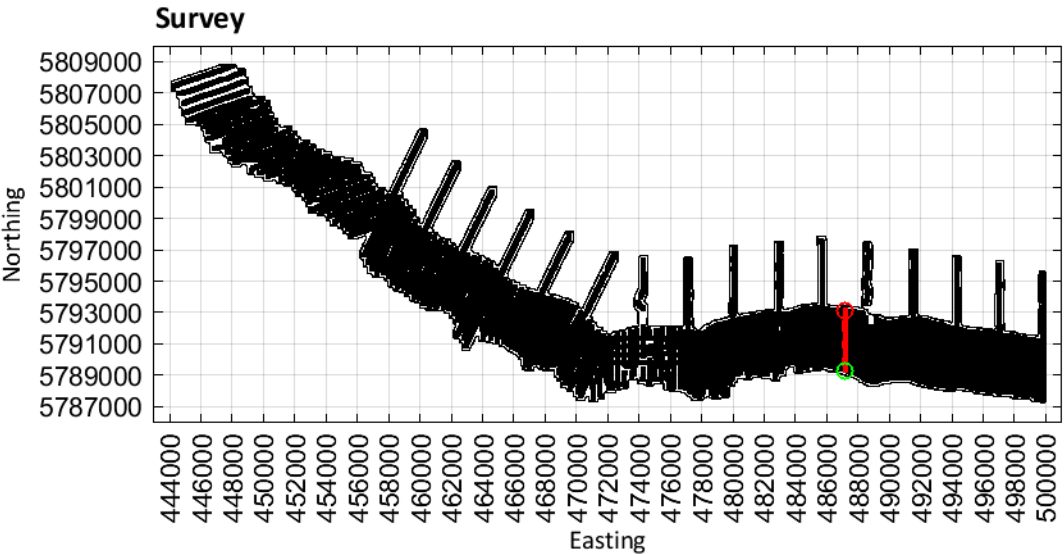
MGA Zone 54



Limestone Coast
Spatially constrained inversion

Line: 301191

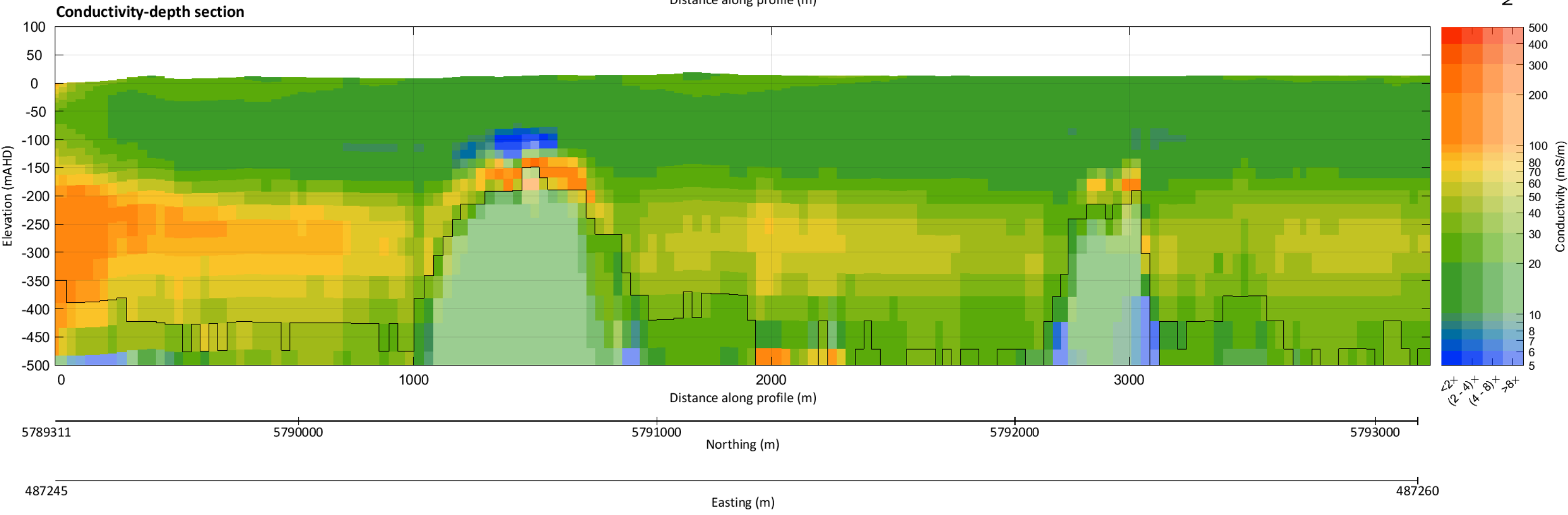
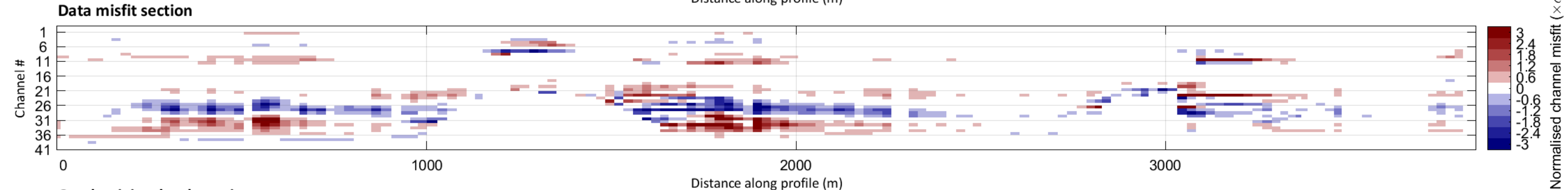
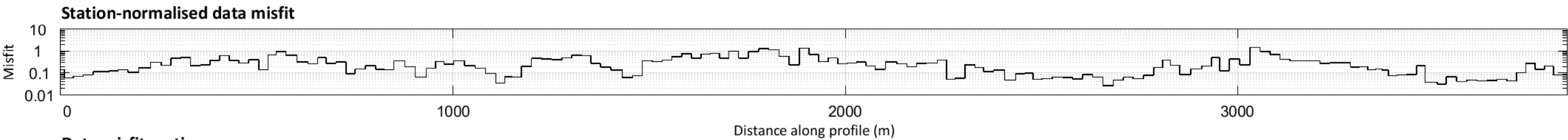
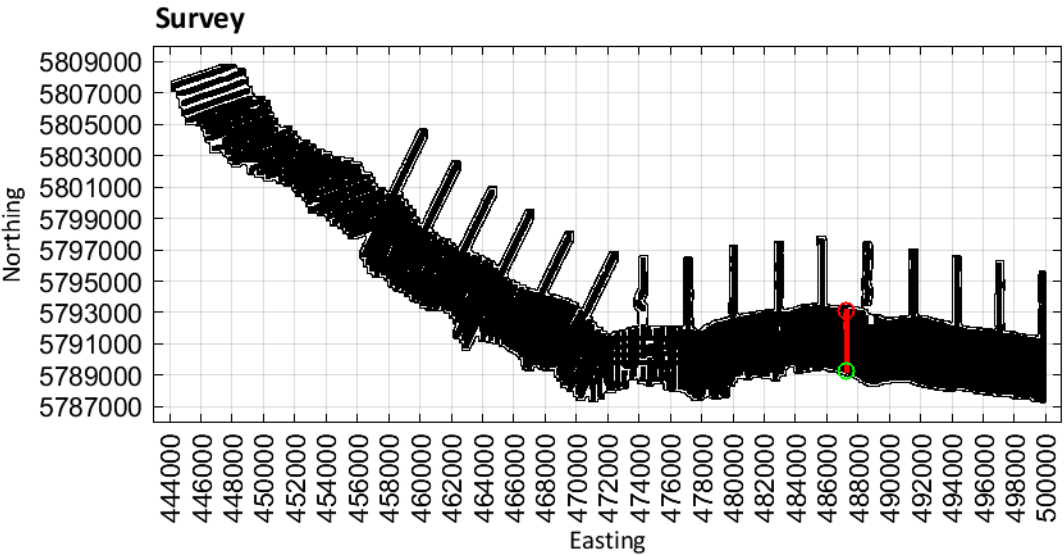
MGA Zone 54



Limestone Coast
Spatially constrained inversion

Line: 301201

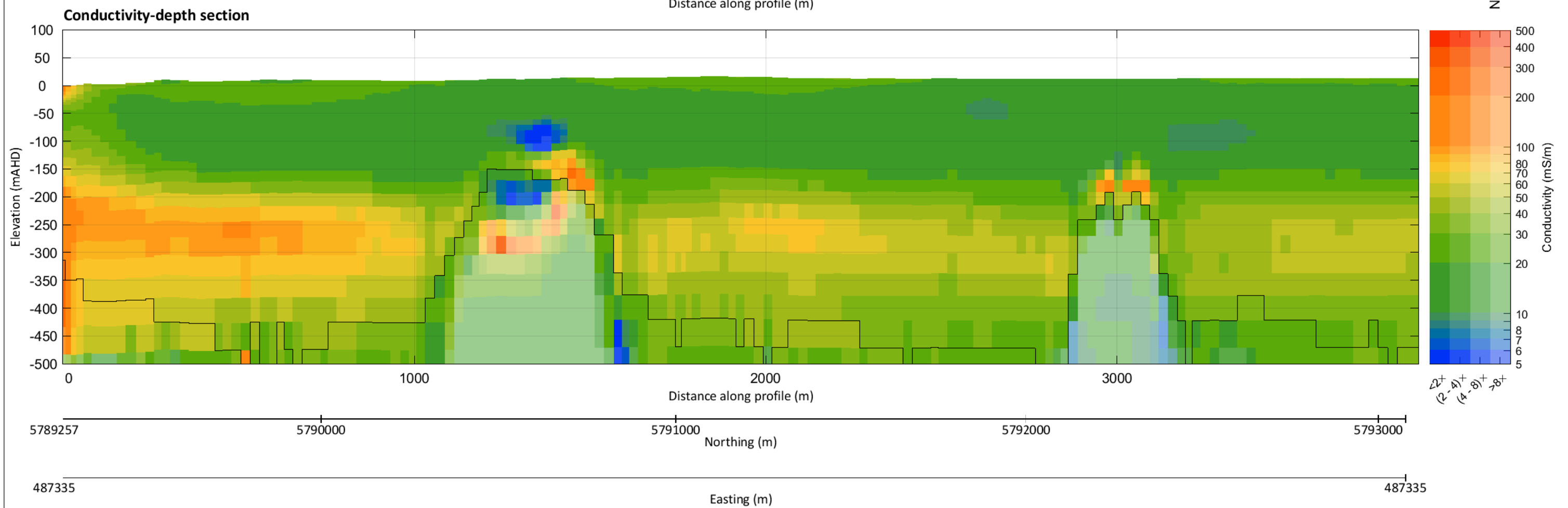
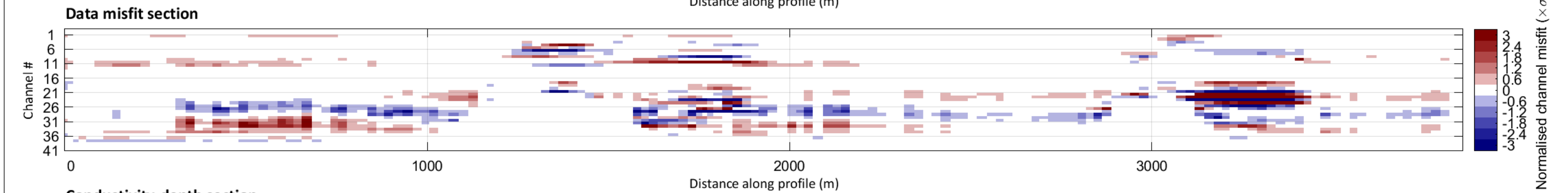
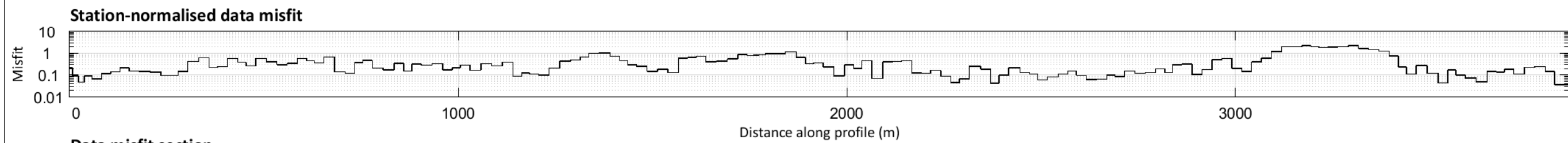
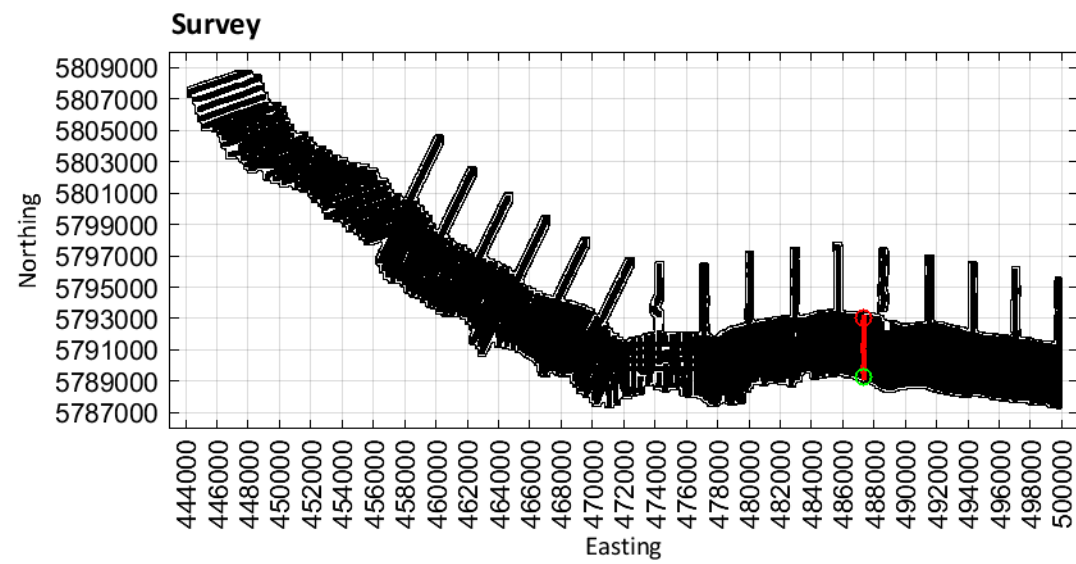
MGA Zone 54



Limestone Coast
Spatially constrained inversion

Line: 301211

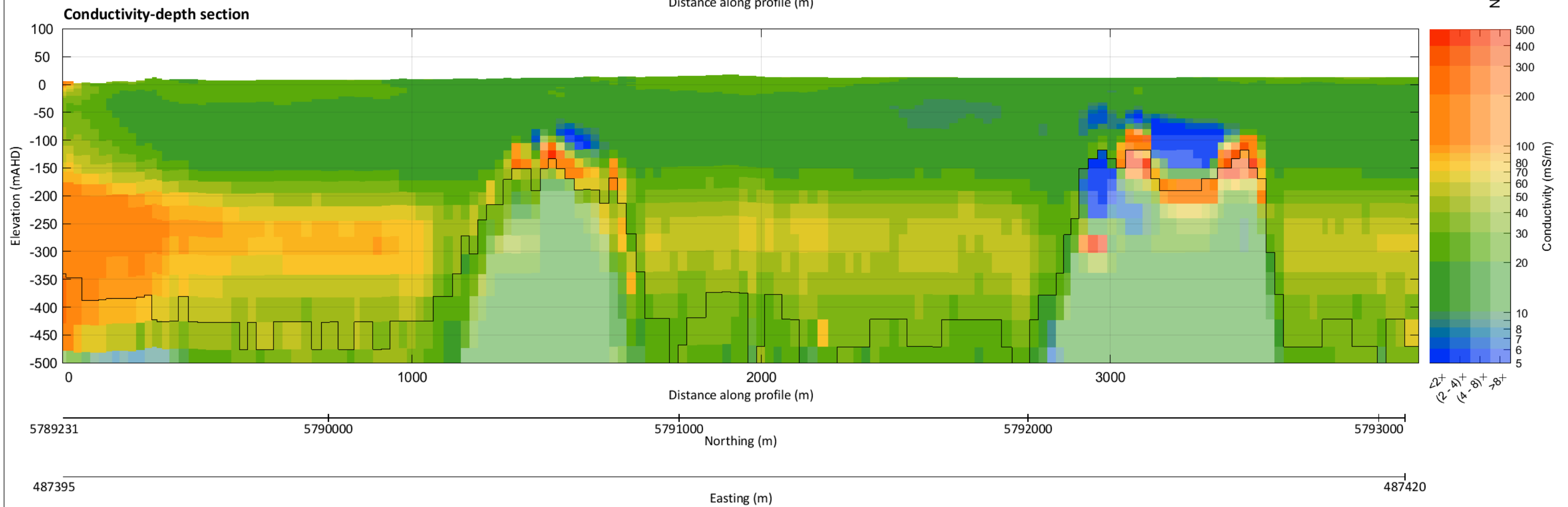
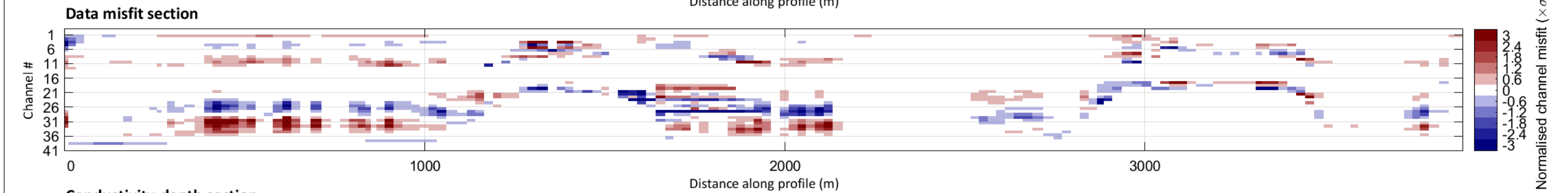
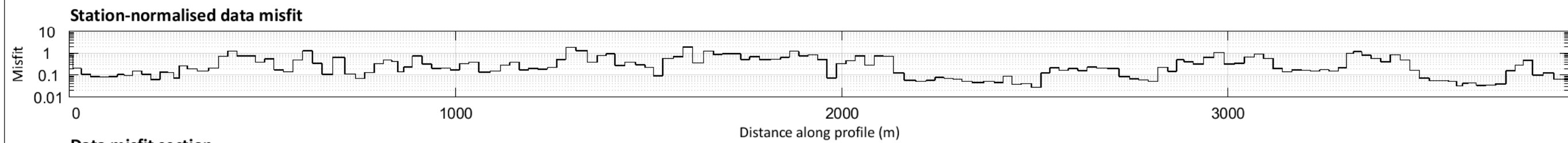
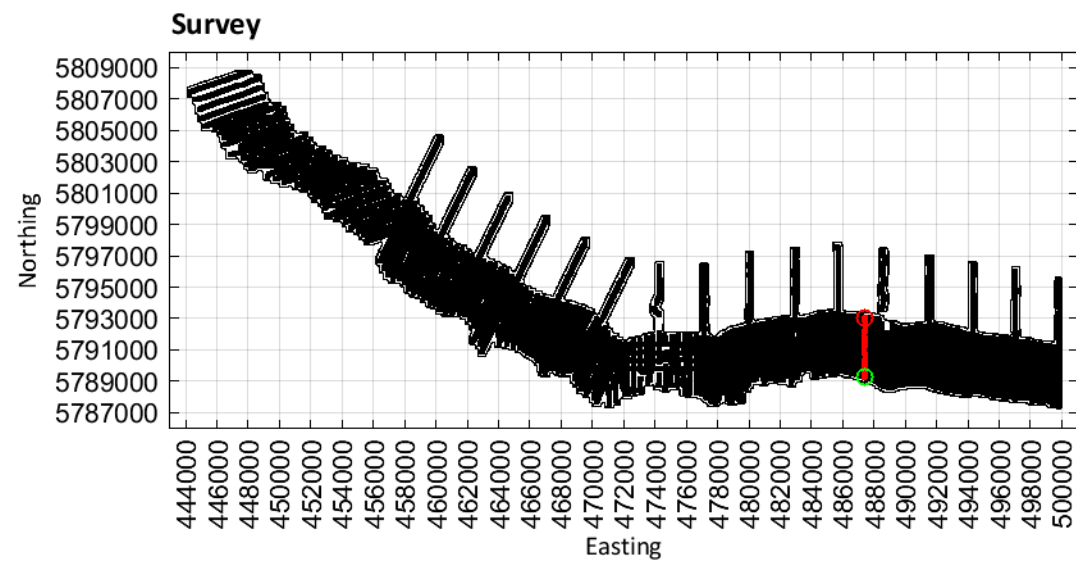
MGA Zone 54



Limestone Coast
Spatially constrained inversion

Line: 301221

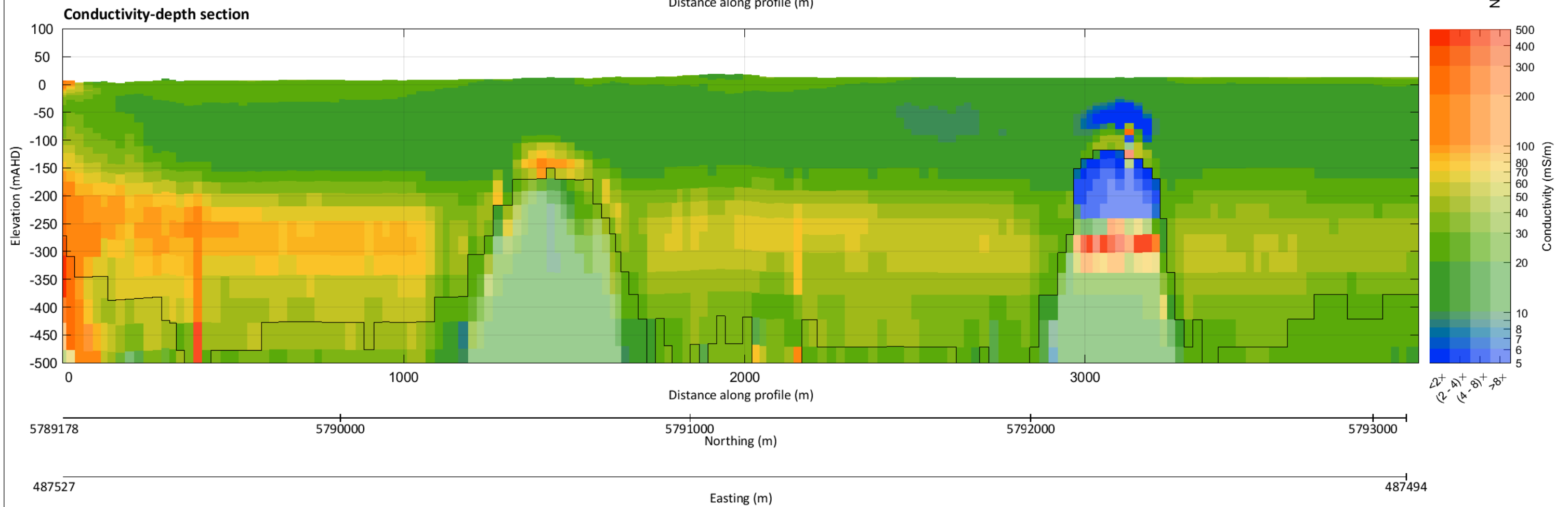
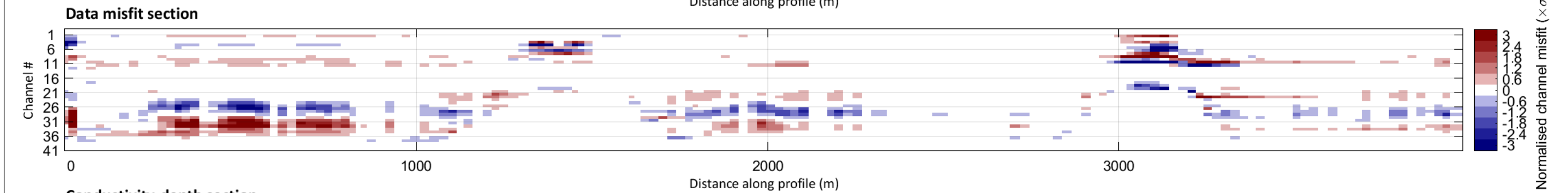
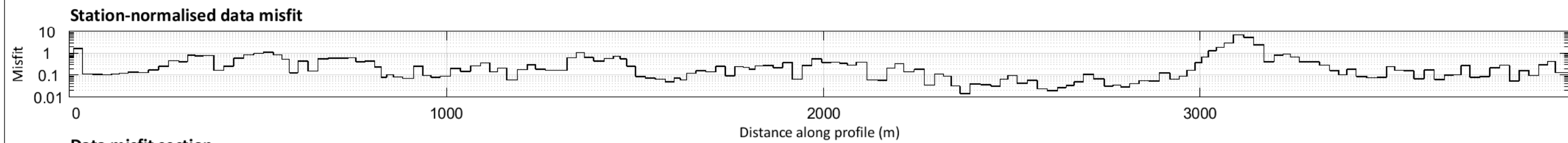
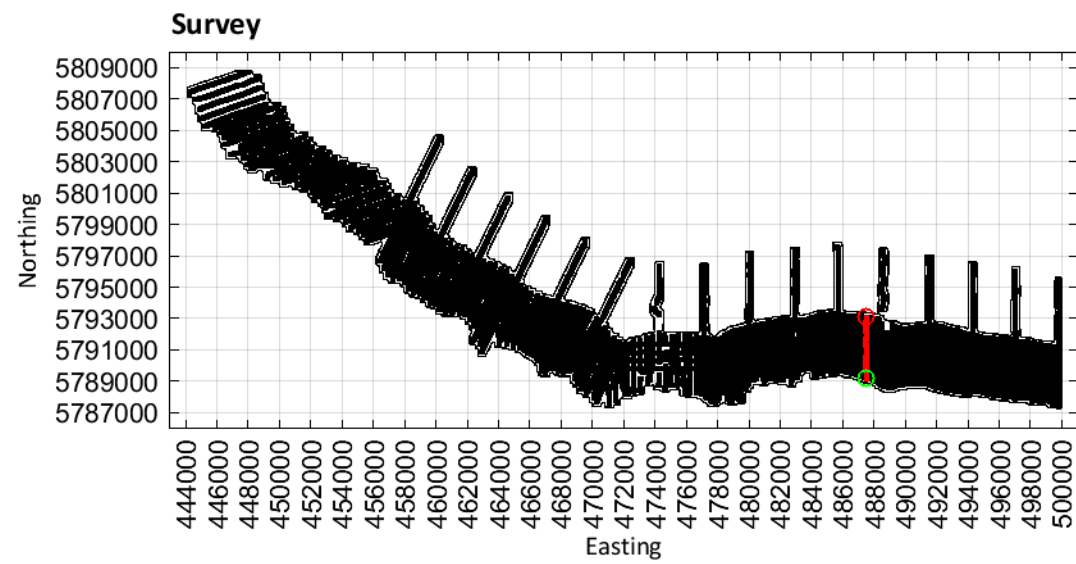
MGA Zone 54



Limestone Coast
Spatially constrained inversion

Line: 301231

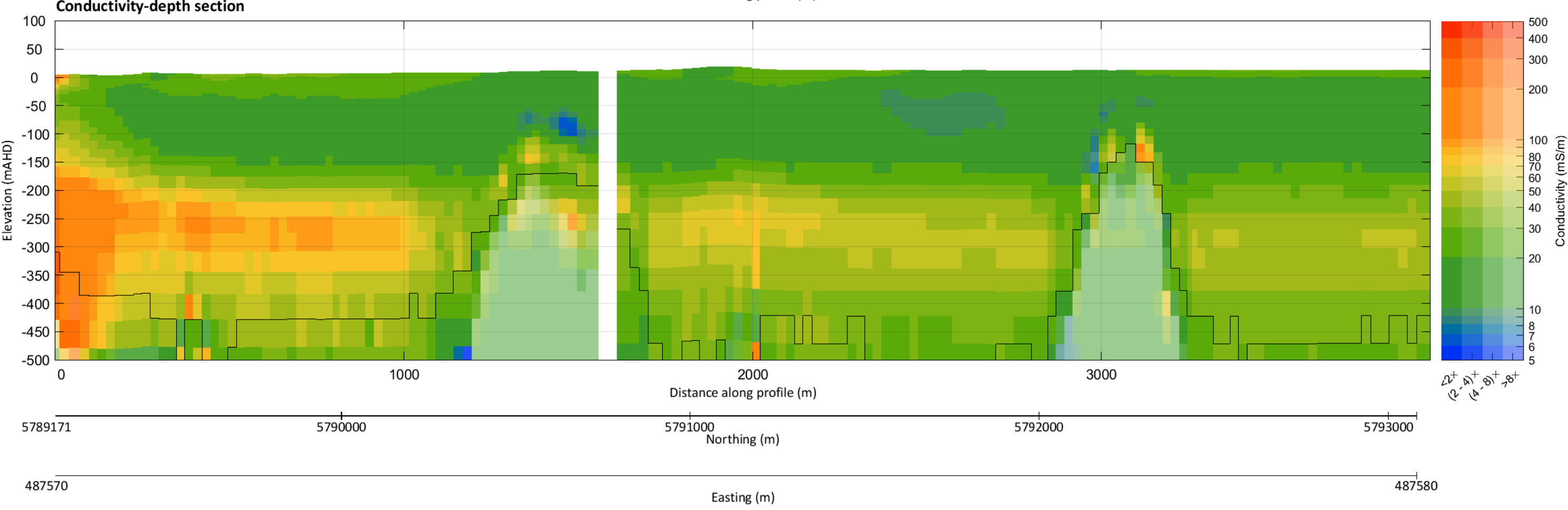
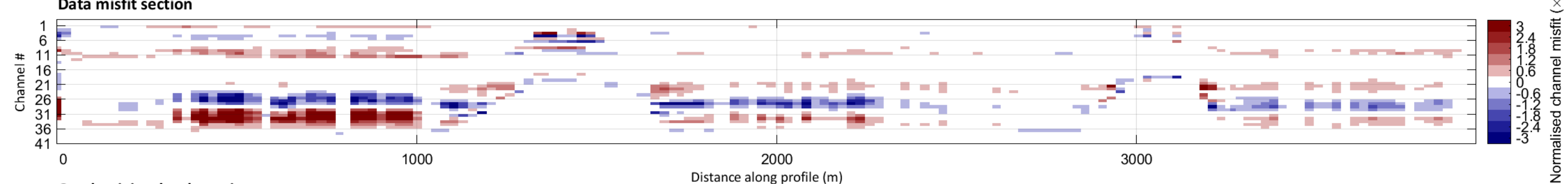
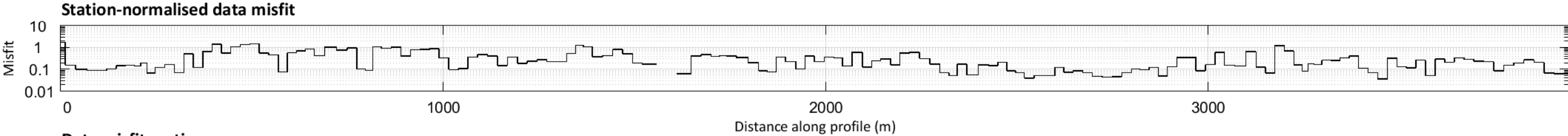
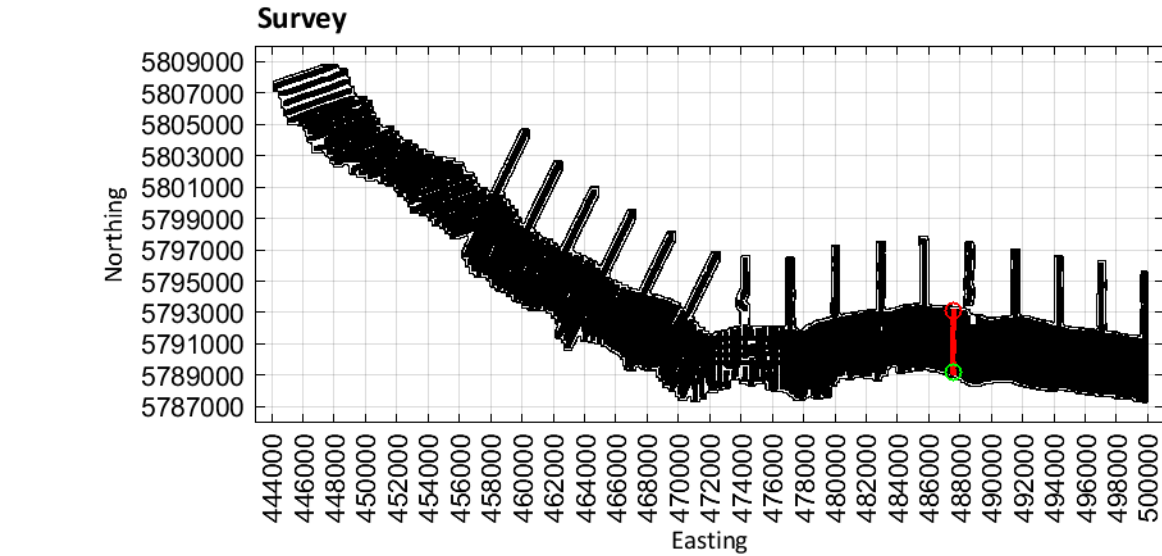
MGA Zone 54



Limestone Coast
Spatially constrained inversion

Line: 301241

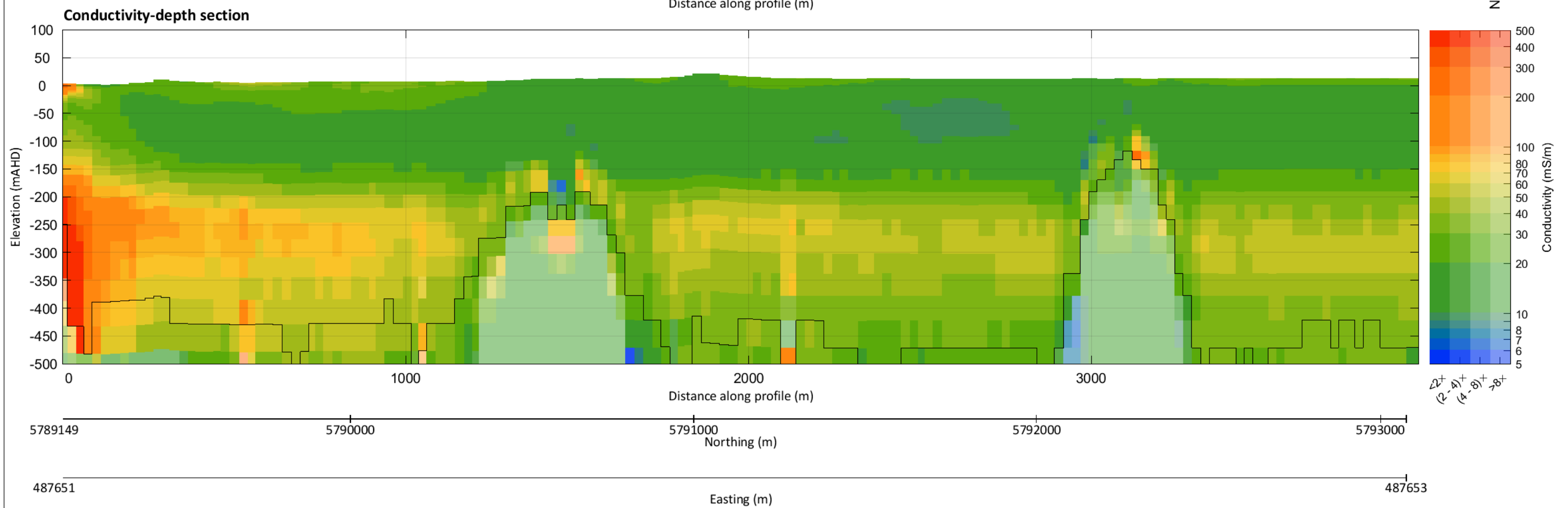
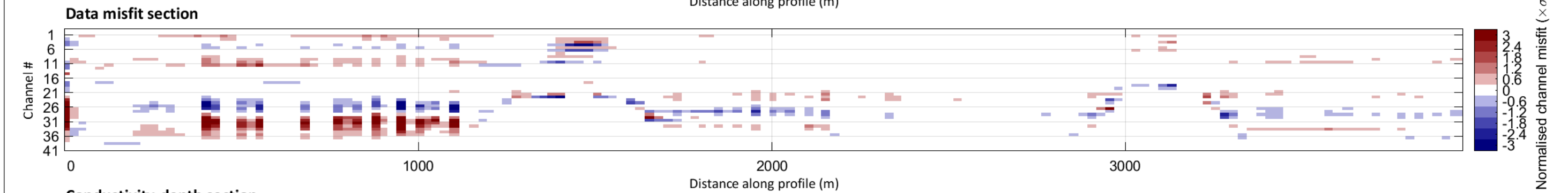
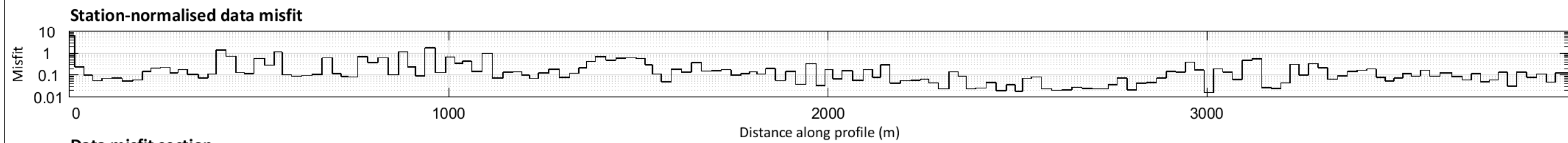
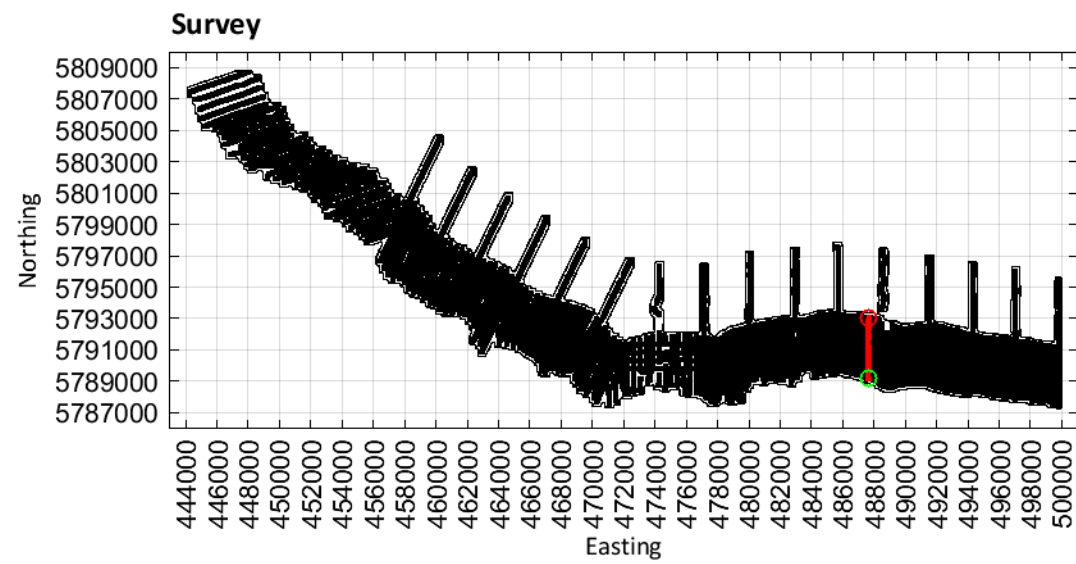
MGA Zone 54



Limestone Coast
Spatially constrained inversion

Line: 301251

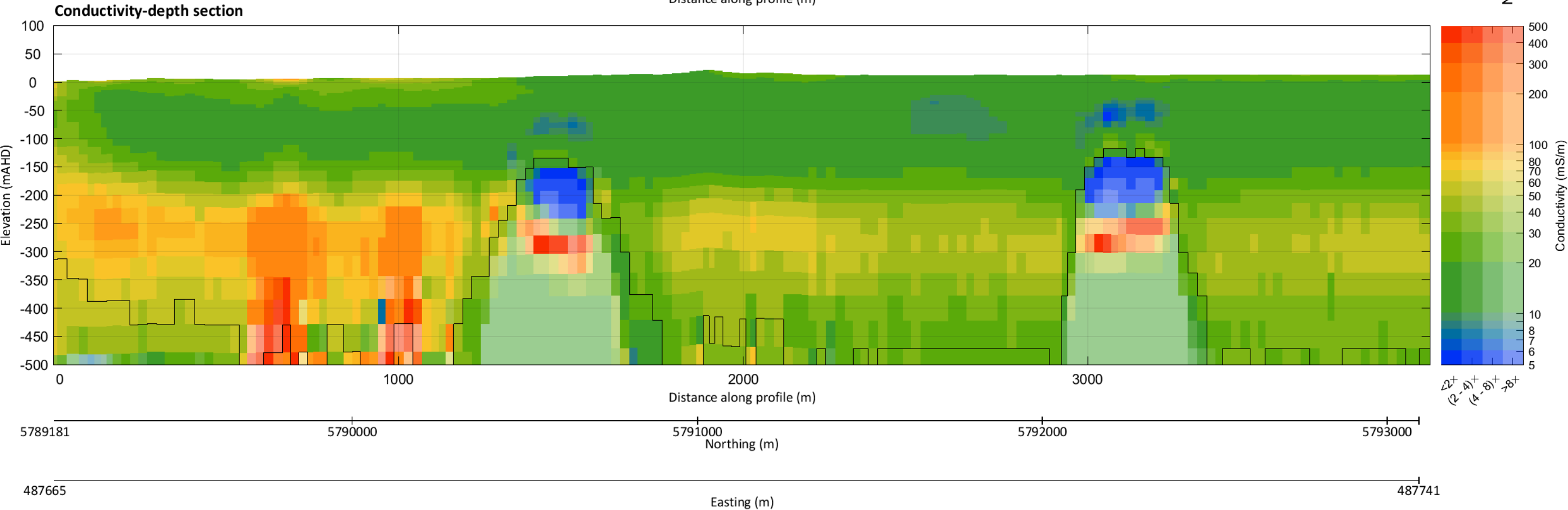
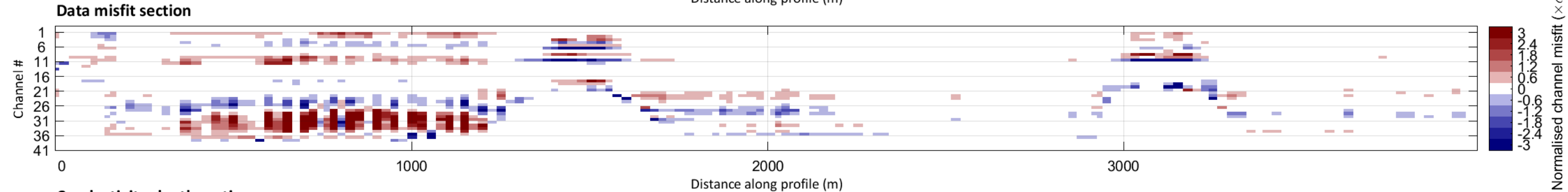
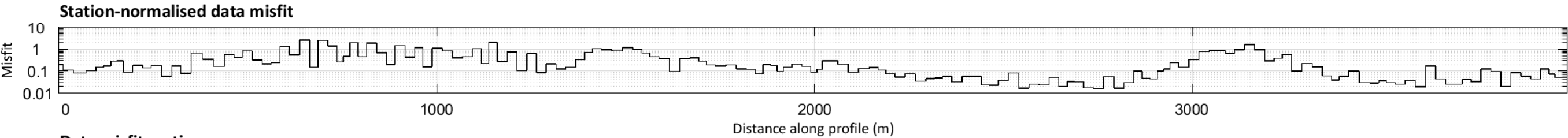
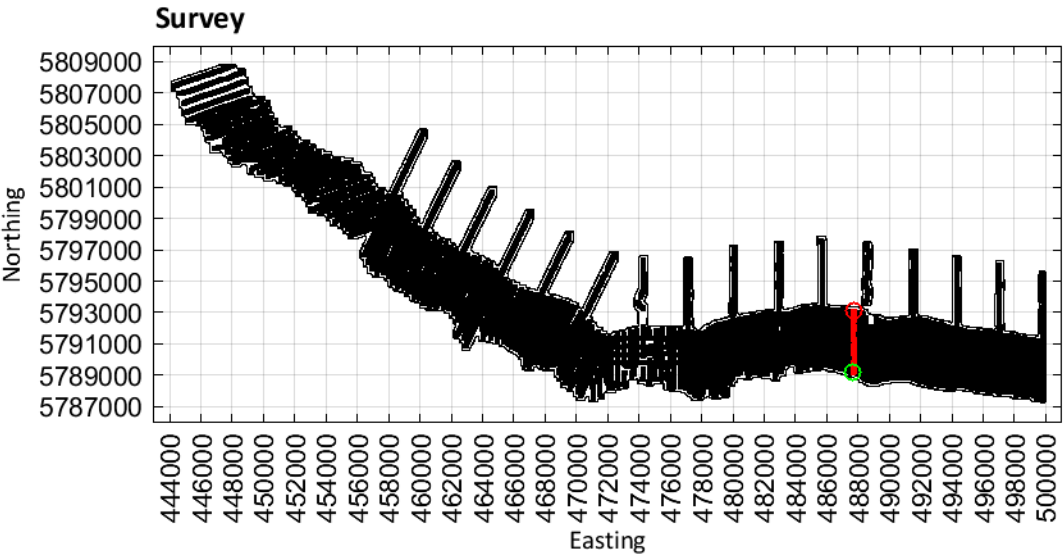
MGA Zone 54



Limestone Coast
Spatially constrained inversion

Line: 301261

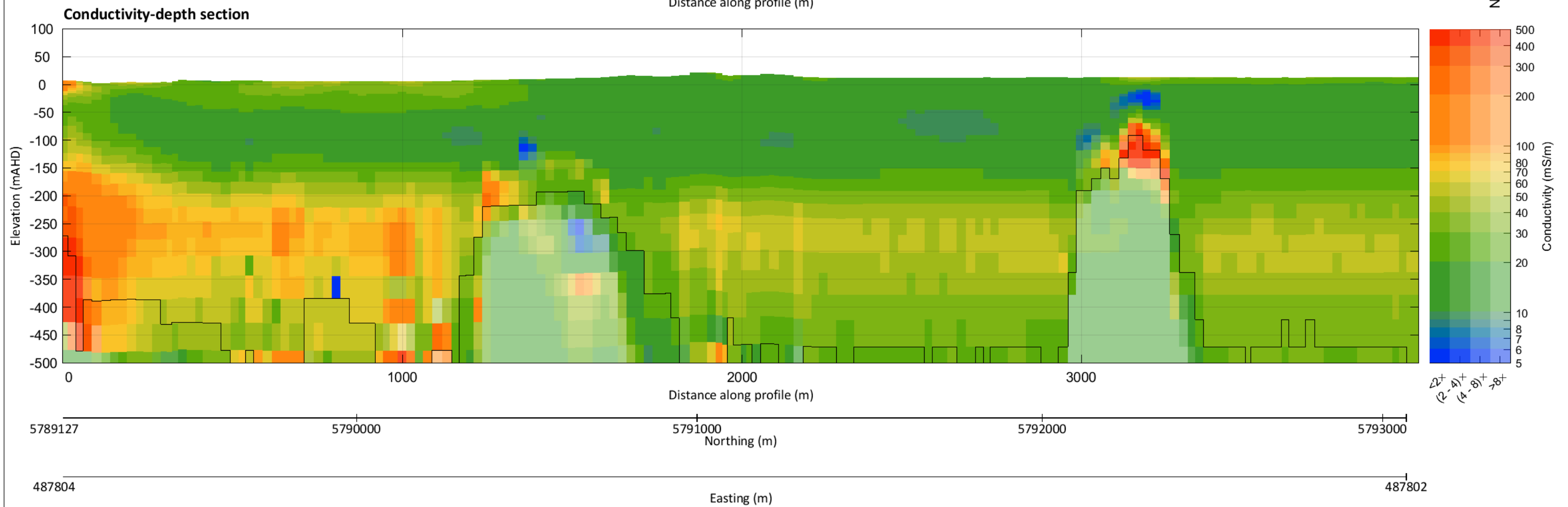
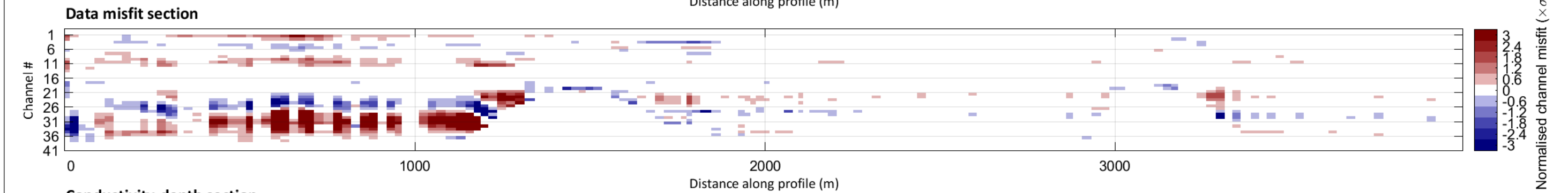
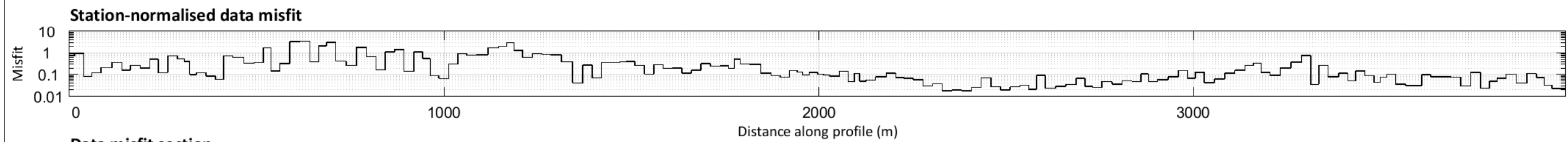
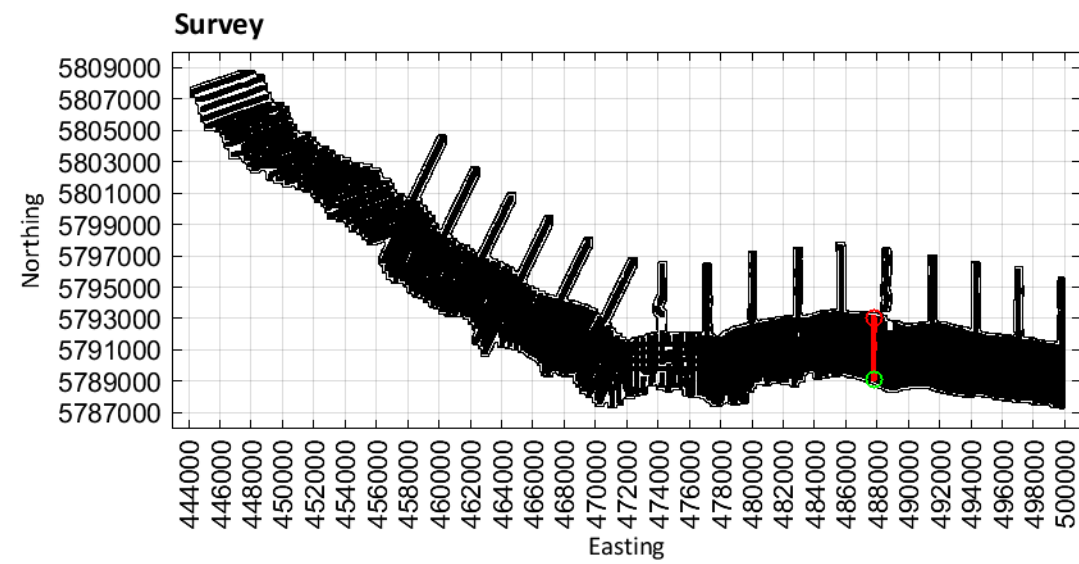
MGA Zone 54



Limestone Coast
Spatially constrained inversion

Line: 301271

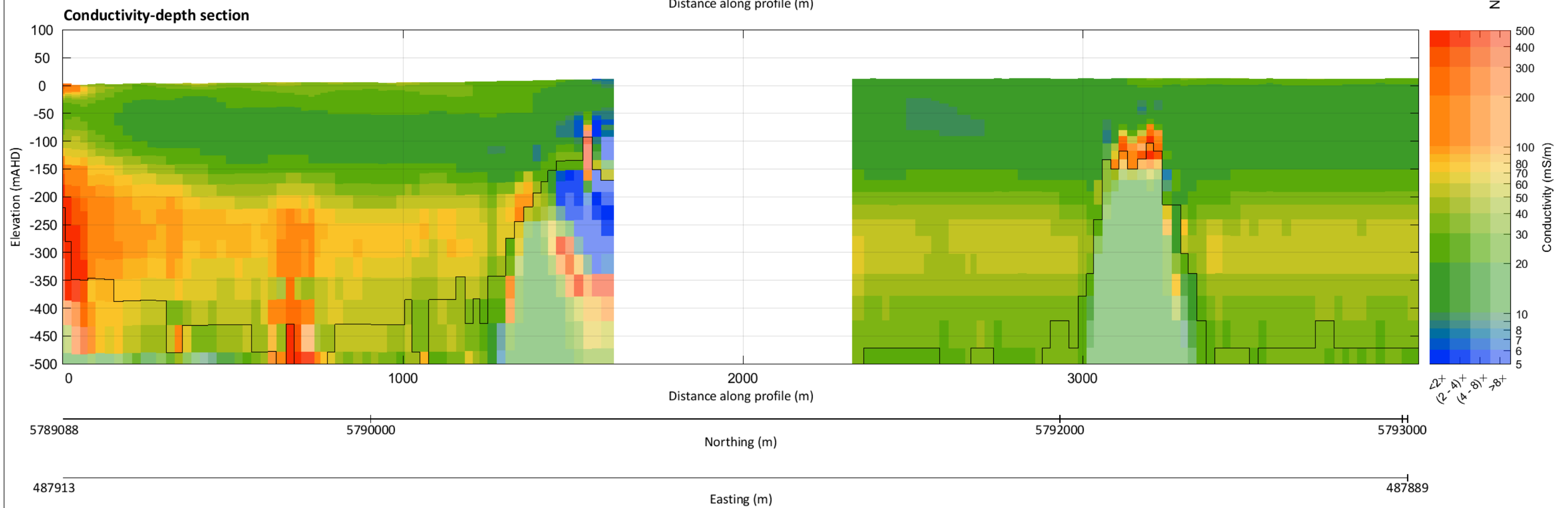
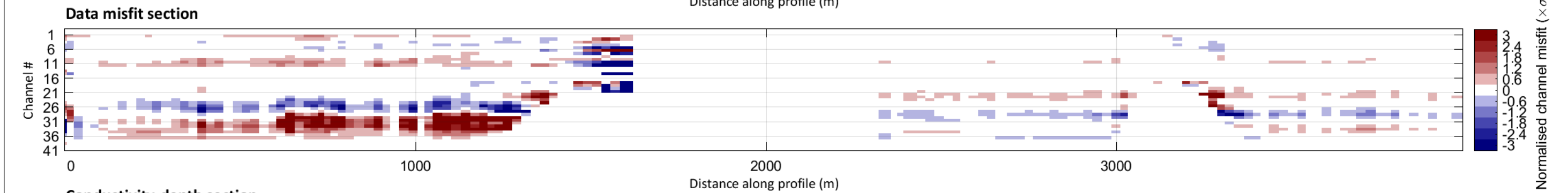
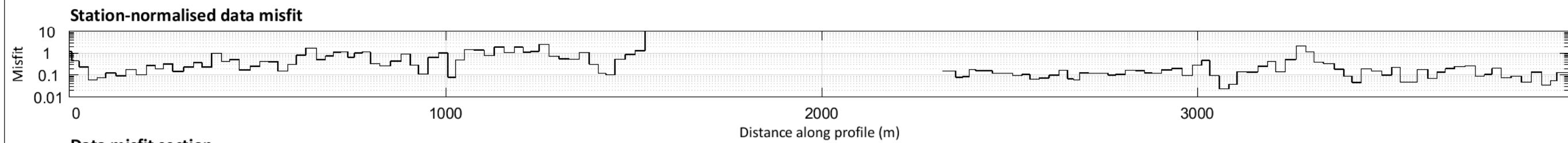
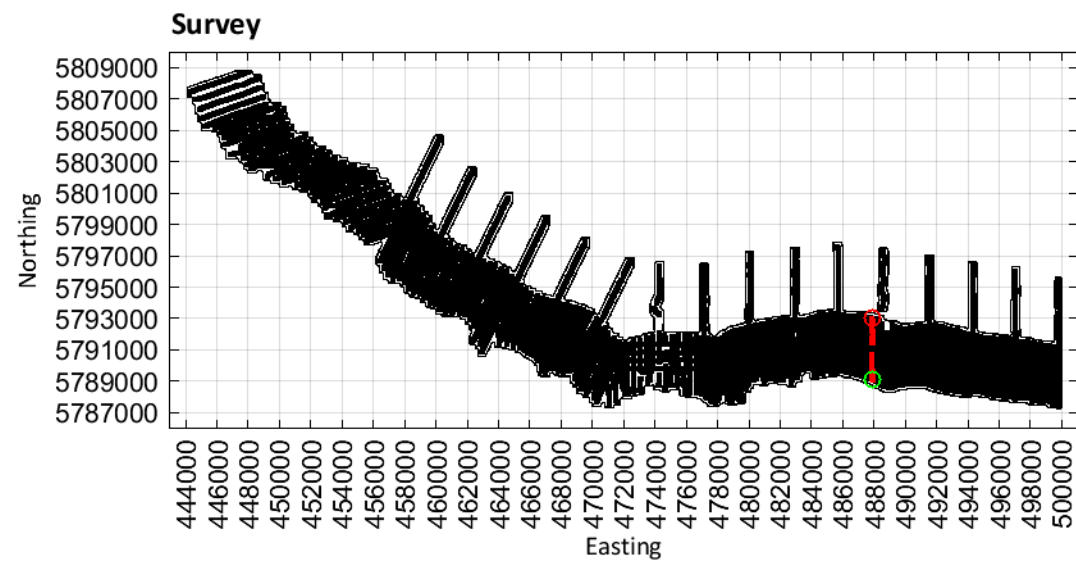
MGA Zone 54



Limestone Coast
Spatially constrained inversion

Line: 301281

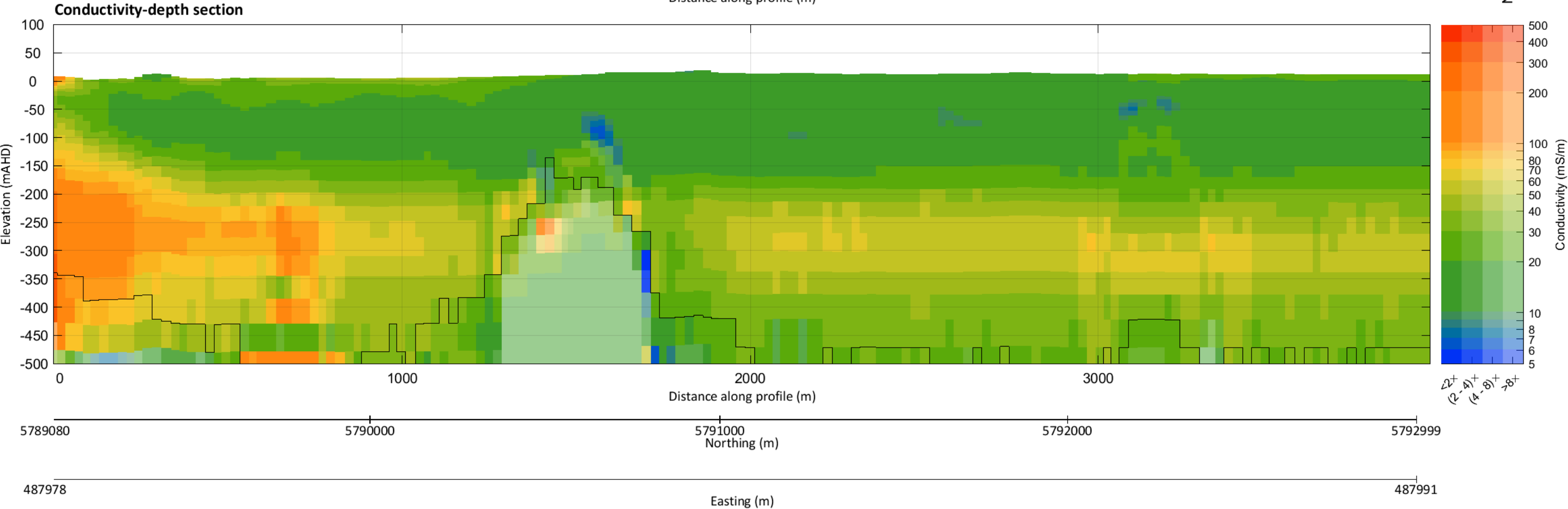
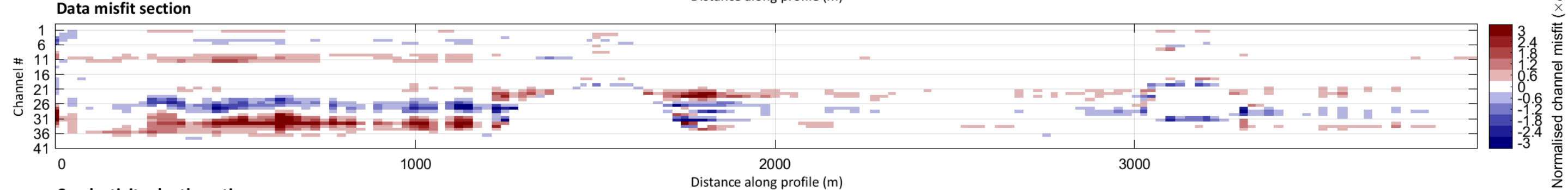
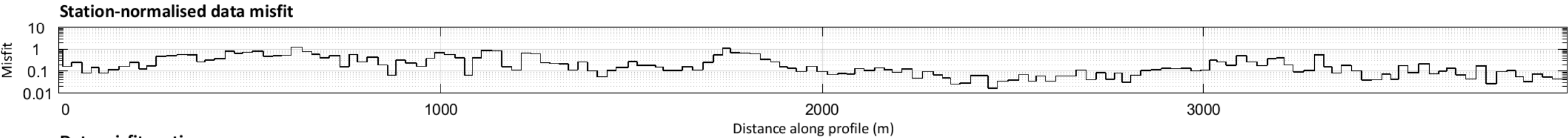
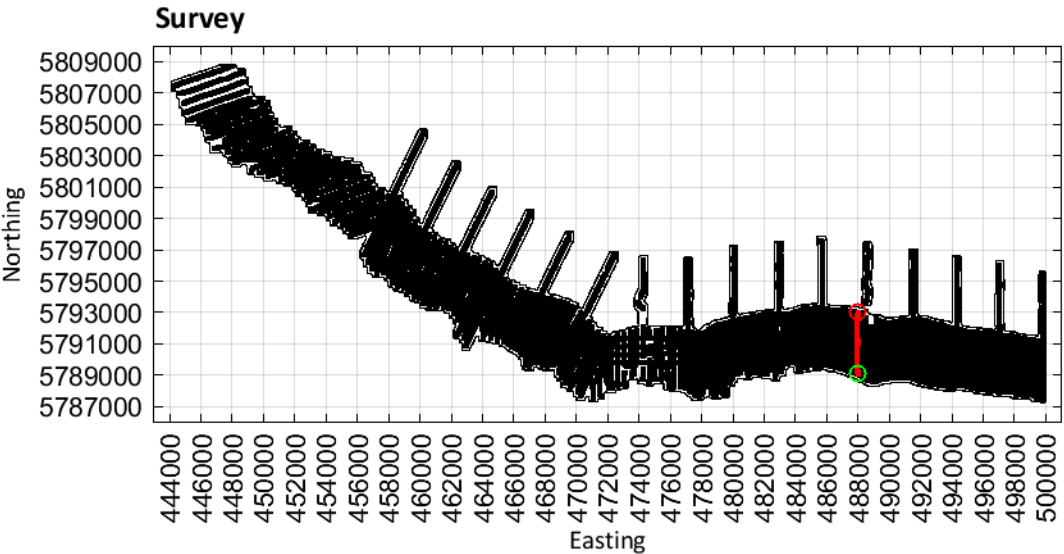
MGA Zone 54



Limestone Coast
Spatially constrained inversion

Line: 301291

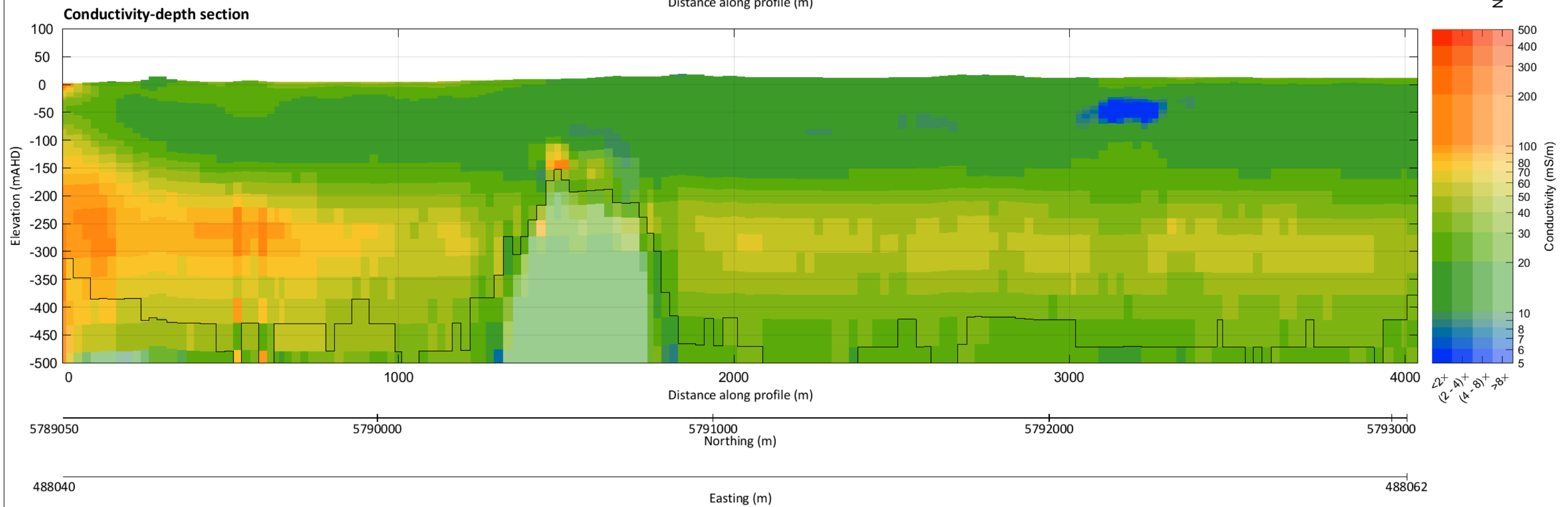
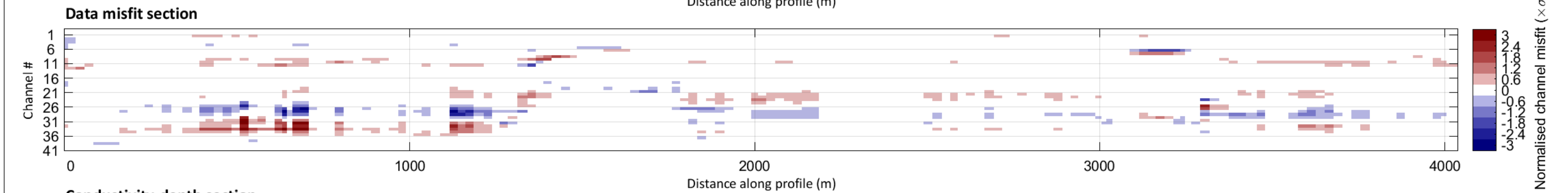
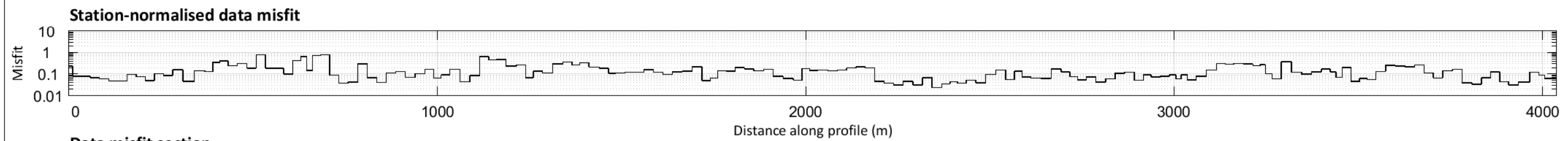
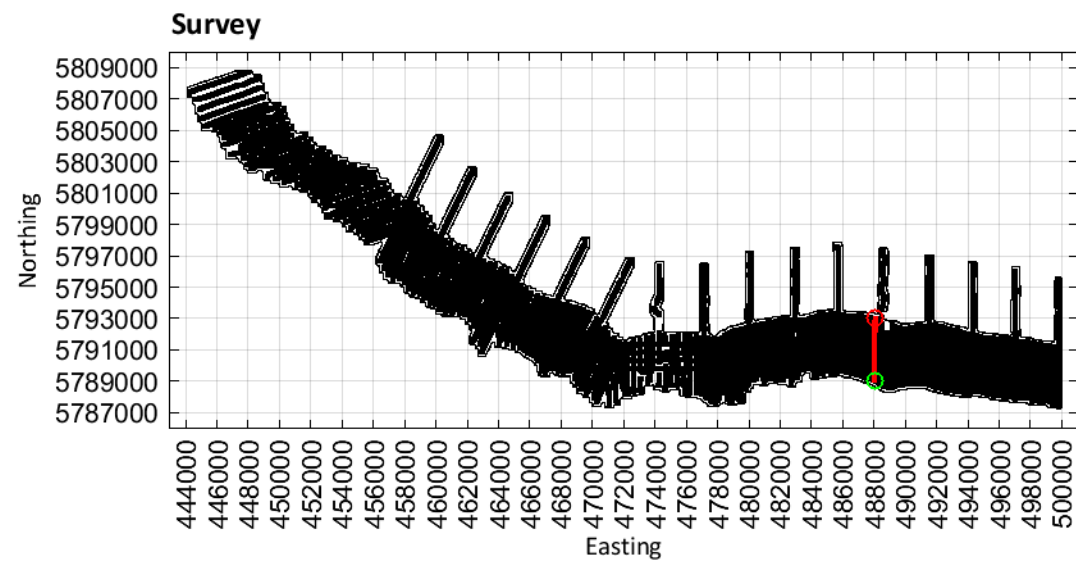
MGA Zone 54



Limestone Coast
Spatially constrained inversion

Line: 301301

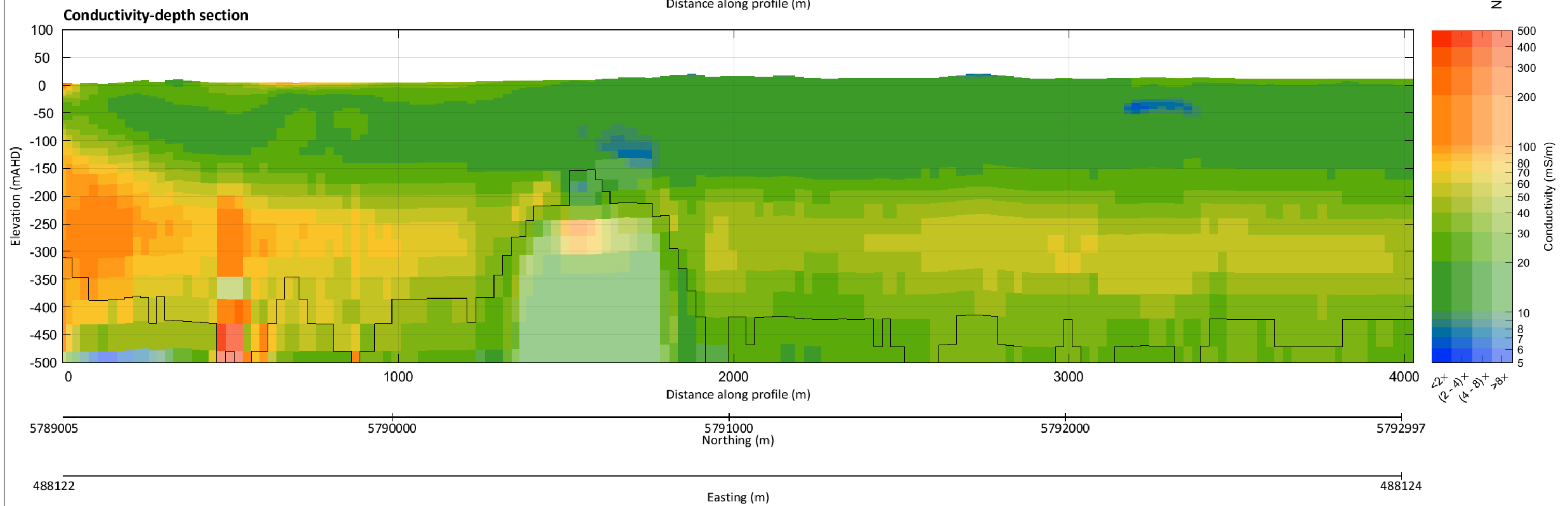
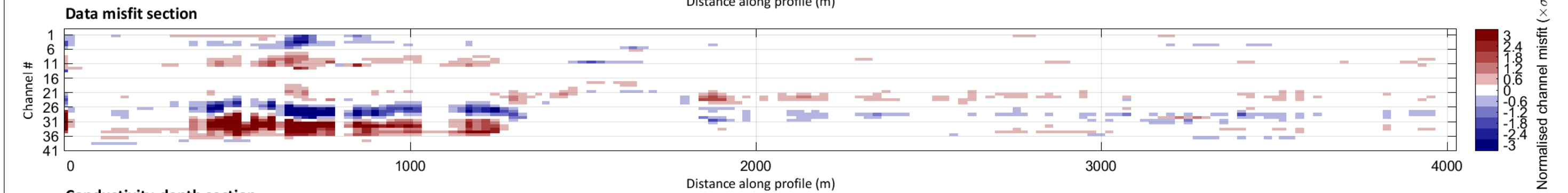
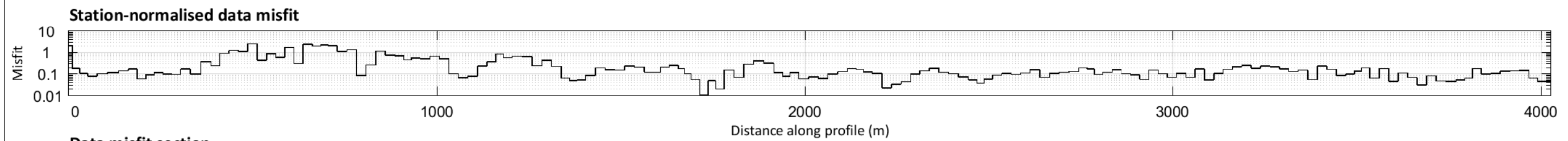
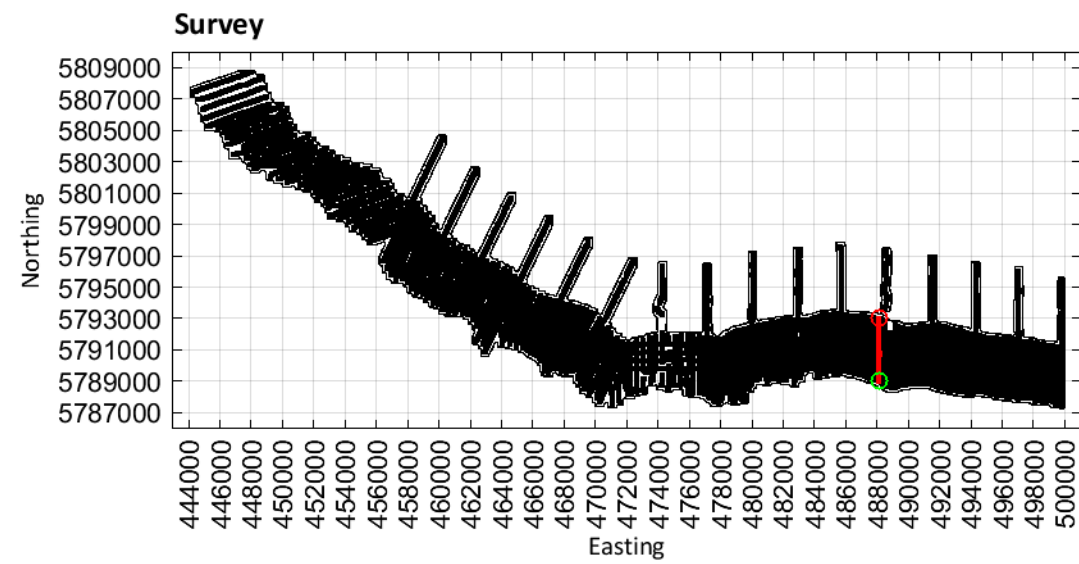
MGA Zone 54



Limestone Coast
Spatially constrained inversion

Line: 301311

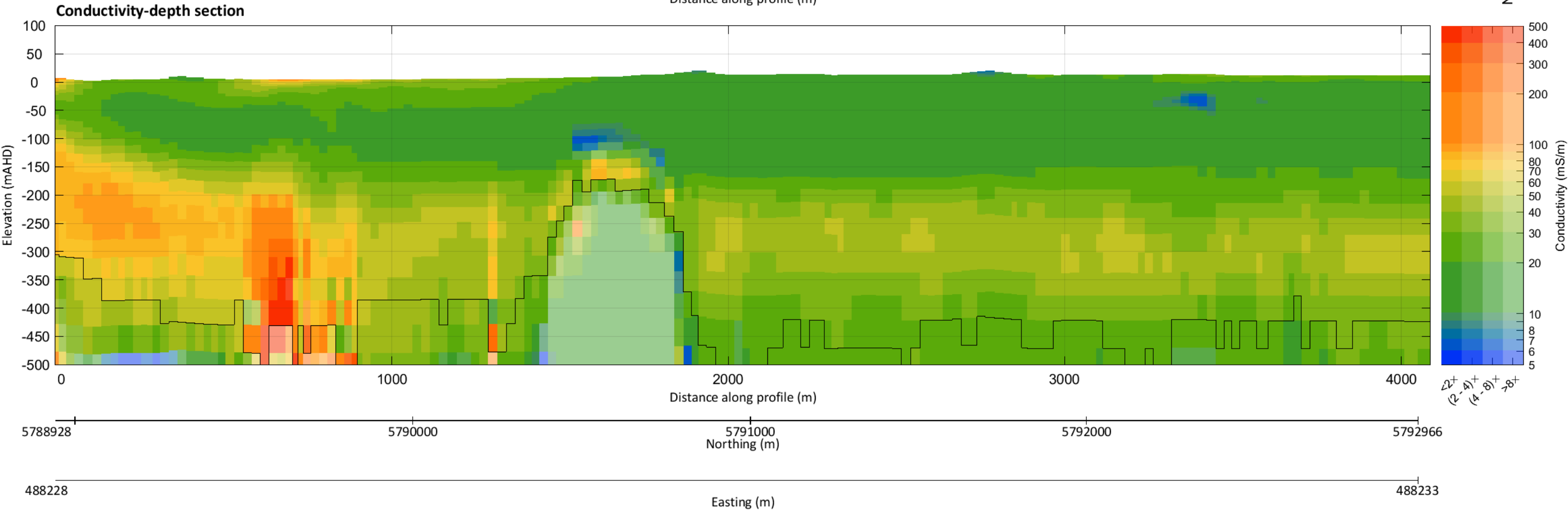
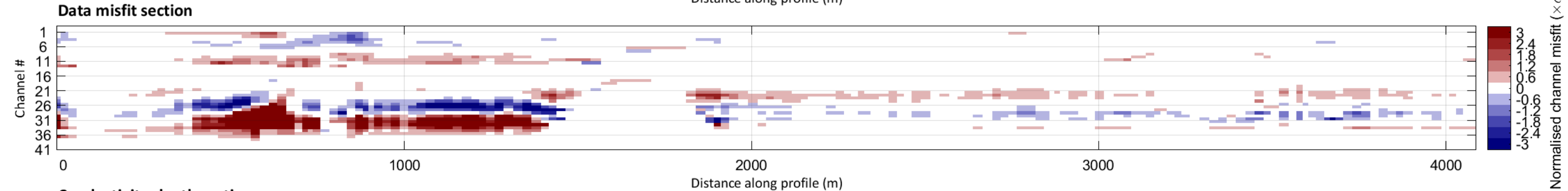
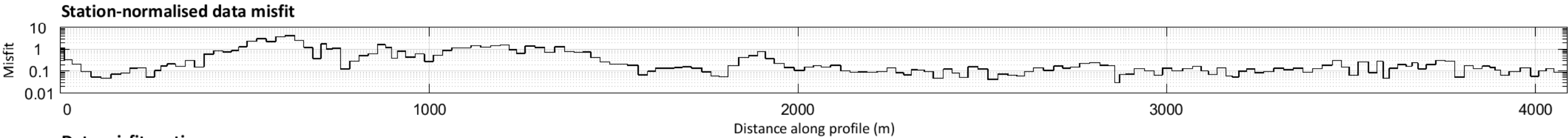
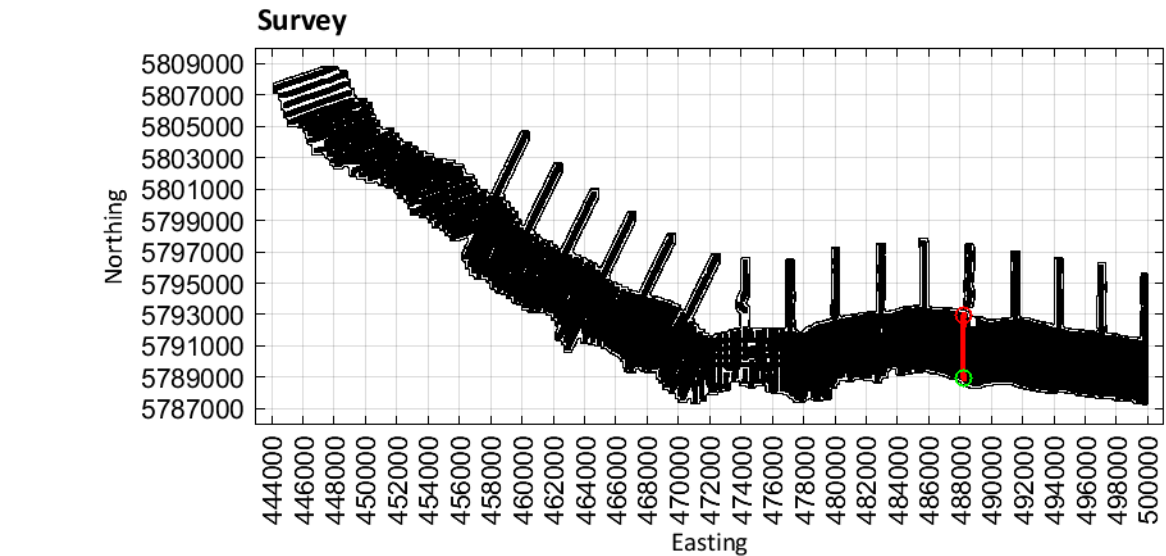
MGA Zone 54



Limestone Coast
Spatially constrained inversion

Line: 301321

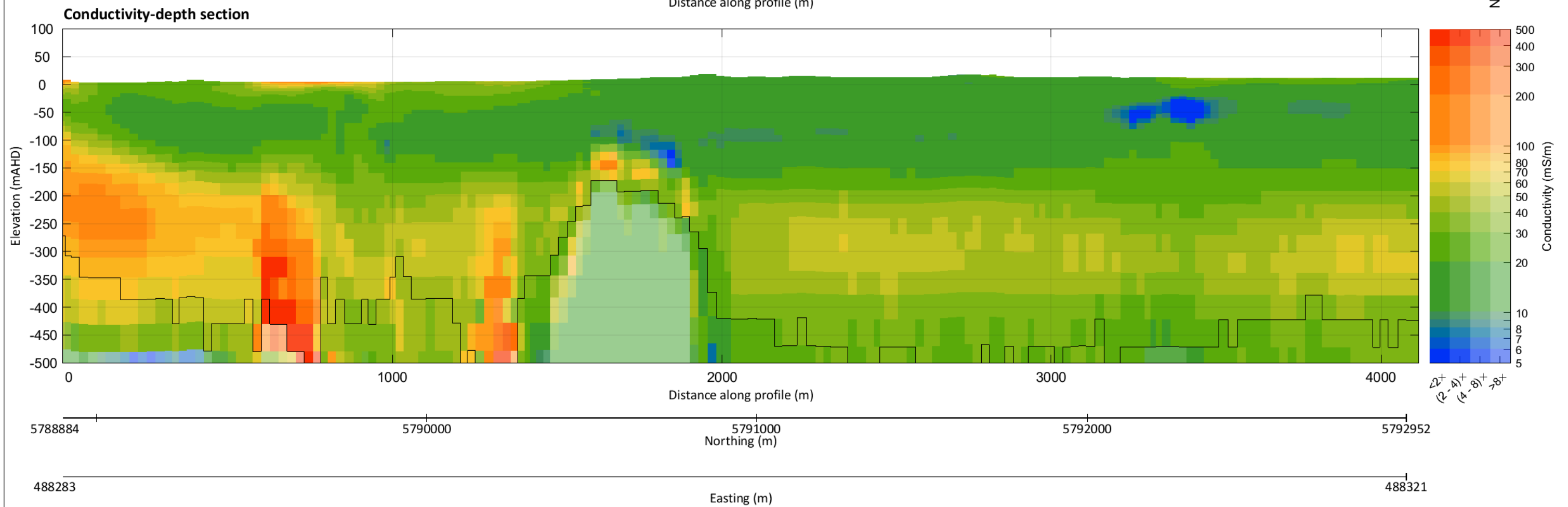
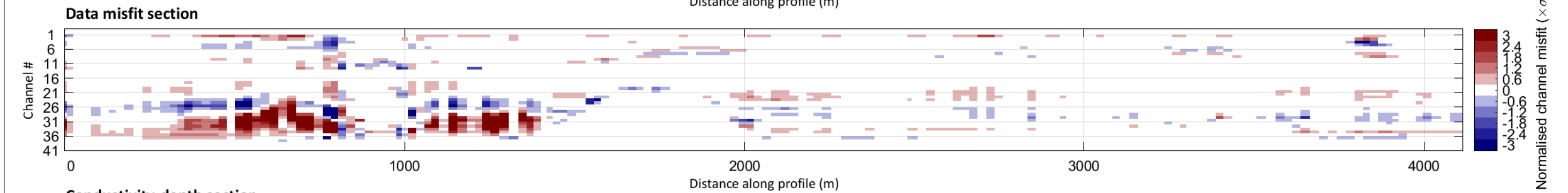
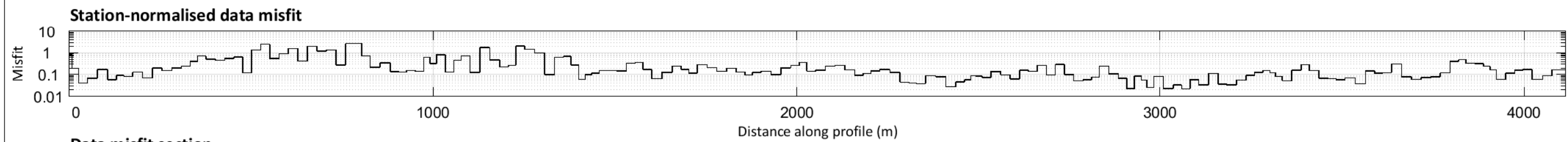
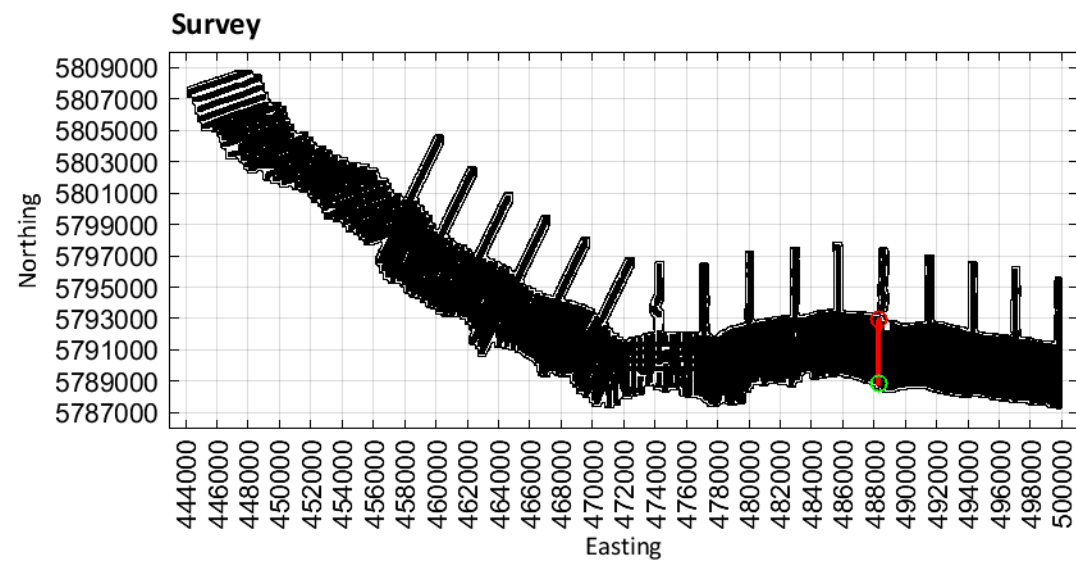
MGA Zone 54



Limestone Coast
Spatially constrained inversion

Line: 301331

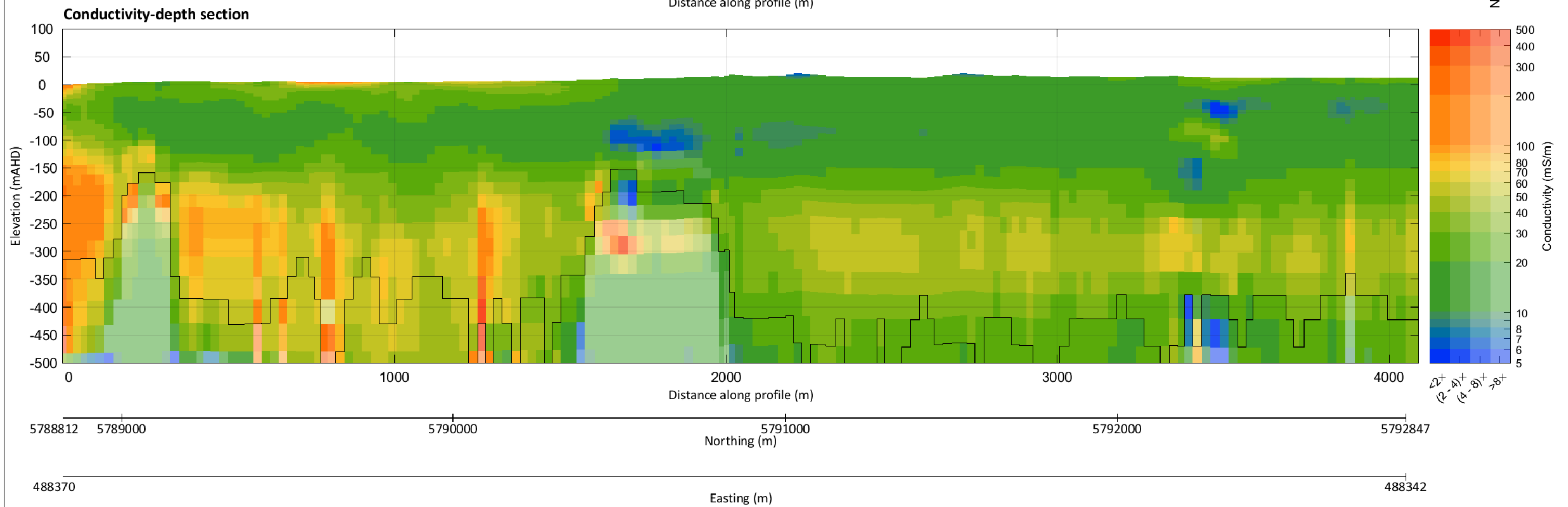
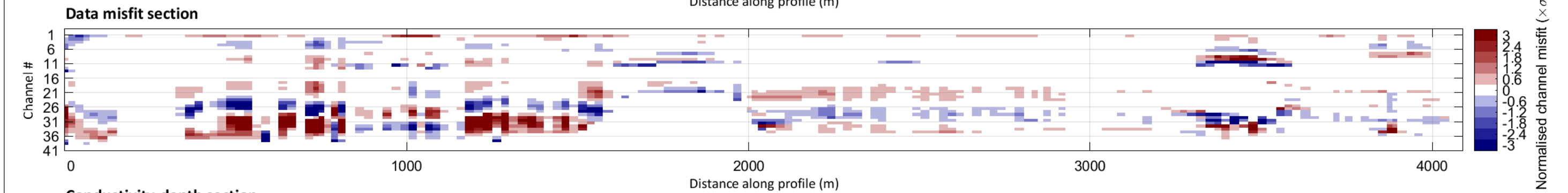
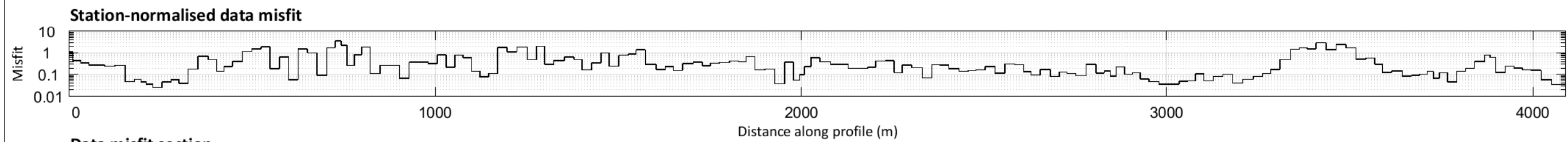
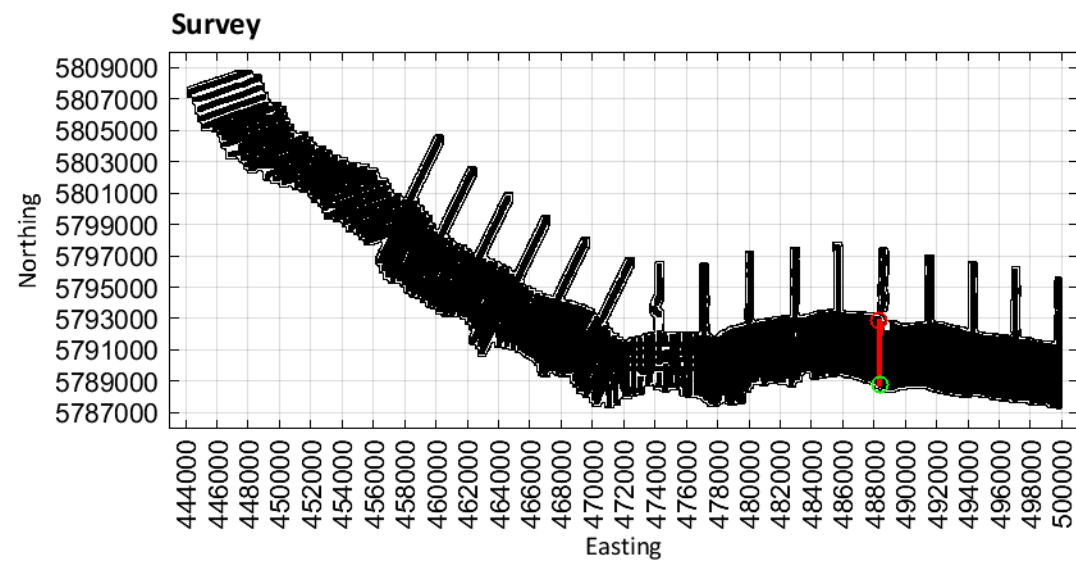
MGA Zone 54



Limestone Coast
Spatially constrained inversion

Line: 301341

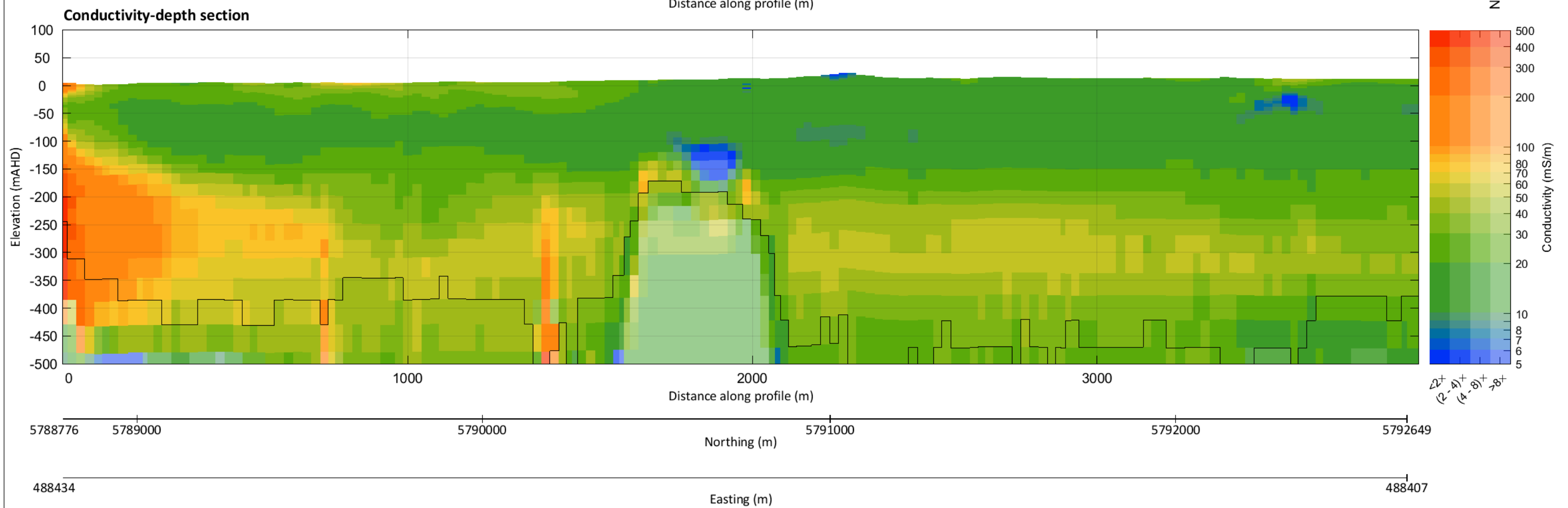
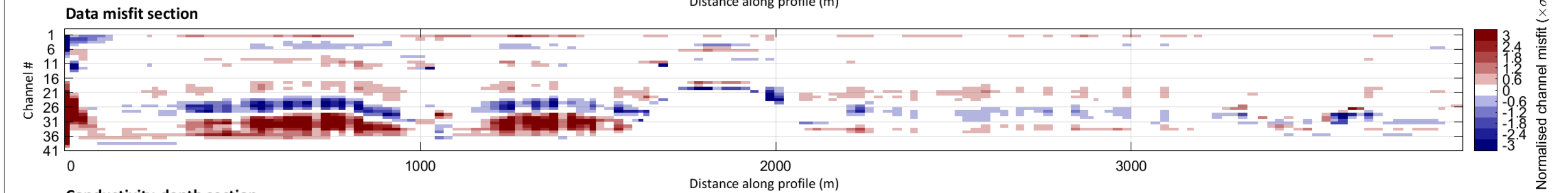
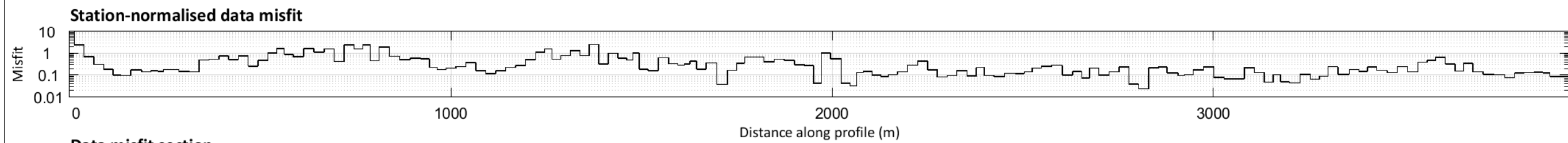
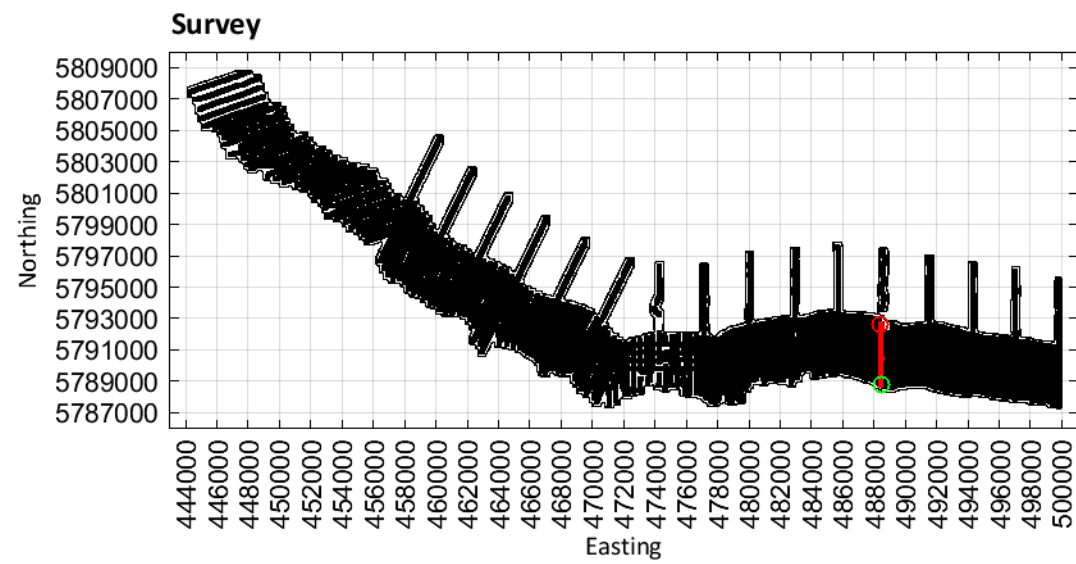
MGA Zone 54



Limestone Coast
Spatially constrained inversion

Line: 301351

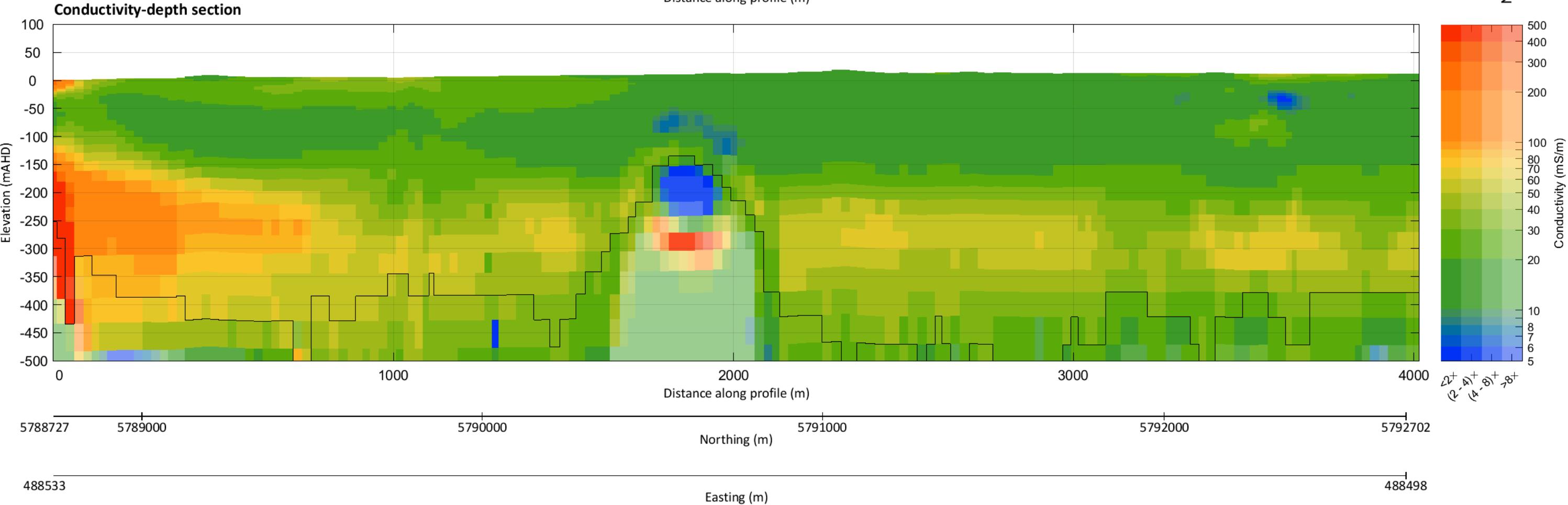
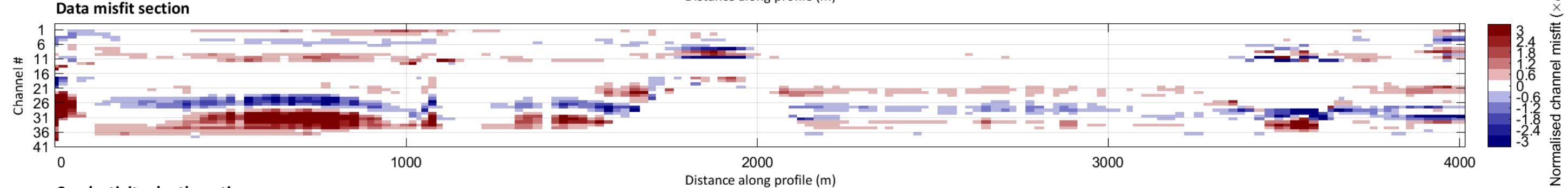
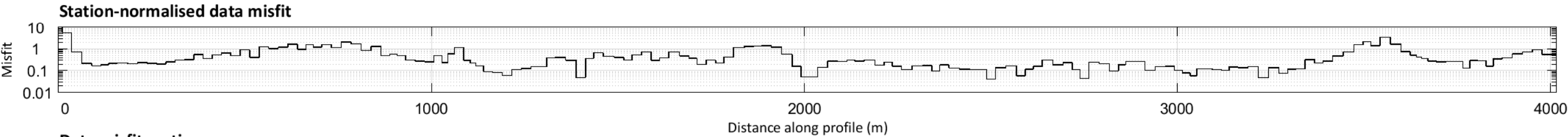
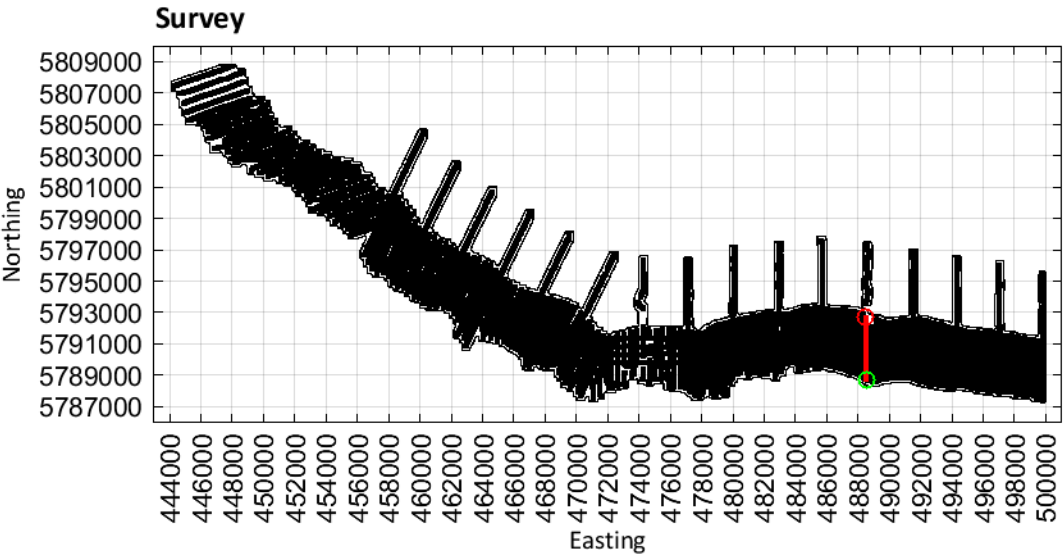
MGA Zone 54



Limestone Coast
Spatially constrained inversion

Line: 301361

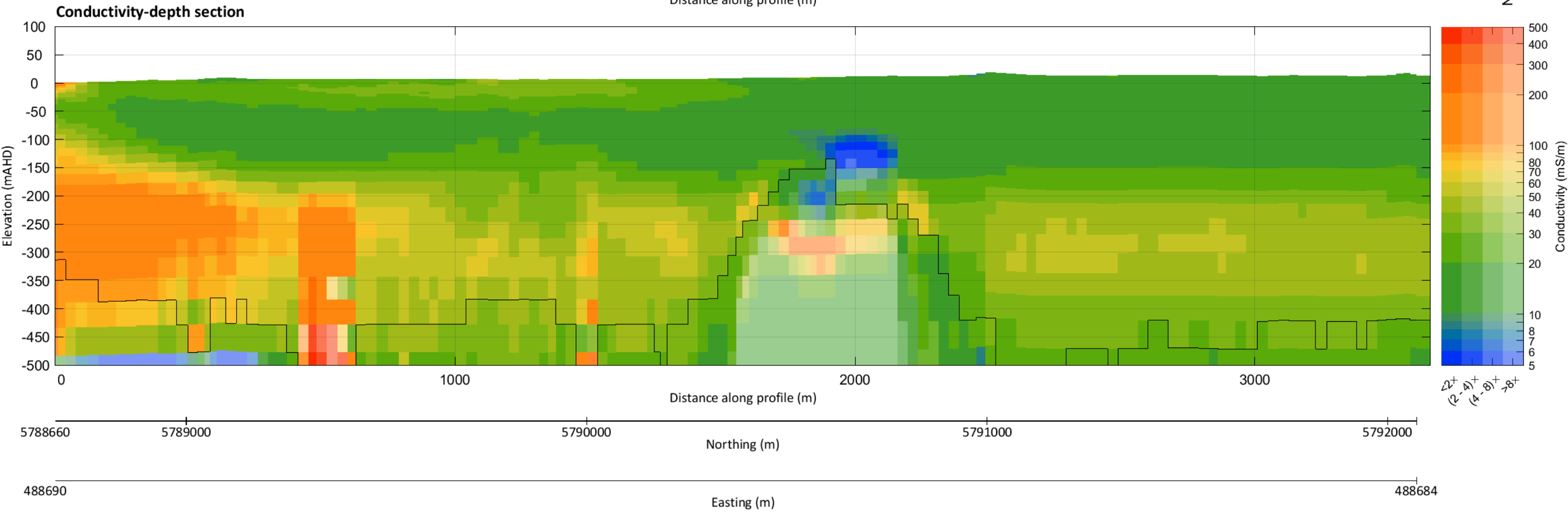
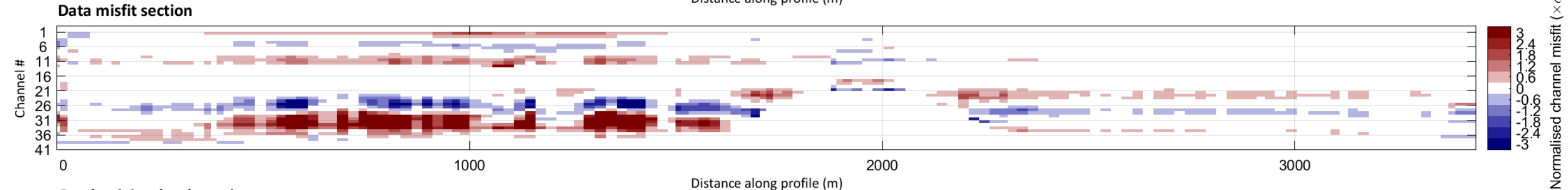
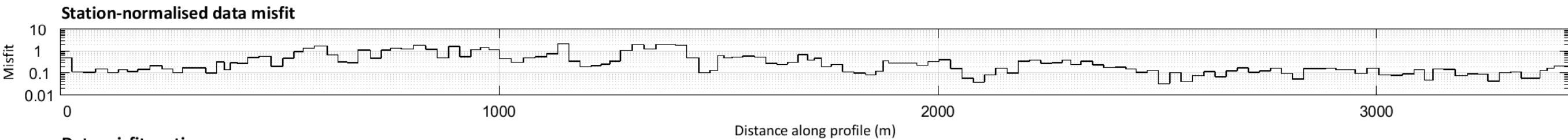
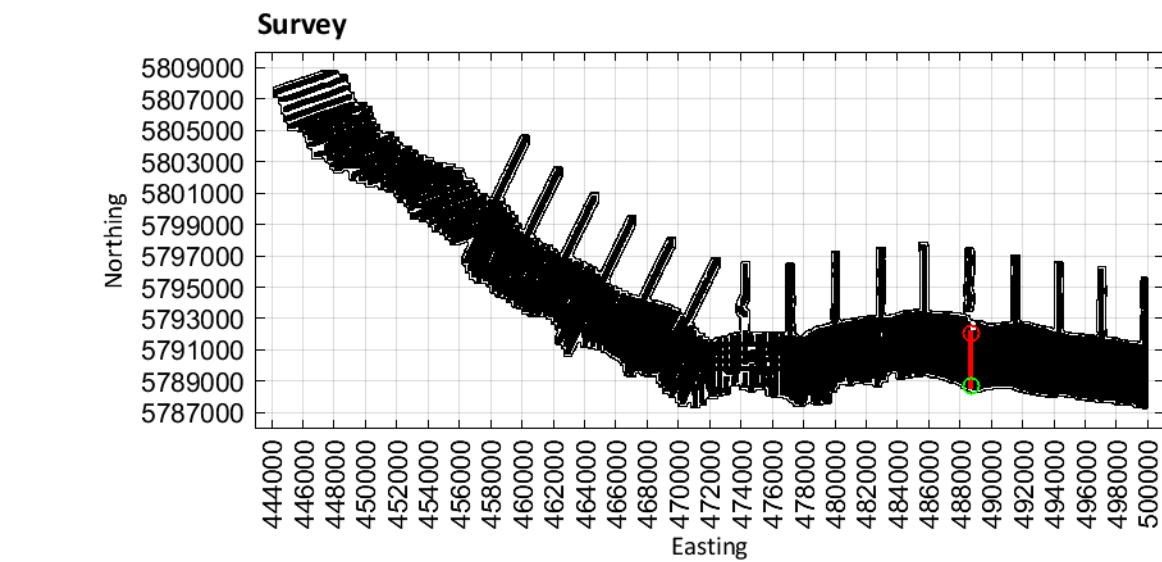
MGA Zone 54



Limestone Coast
Spatially constrained inversion

Line: 301371

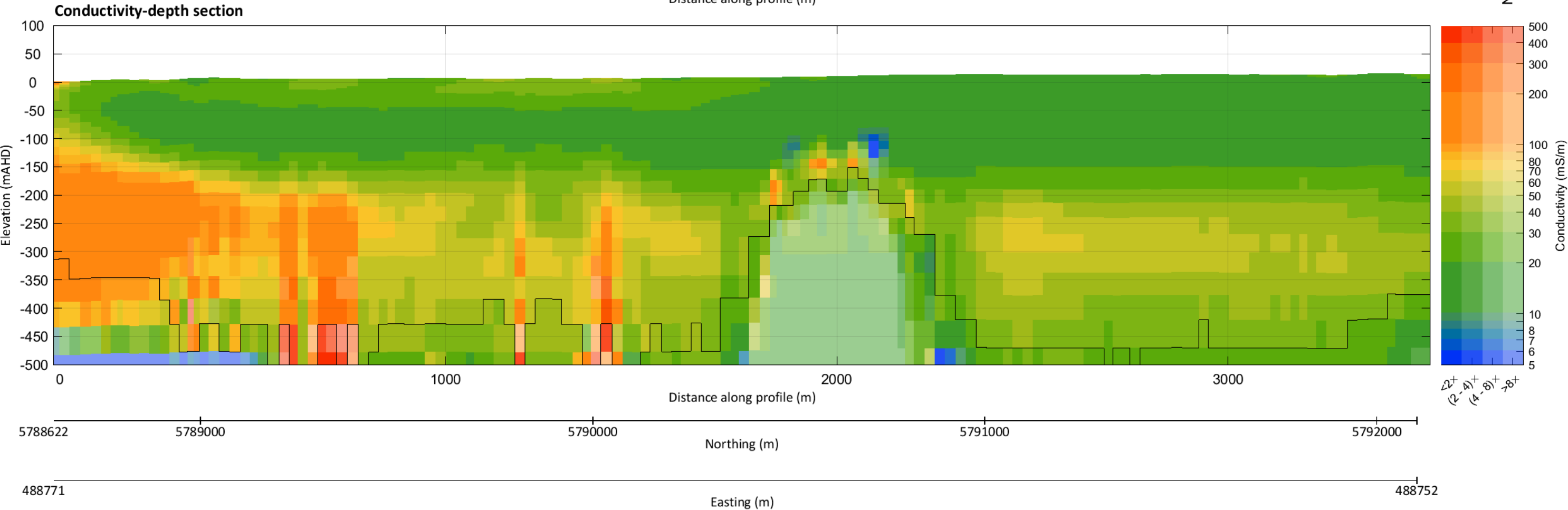
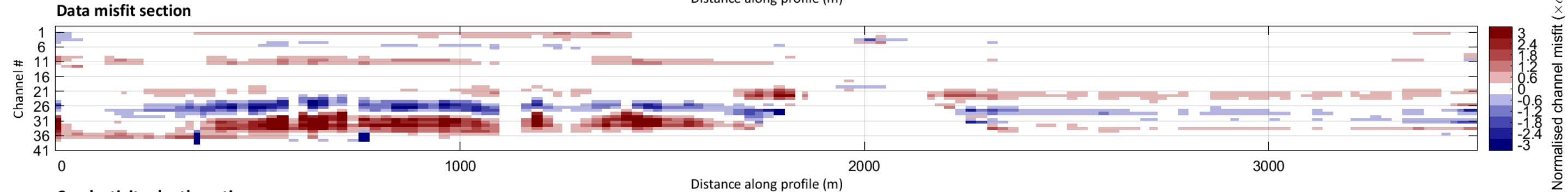
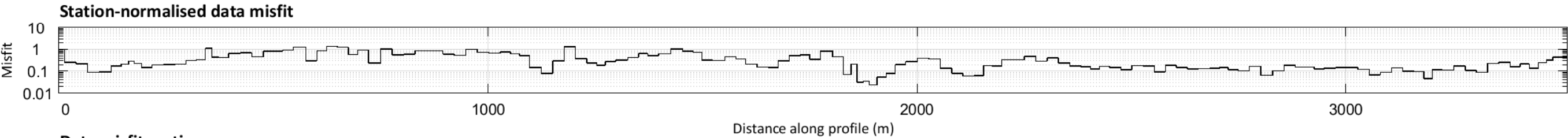
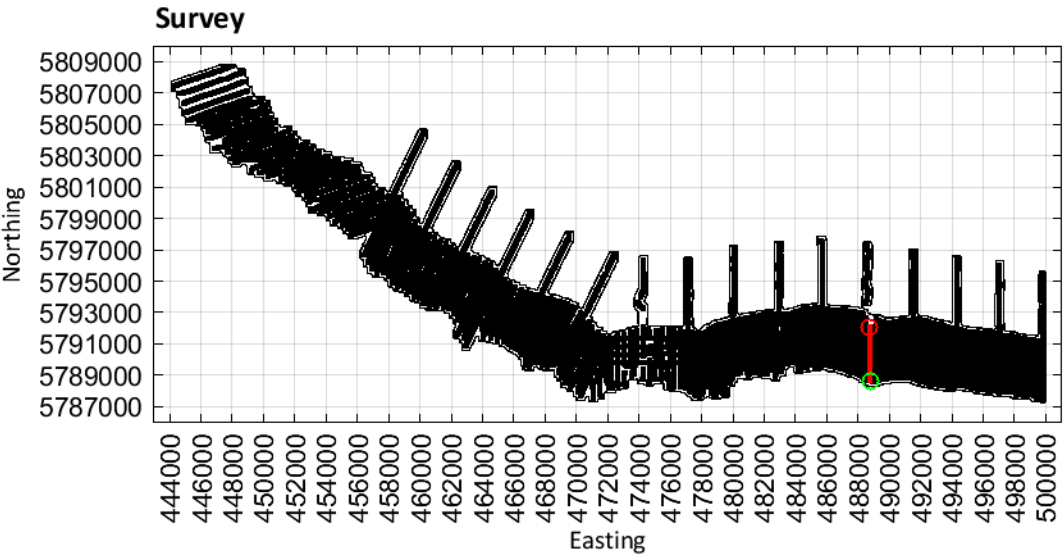
MGA Zone 54



Limestone Coast
Spatially constrained inversion

Line: 301381

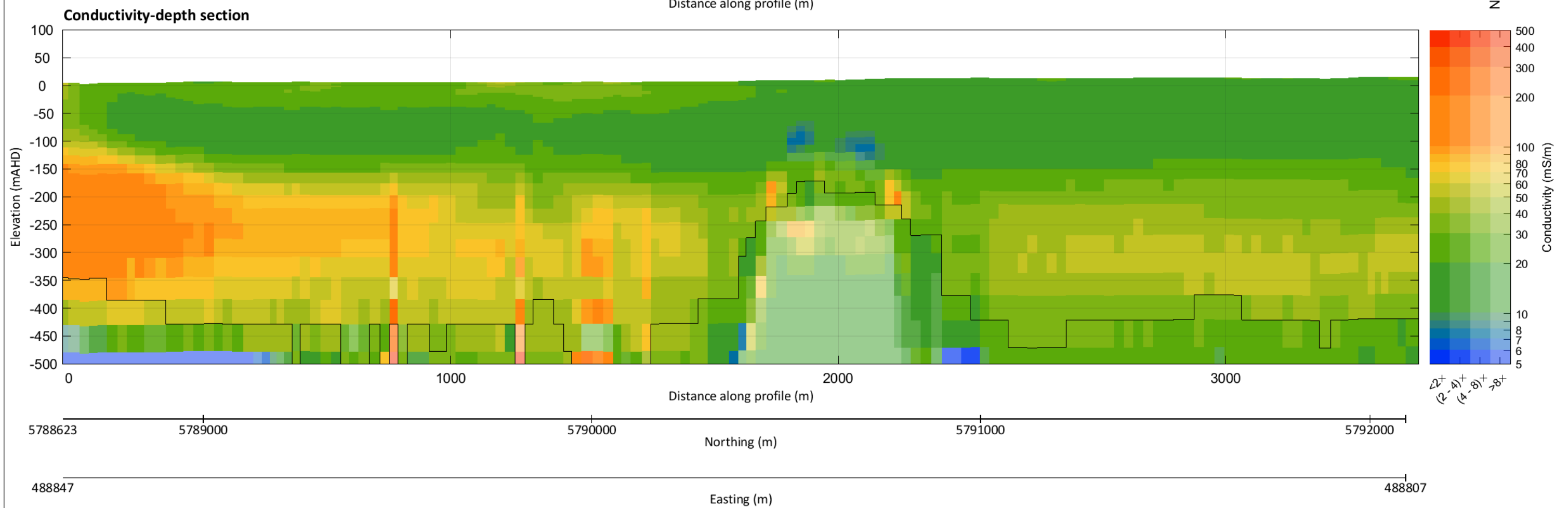
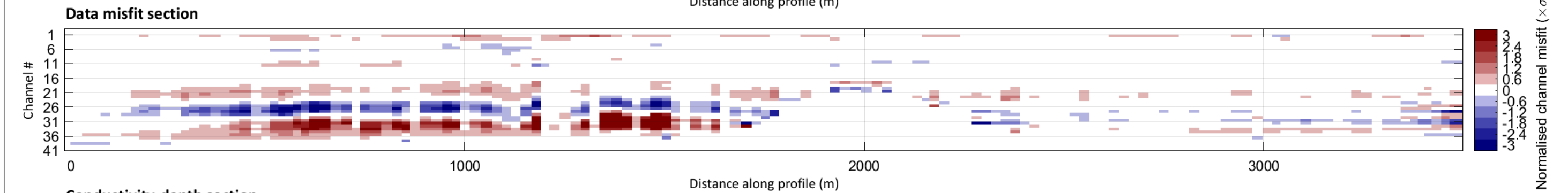
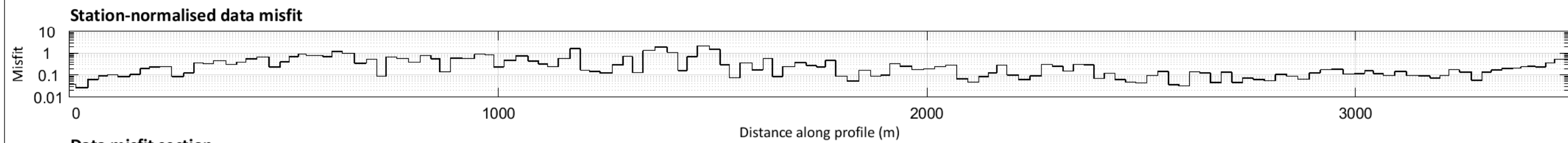
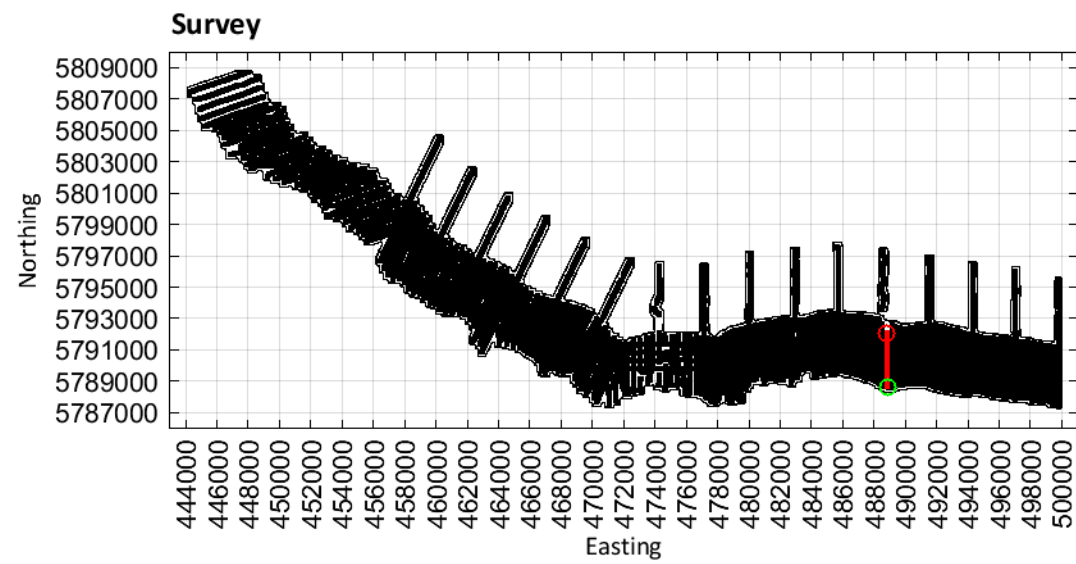
MGA Zone 54



Limestone Coast
Spatially constrained inversion

Line: 301391

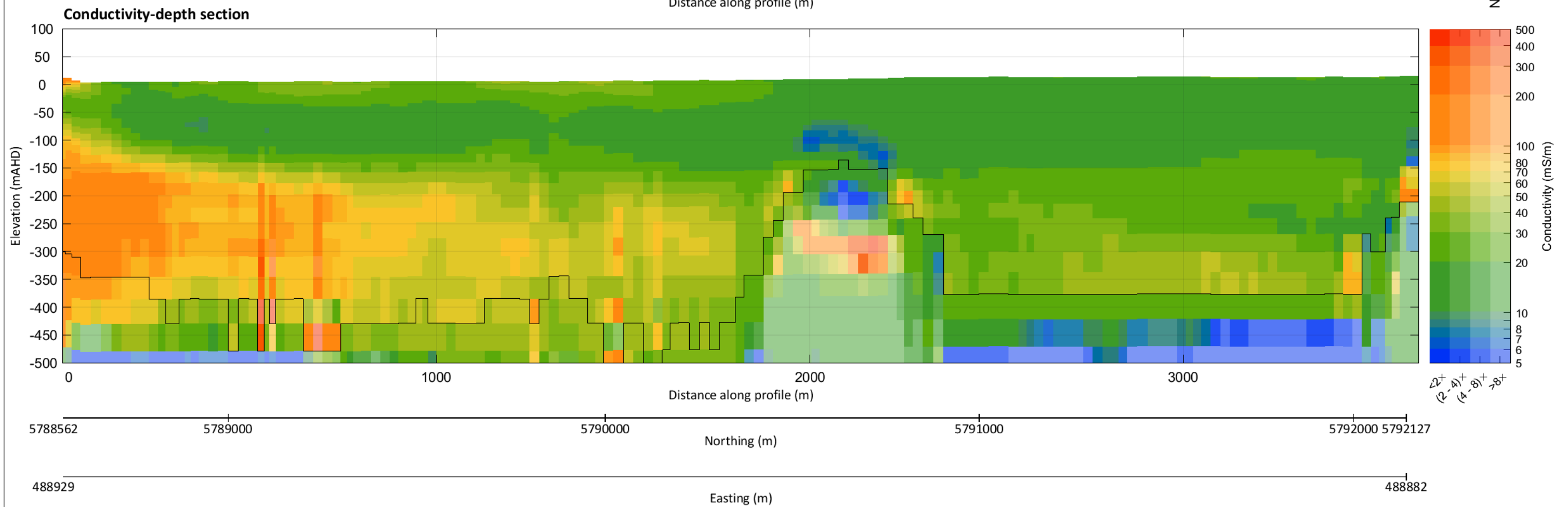
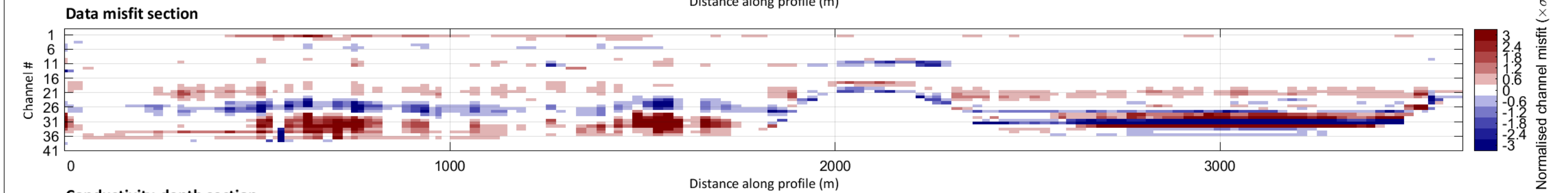
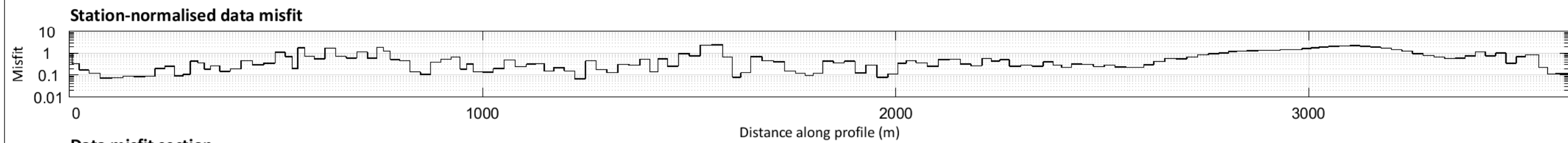
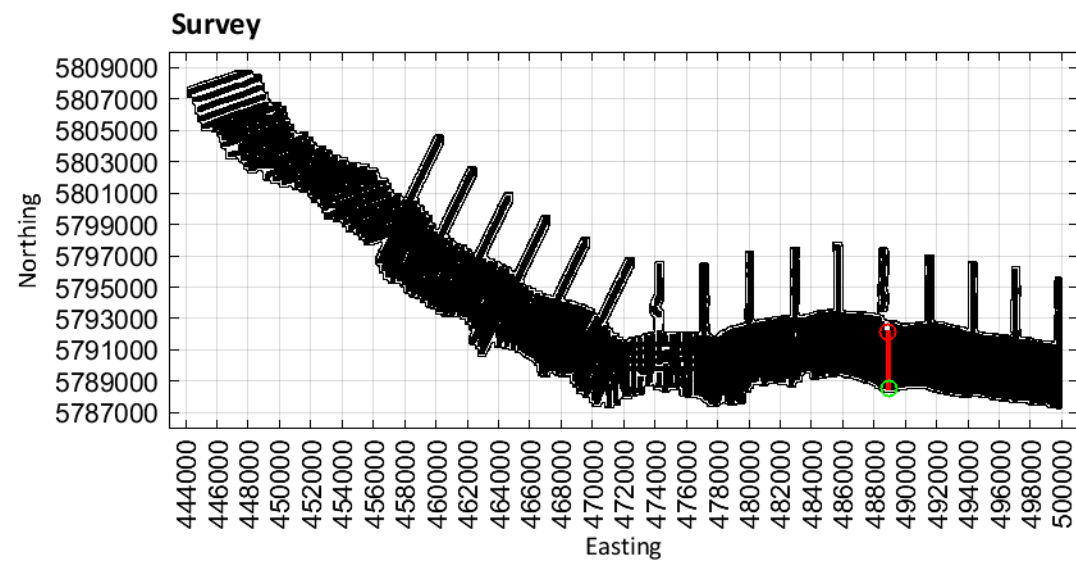
MGA Zone 54



Limestone Coast
Spatially constrained inversion

Line: 301401

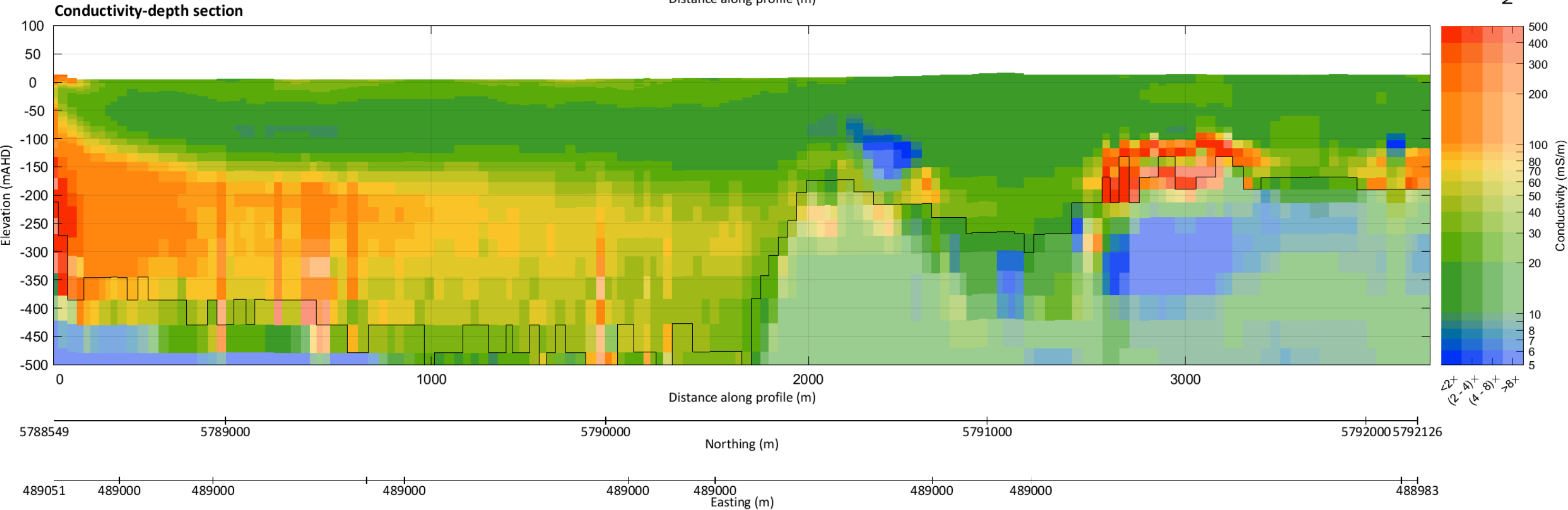
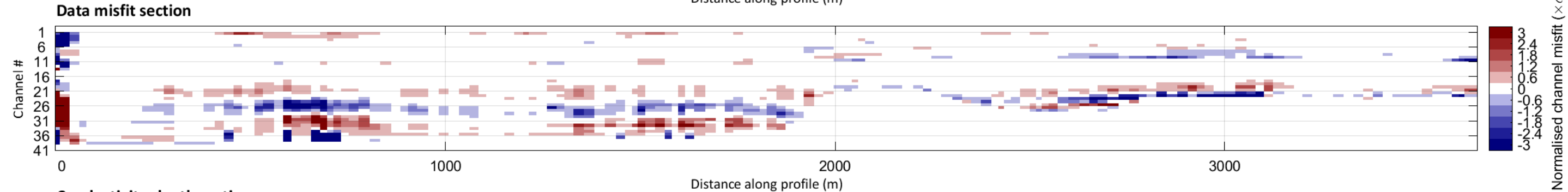
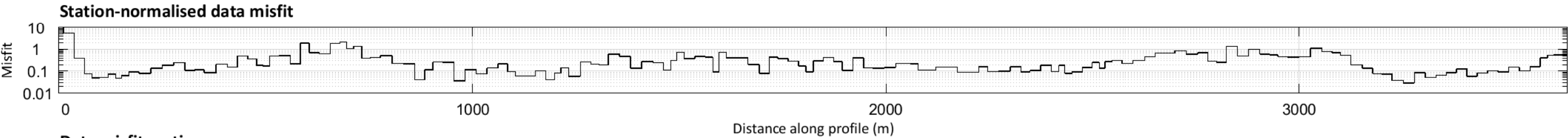
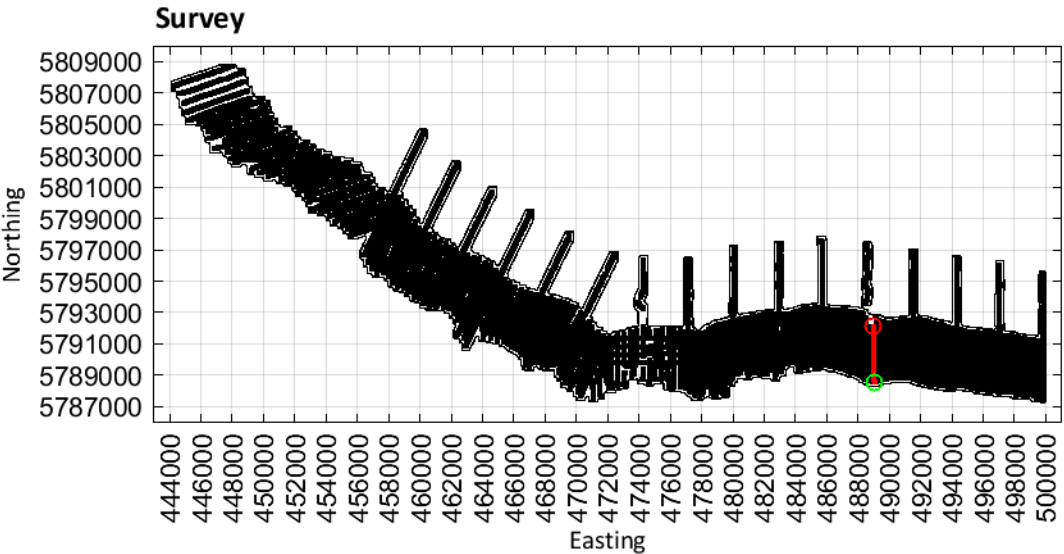
MGA Zone 54



Limestone Coast
Spatially constrained inversion

Line: 301411

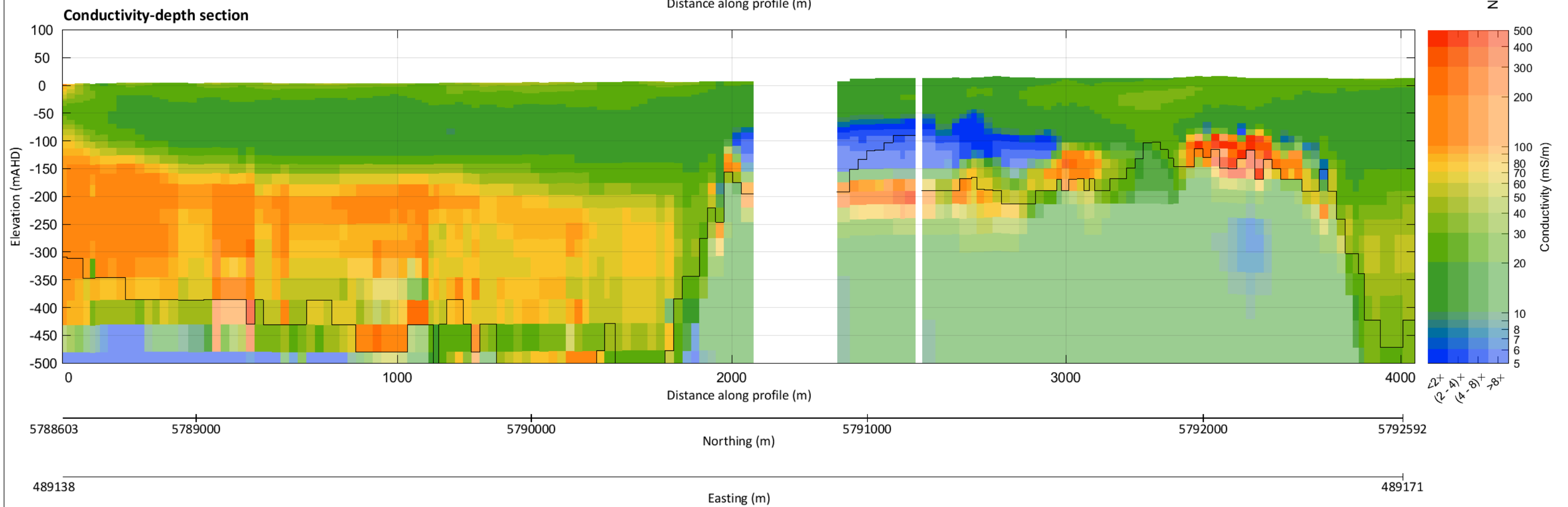
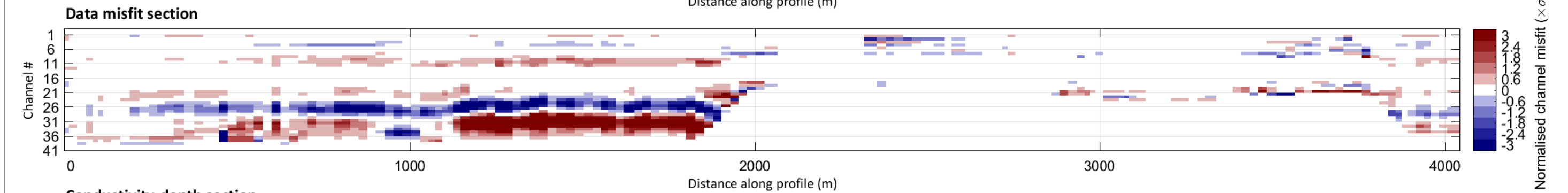
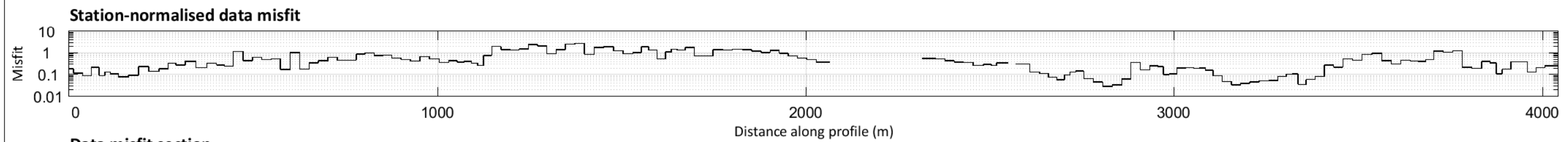
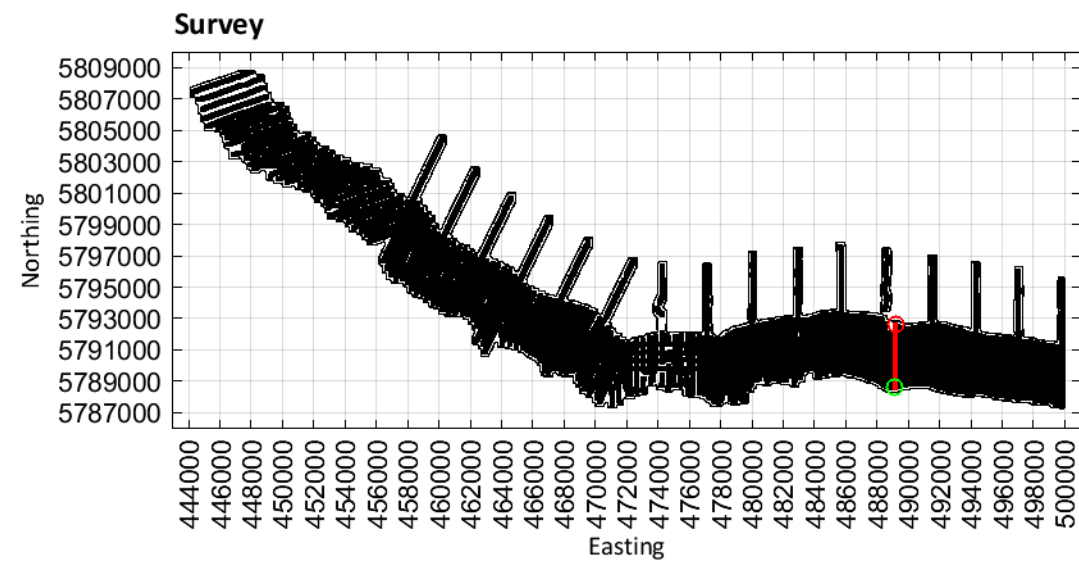
MGA Zone 54



Limestone Coast
Spatially constrained inversion

Line: 301421

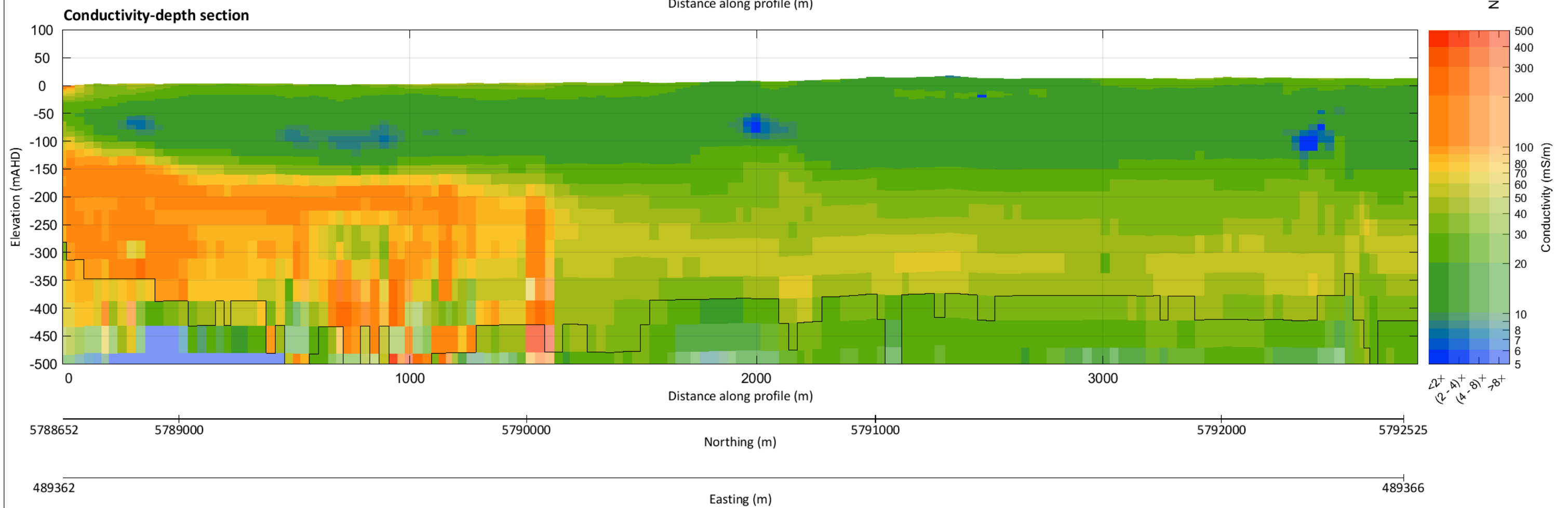
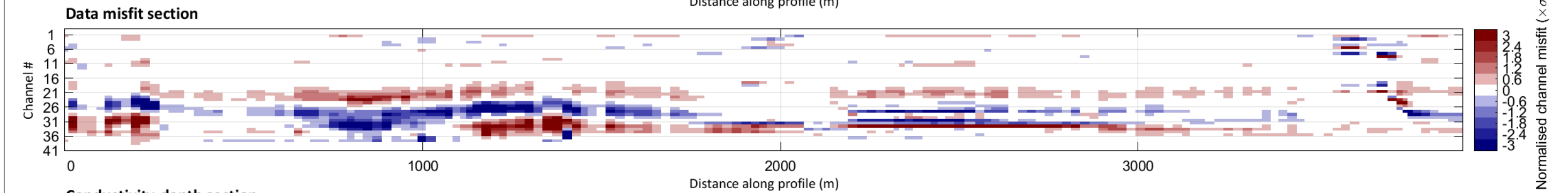
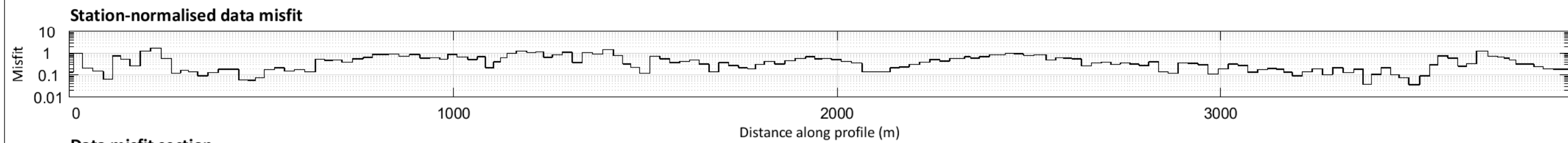
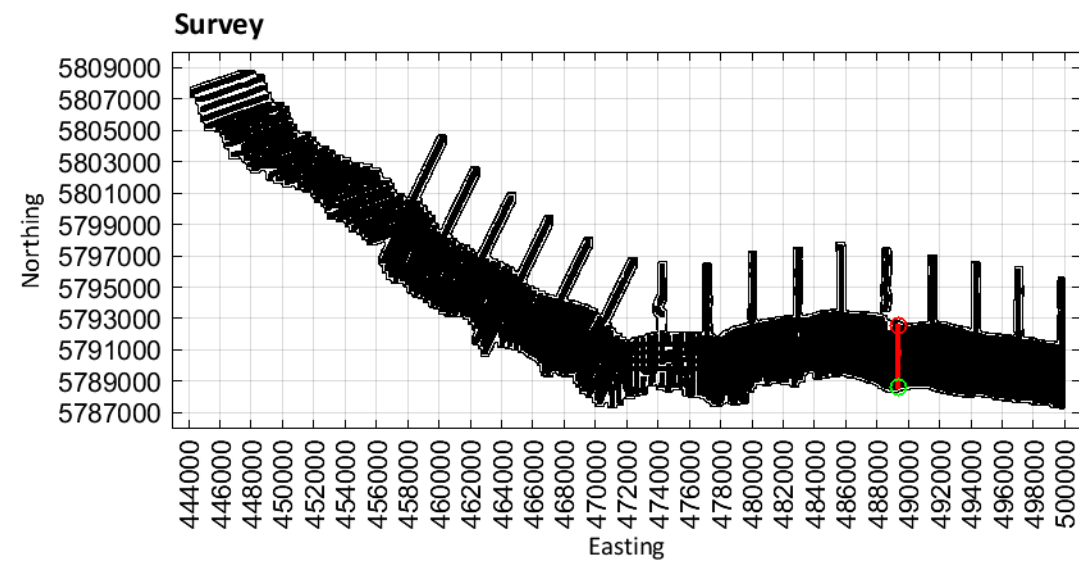
MGA Zone 54



Limestone Coast
Spatially constrained inversion

Line: 301431

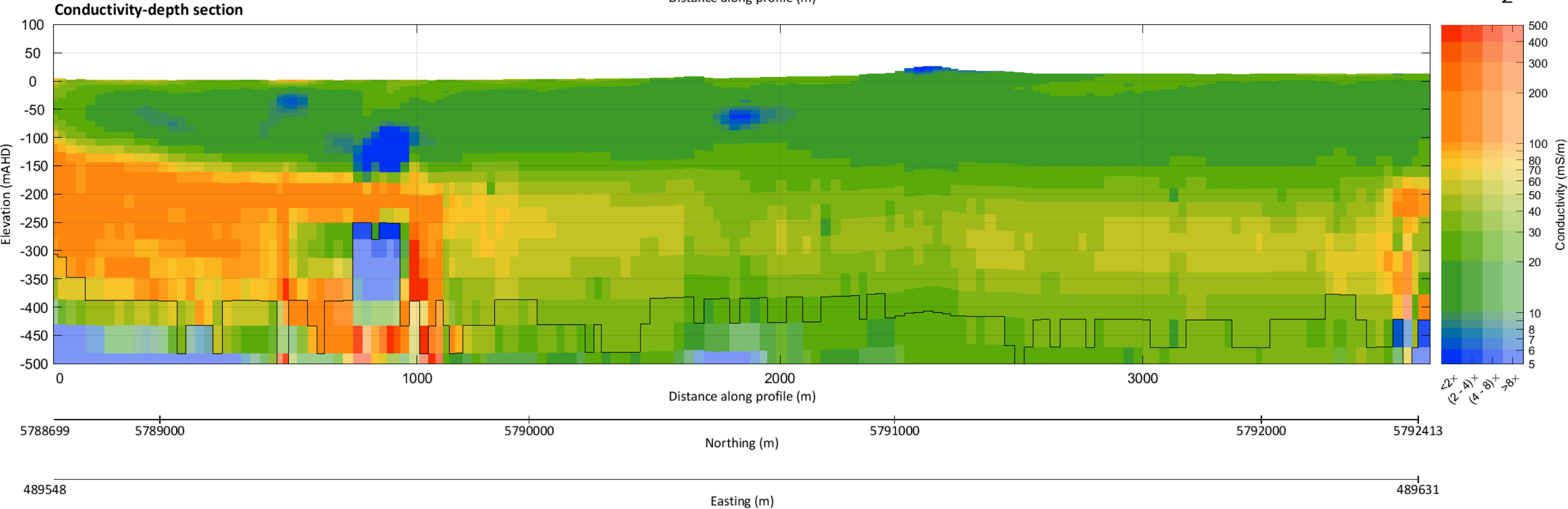
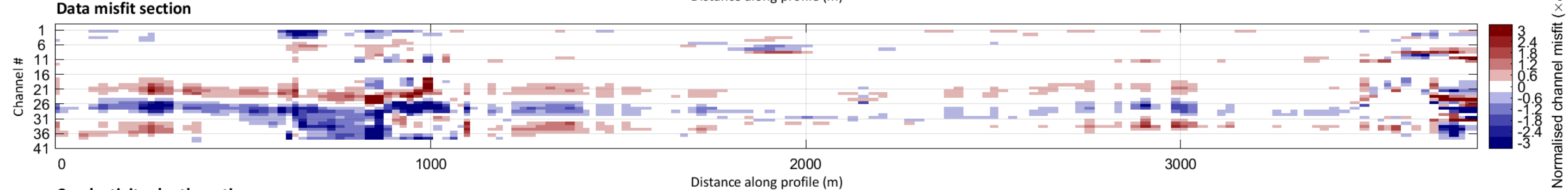
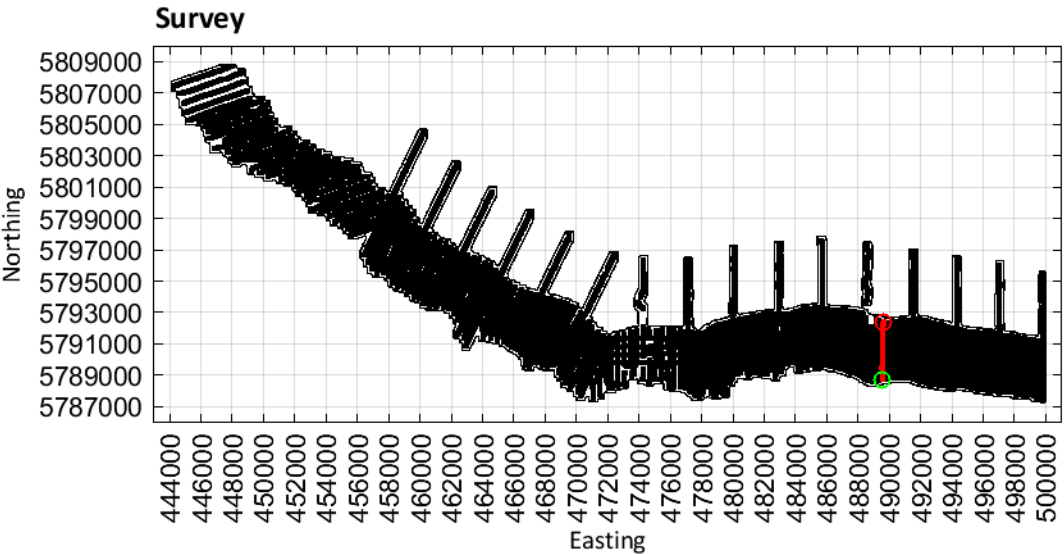
MGA Zone 54



Limestone Coast
Spatially constrained inversion

Line: 301441

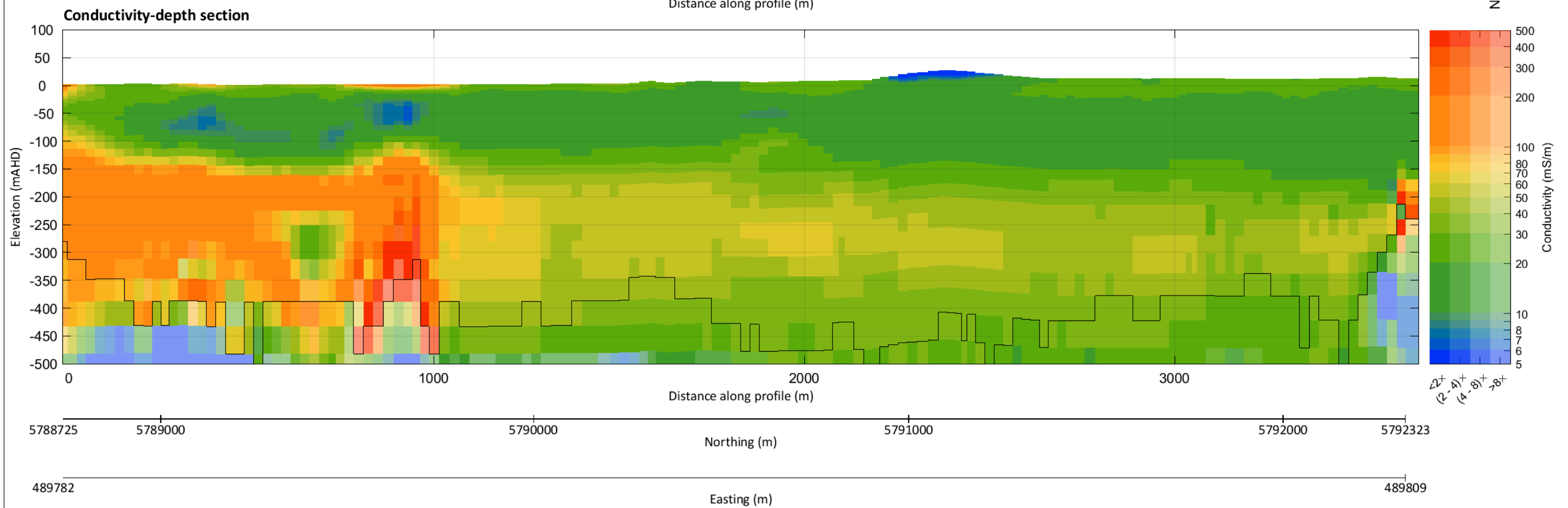
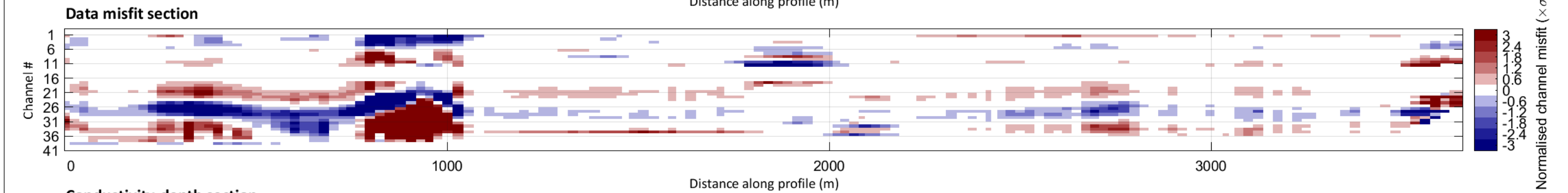
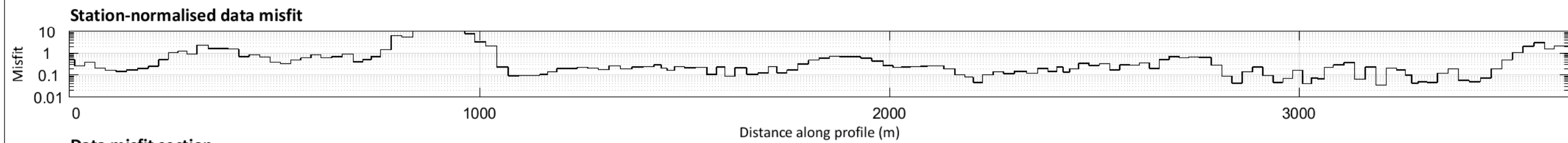
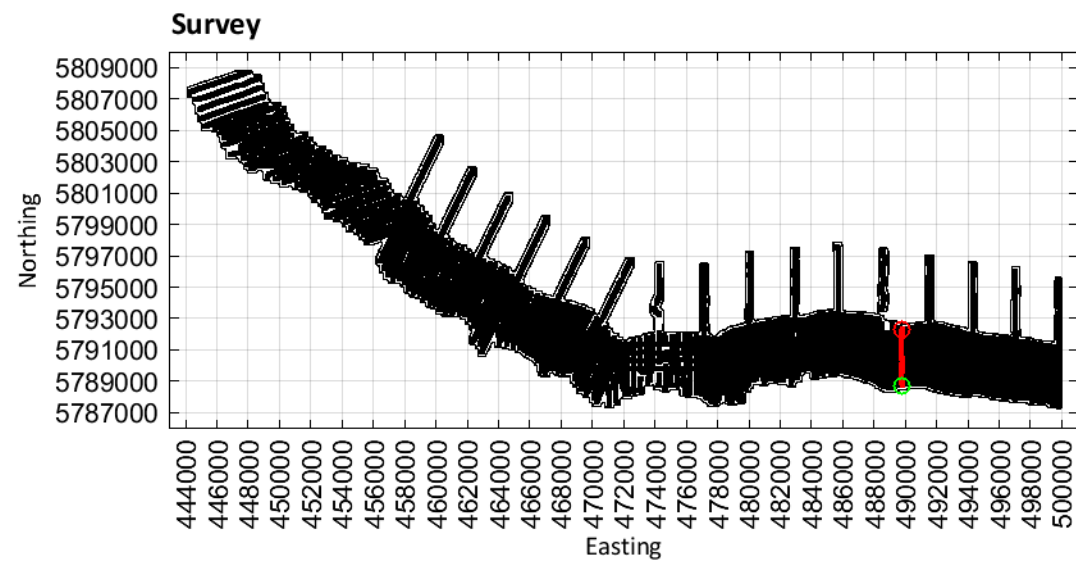
MGA Zone 54



Limestone Coast
Spatially constrained inversion

Line: 301451

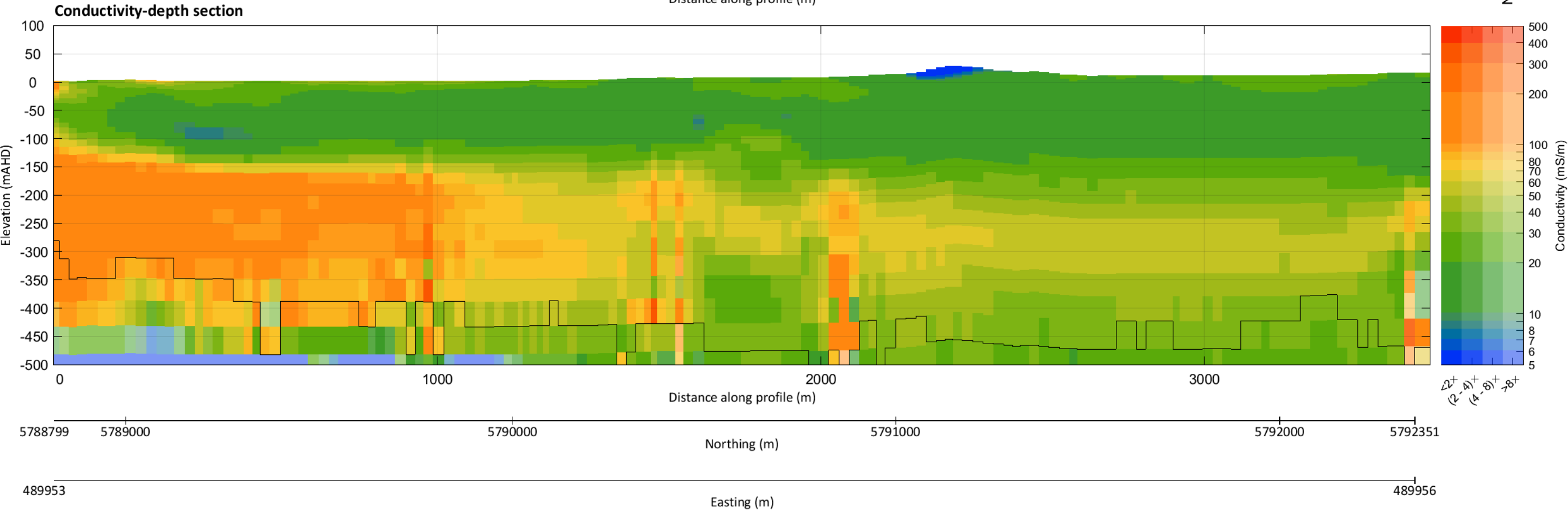
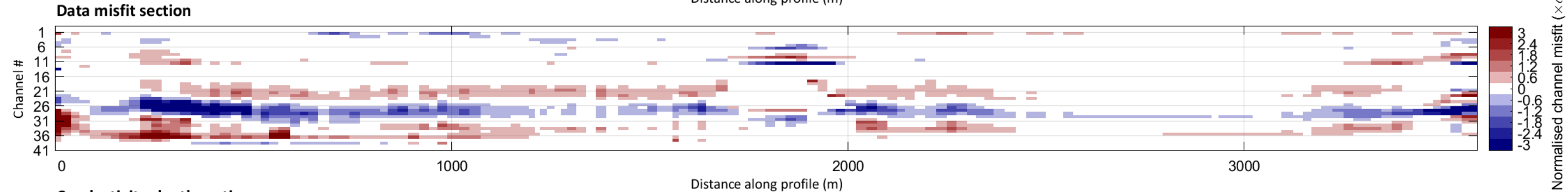
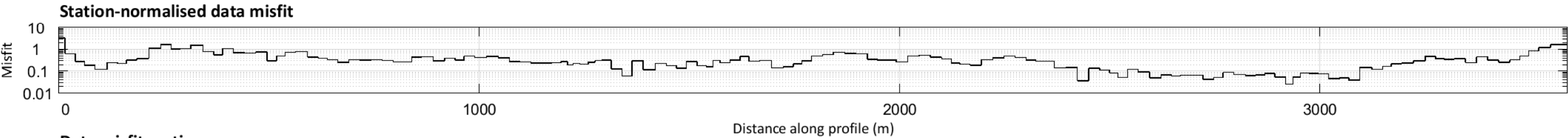
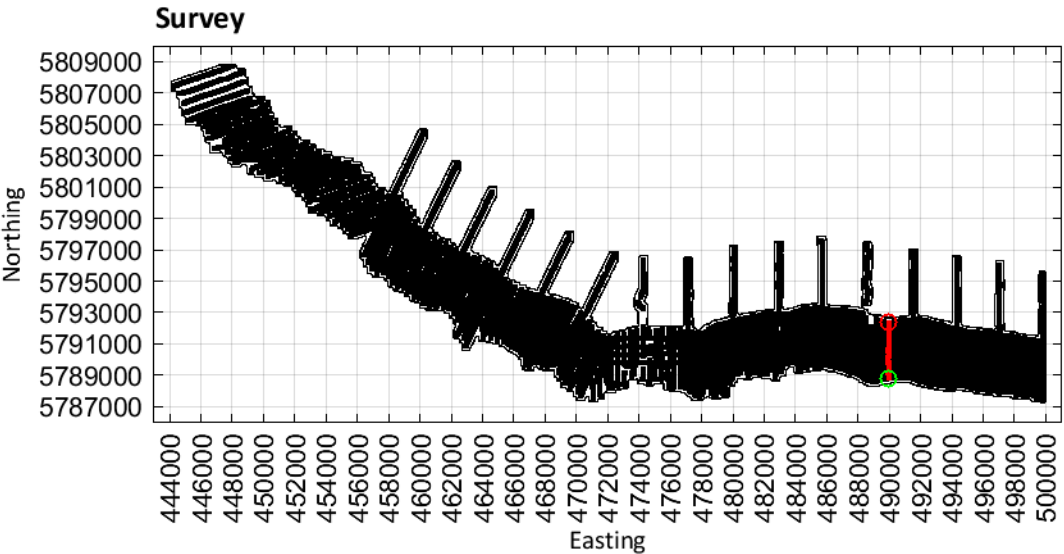
MGA Zone 54



Limestone Coast
Spatially constrained inversion

Line: 301461

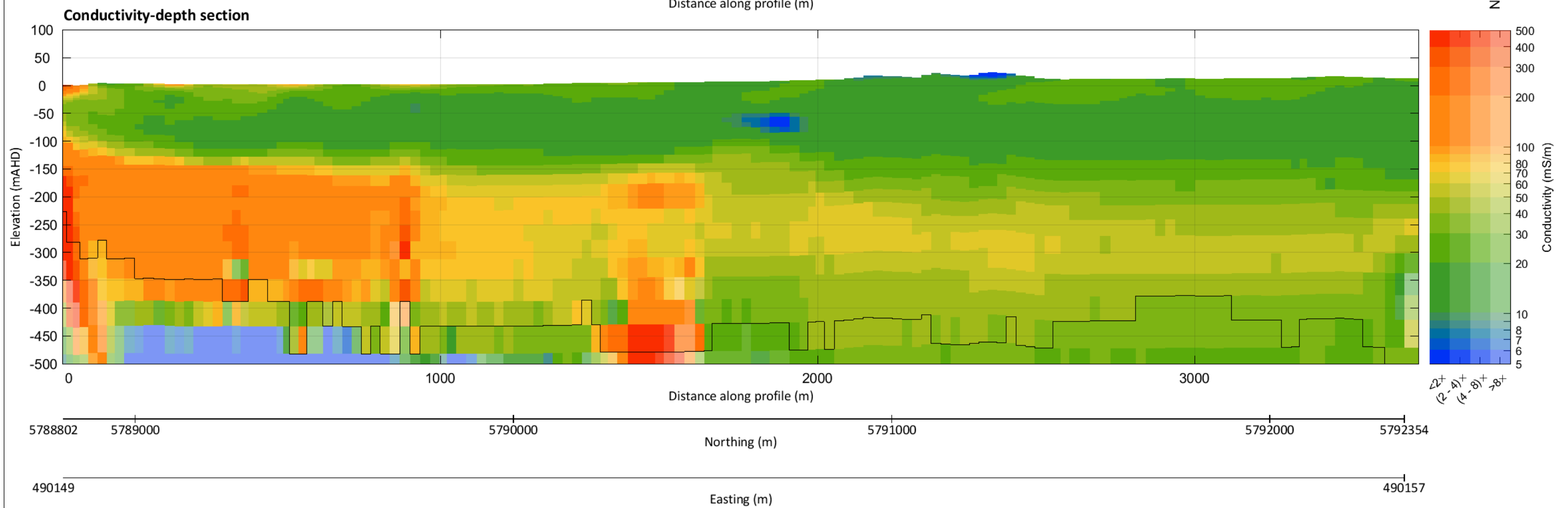
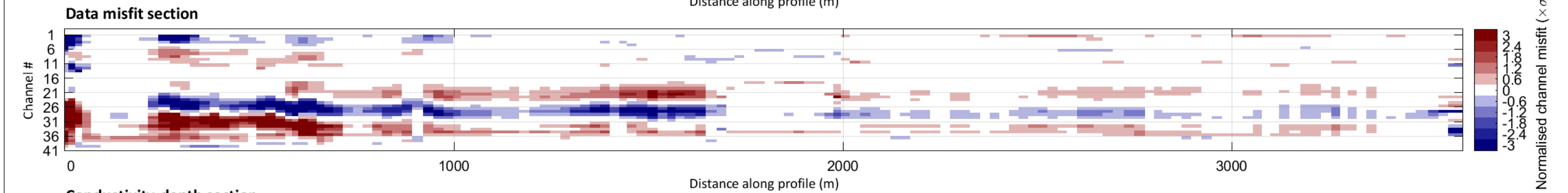
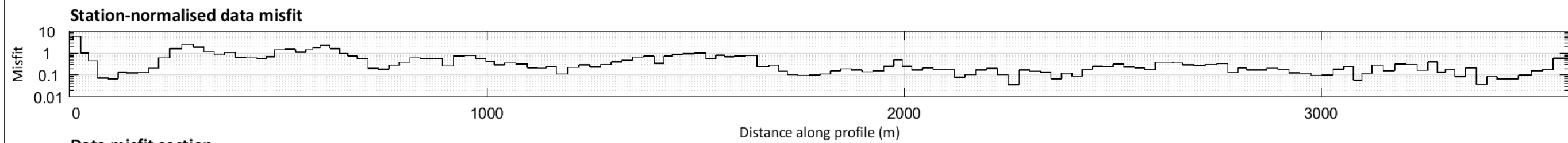
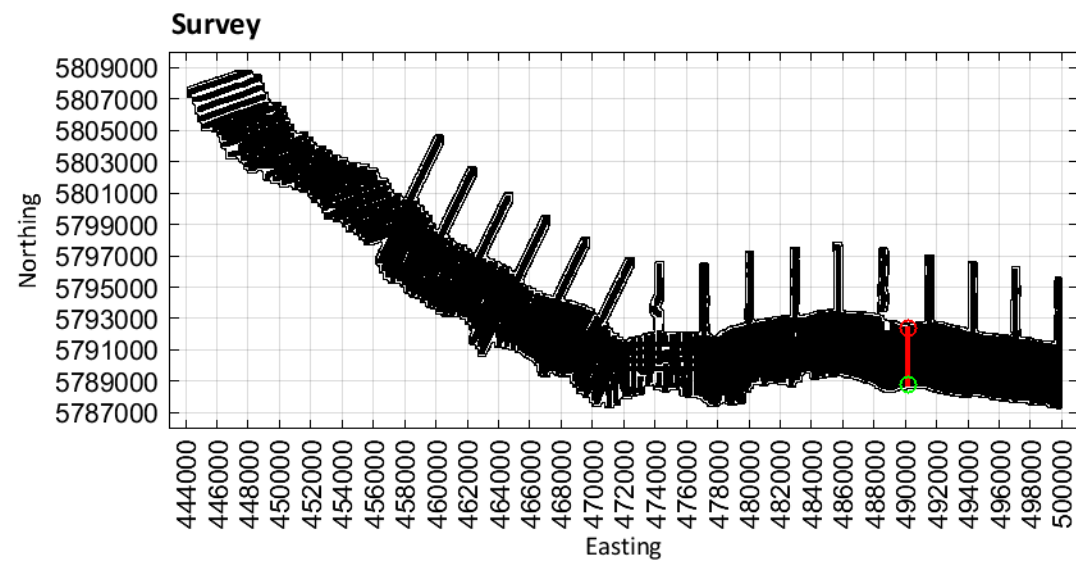
MGA Zone 54



Limestone Coast
Spatially constrained inversion

Line: 301471

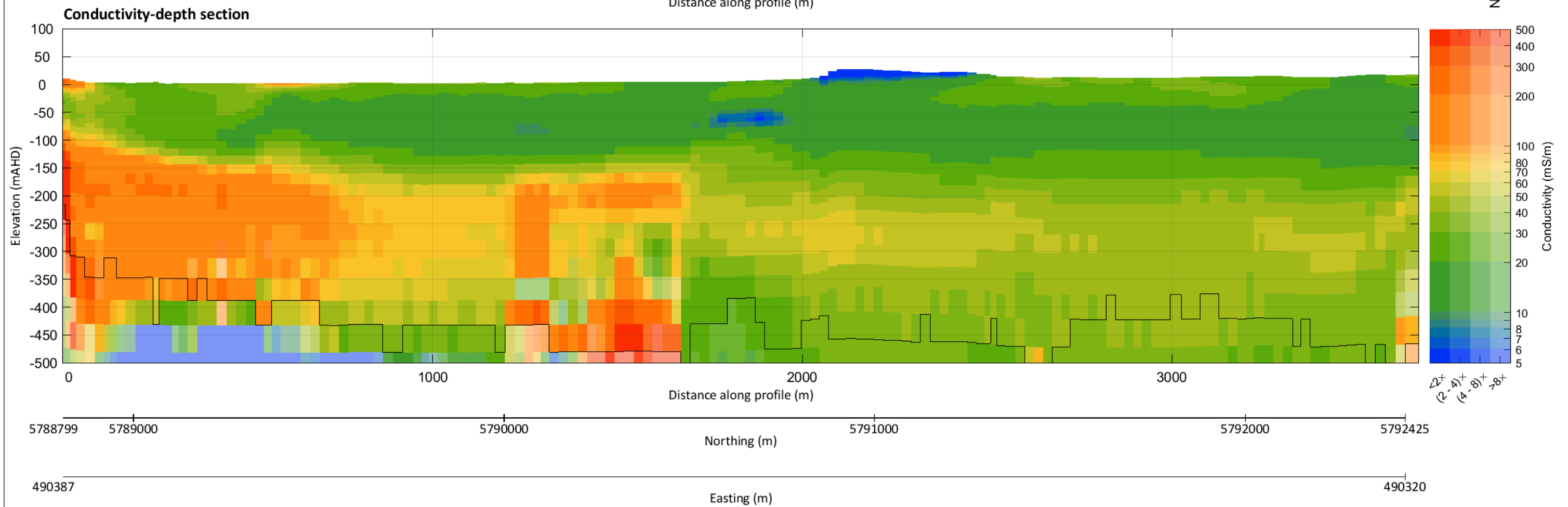
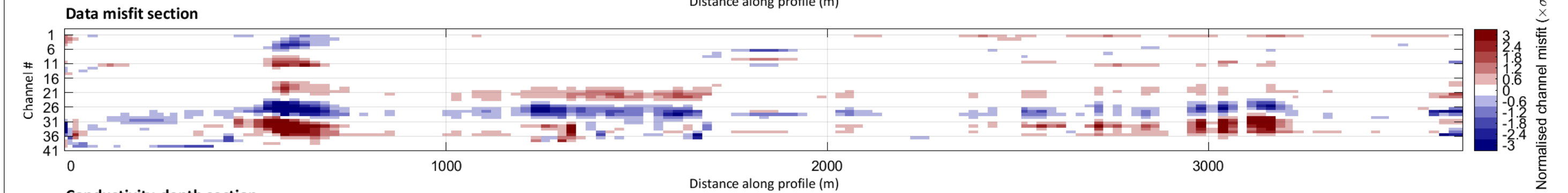
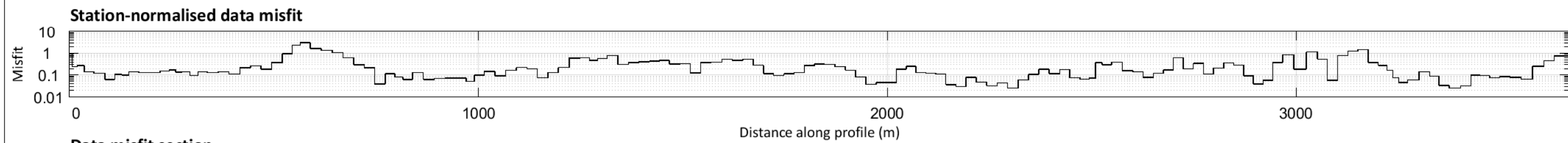
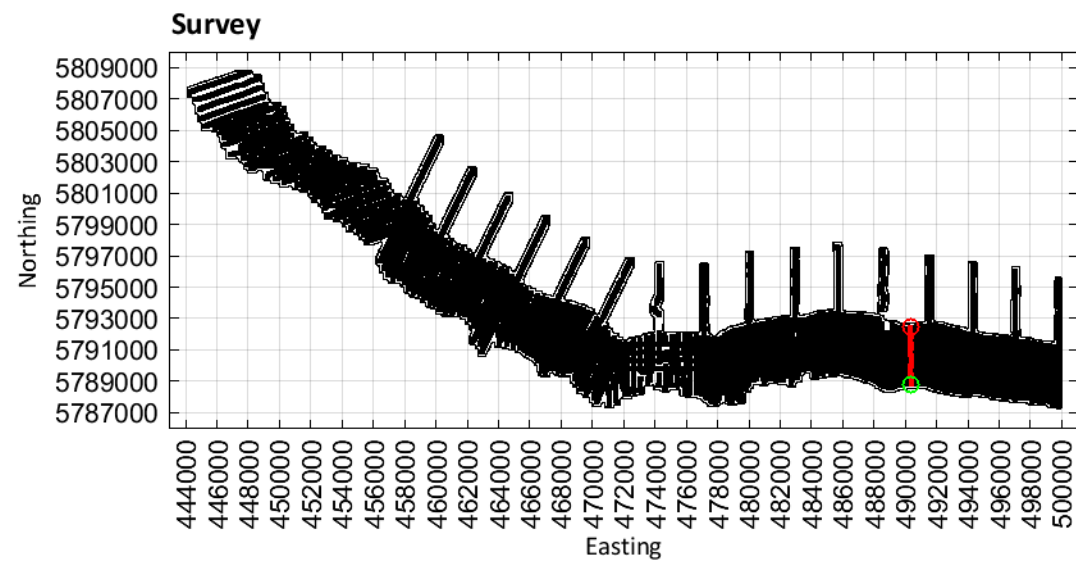
MGA Zone 54



Limestone Coast
Spatially constrained inversion

Line: 301481

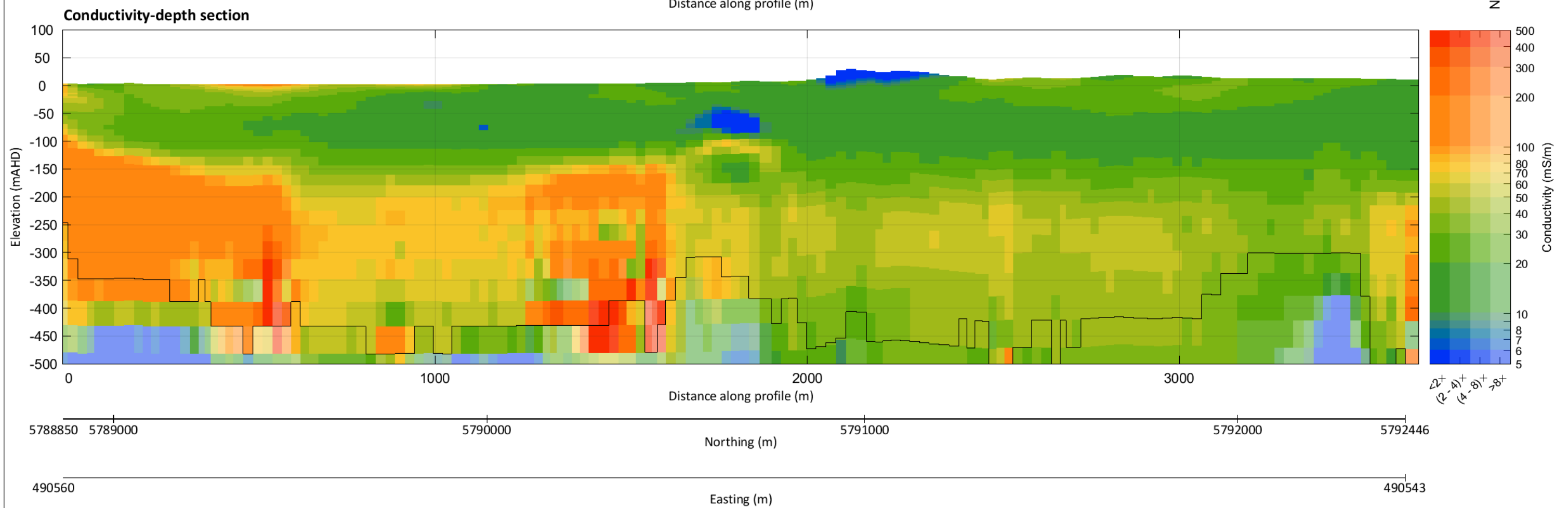
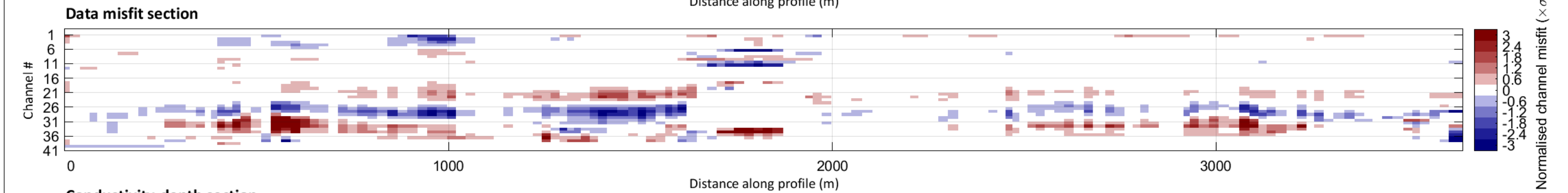
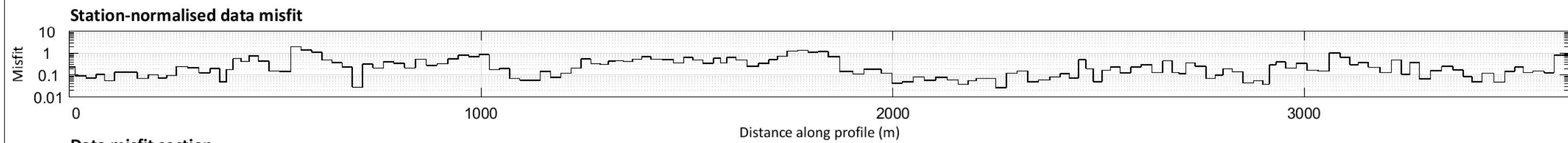
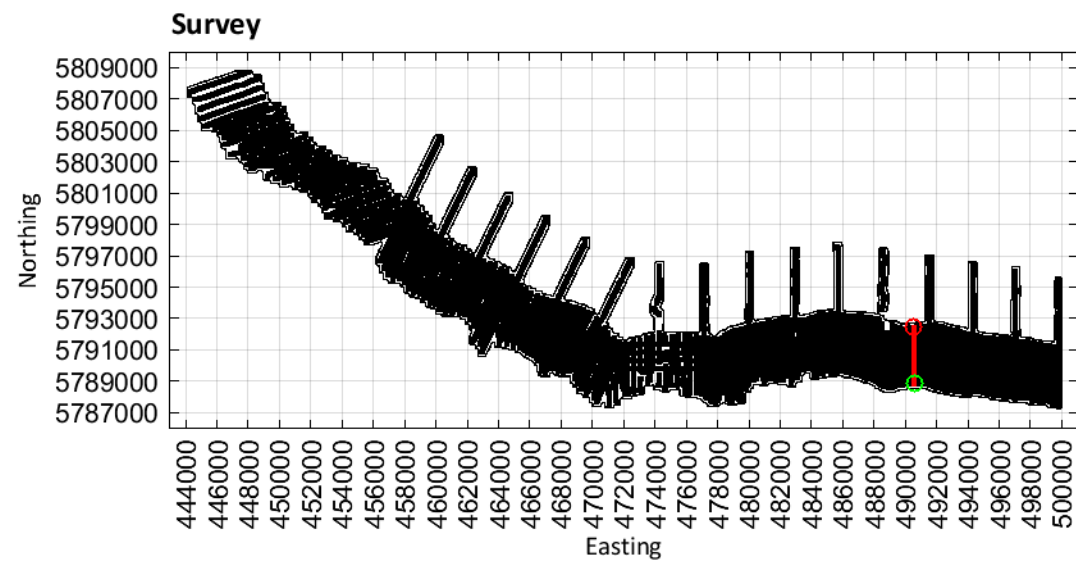
MGA Zone 54



Limestone Coast
Spatially constrained inversion

Line: 301491

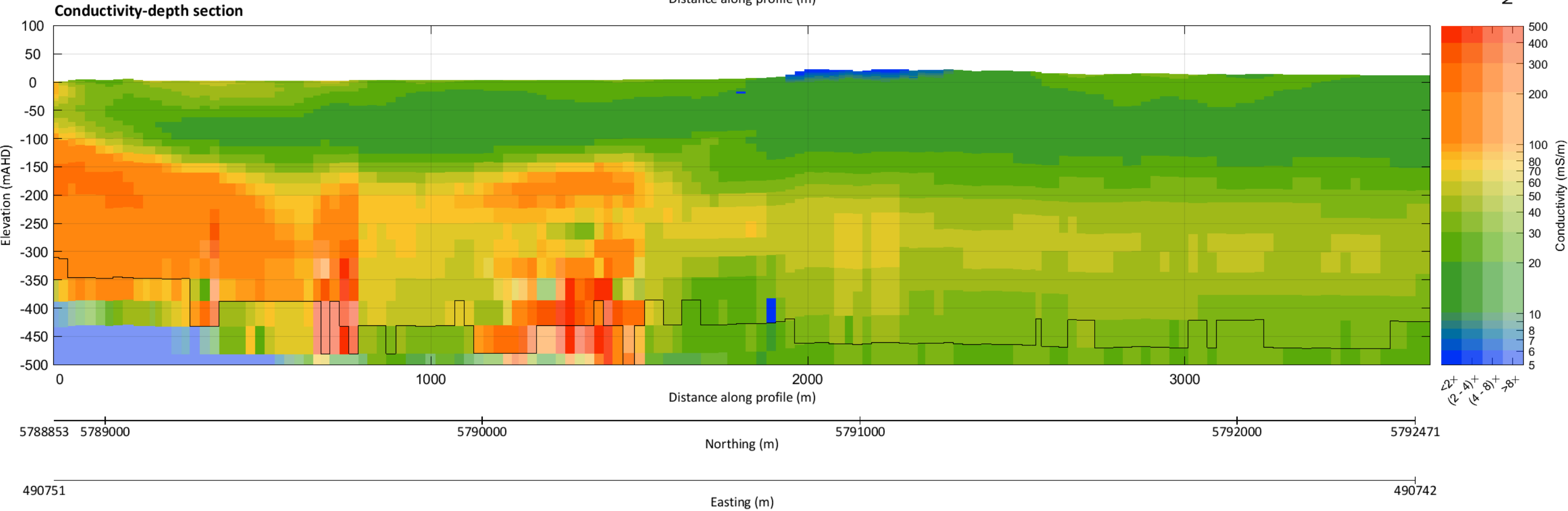
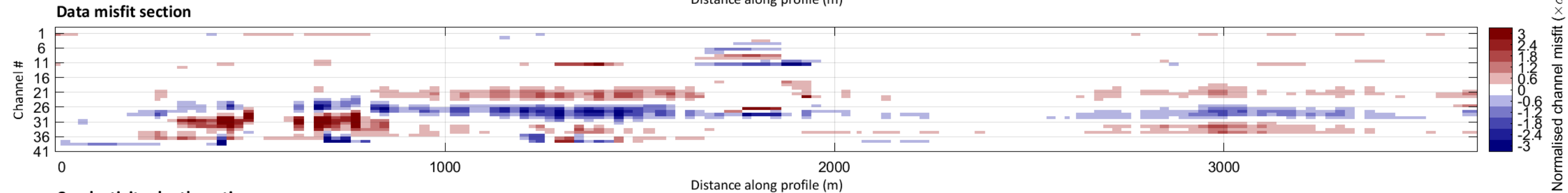
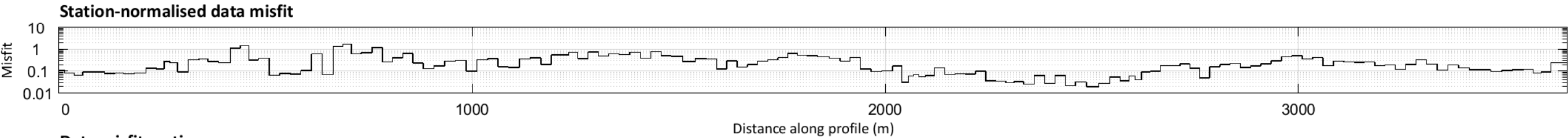
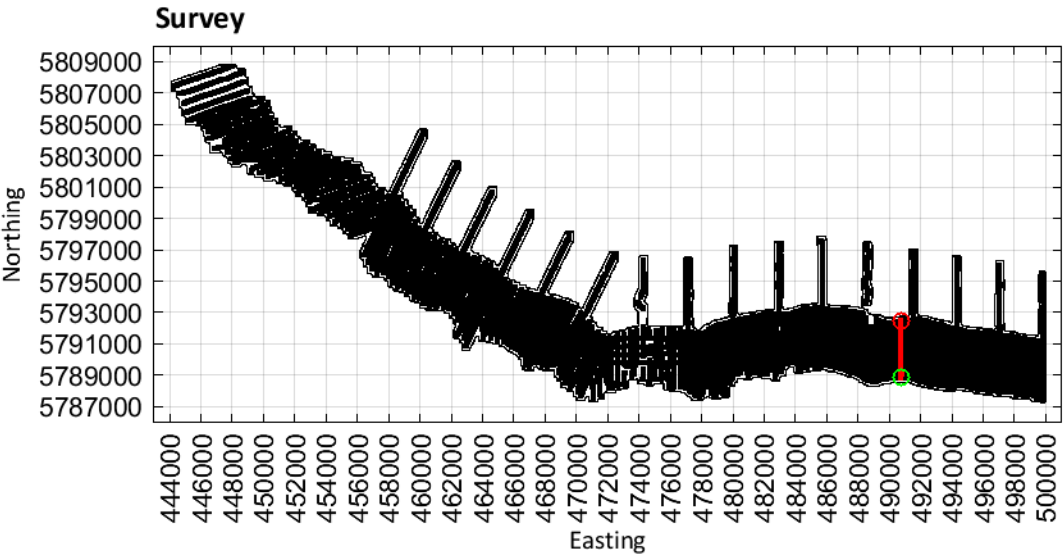
MGA Zone 54



Limestone Coast
Spatially constrained inversion

Line: 301501

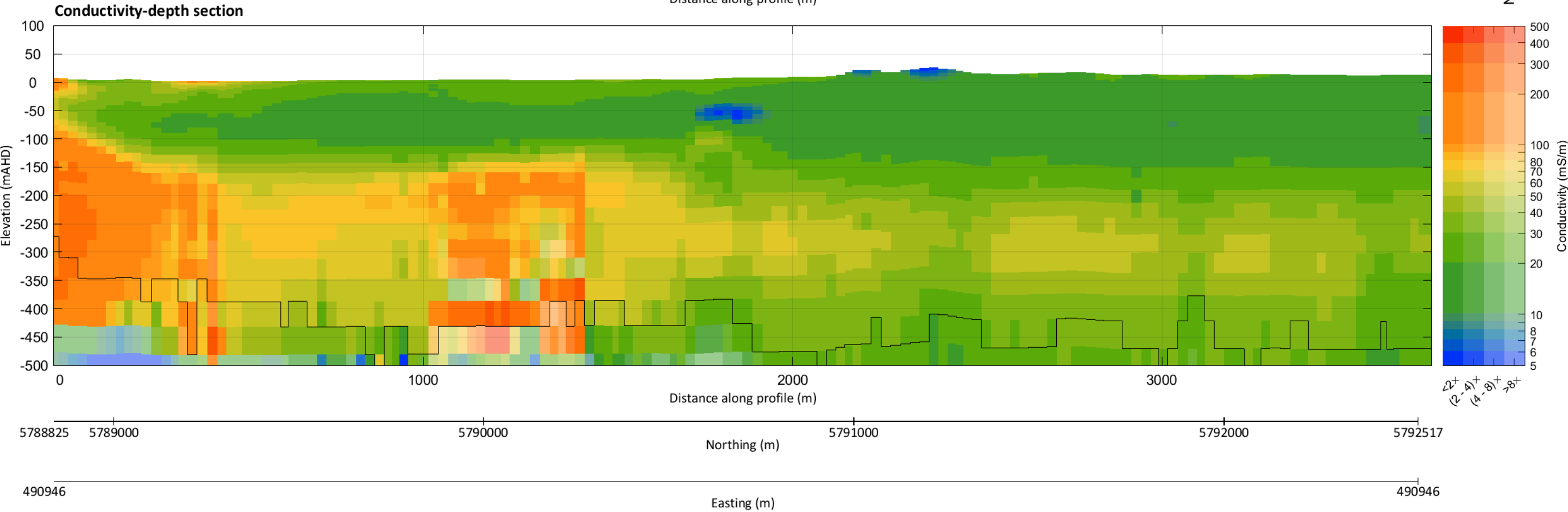
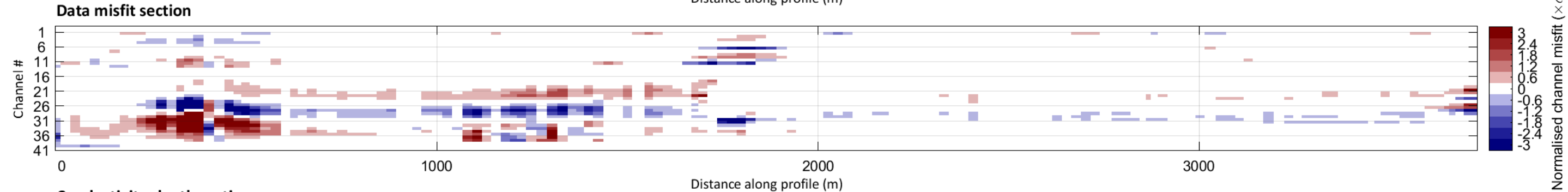
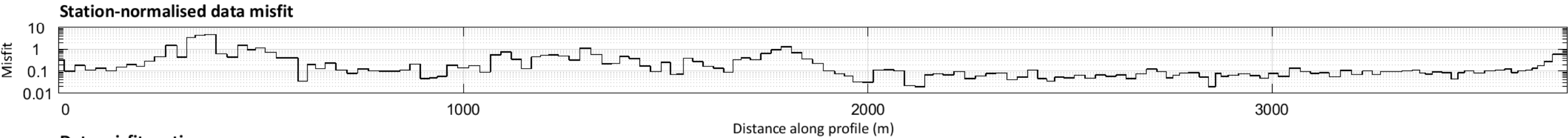
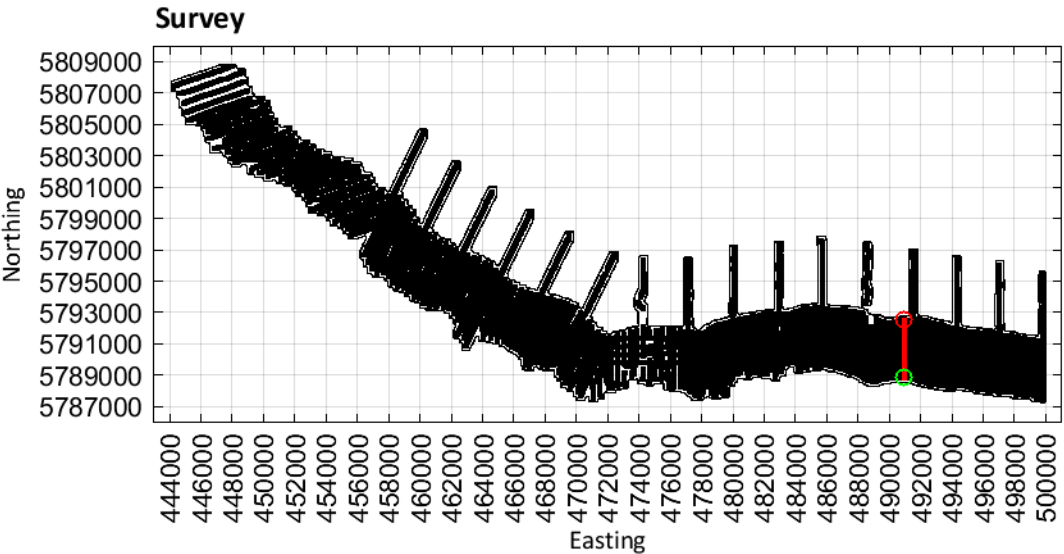
MGA Zone 54



Limestone Coast
Spatially constrained inversion

Line: 301511

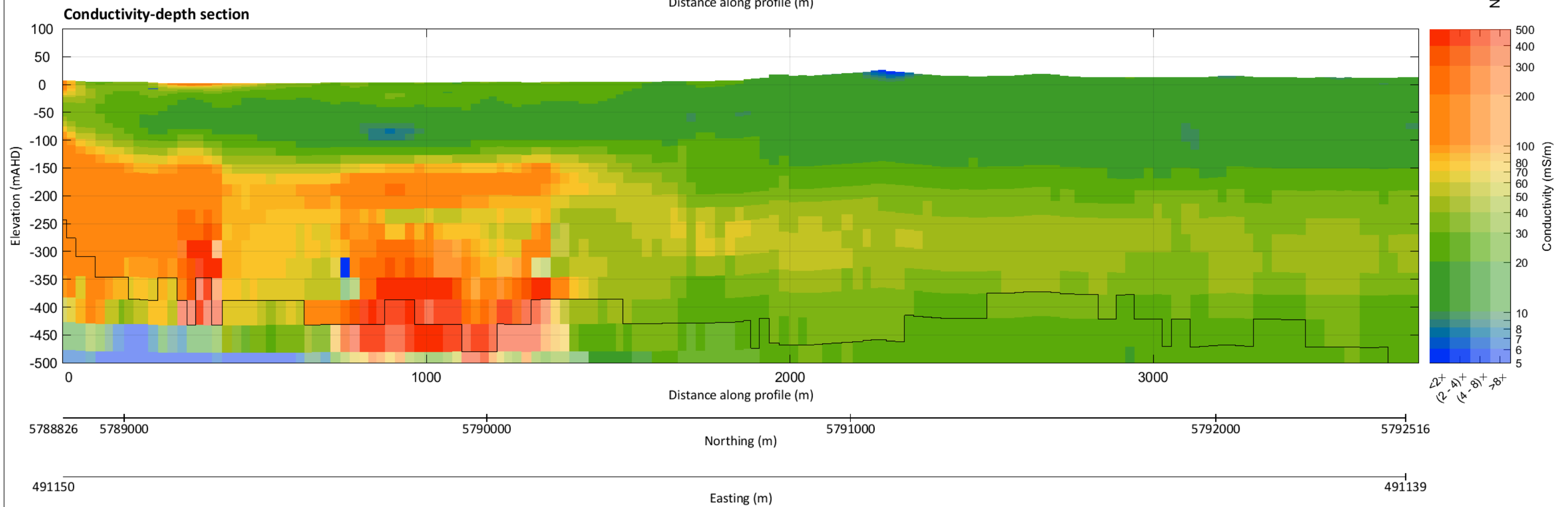
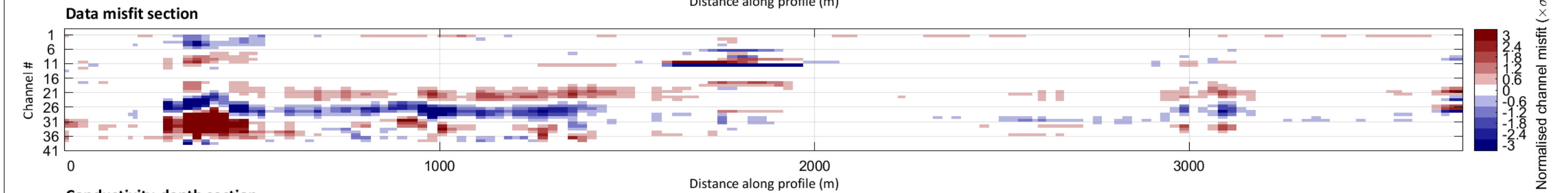
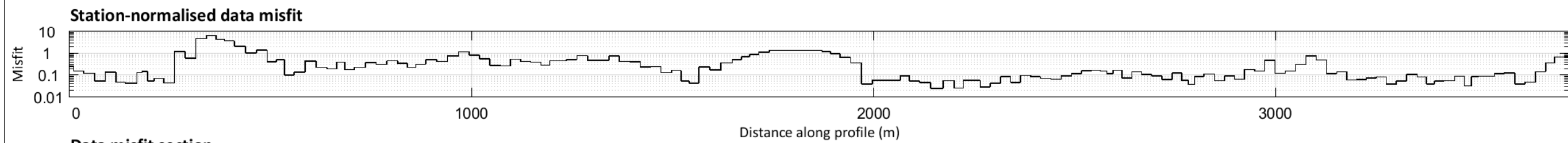
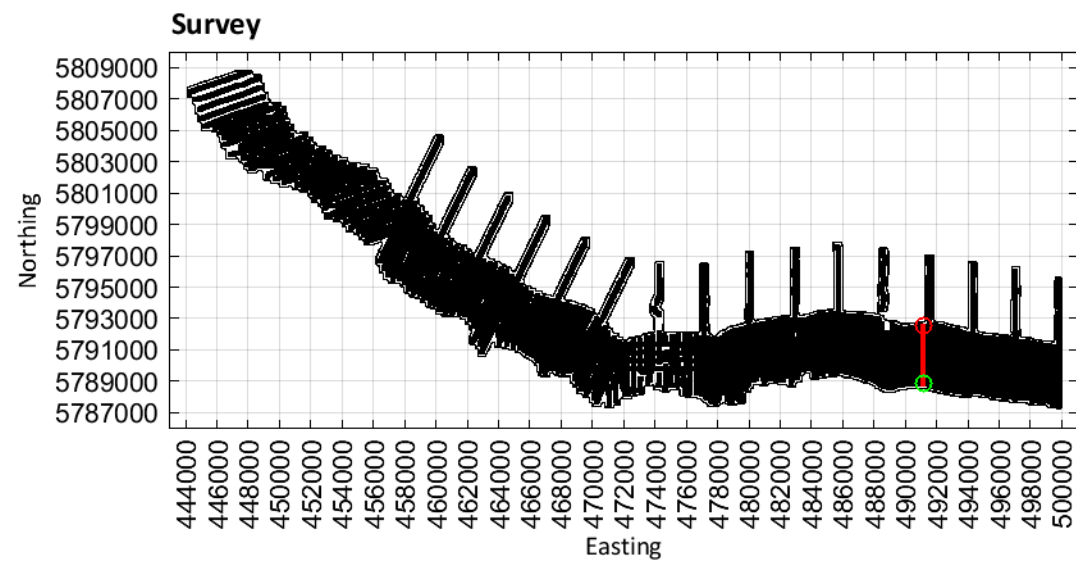
MGA Zone 54



Limestone Coast
Spatially constrained inversion

Line: 301521

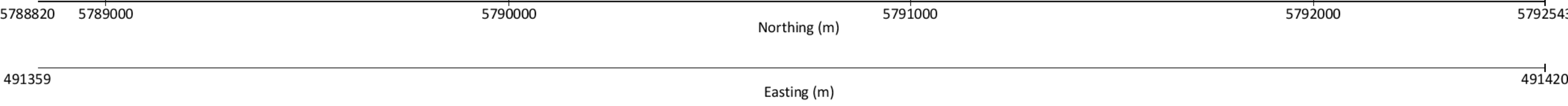
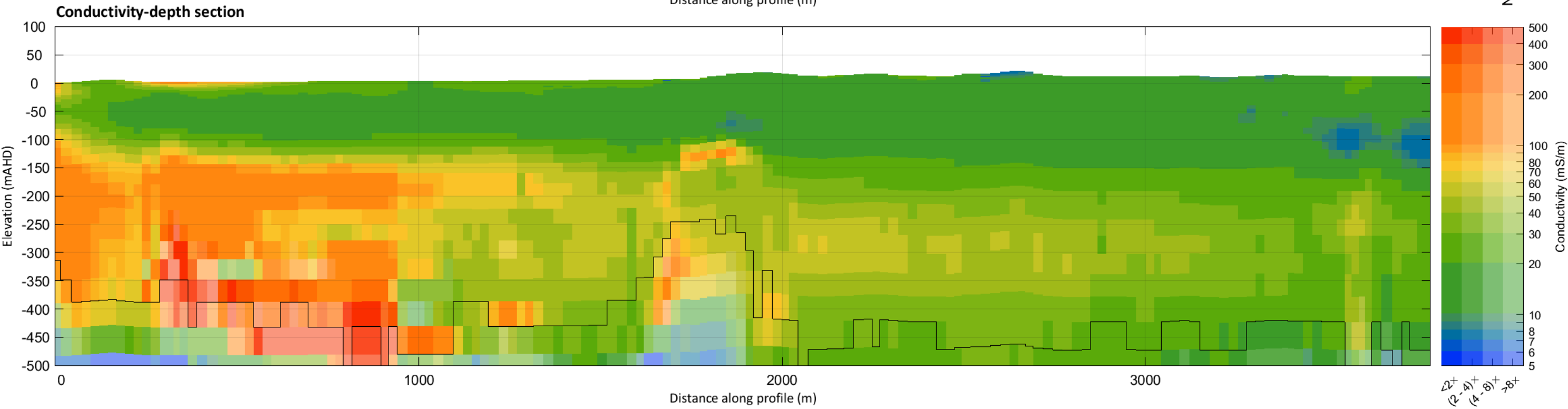
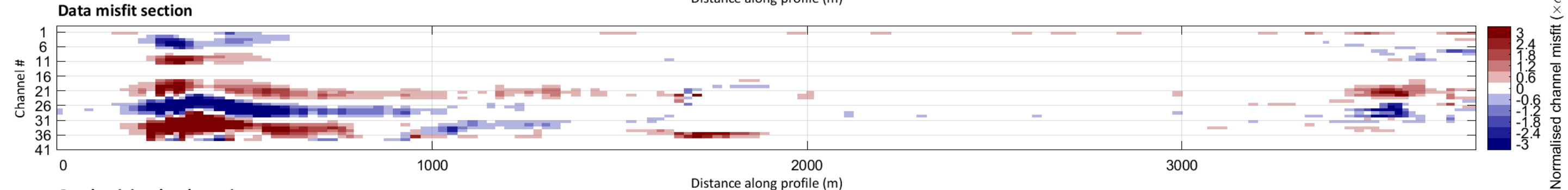
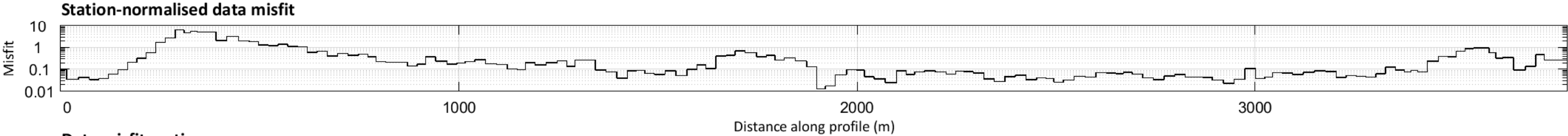
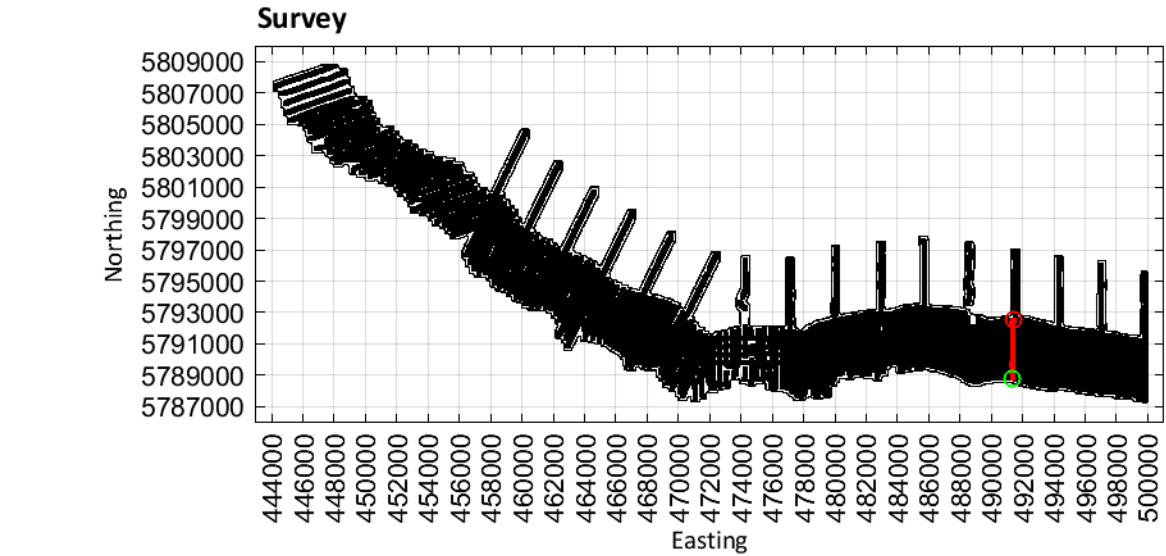
MGA Zone 54



Limestone Coast
Spatially constrained inversion

Line: 301531

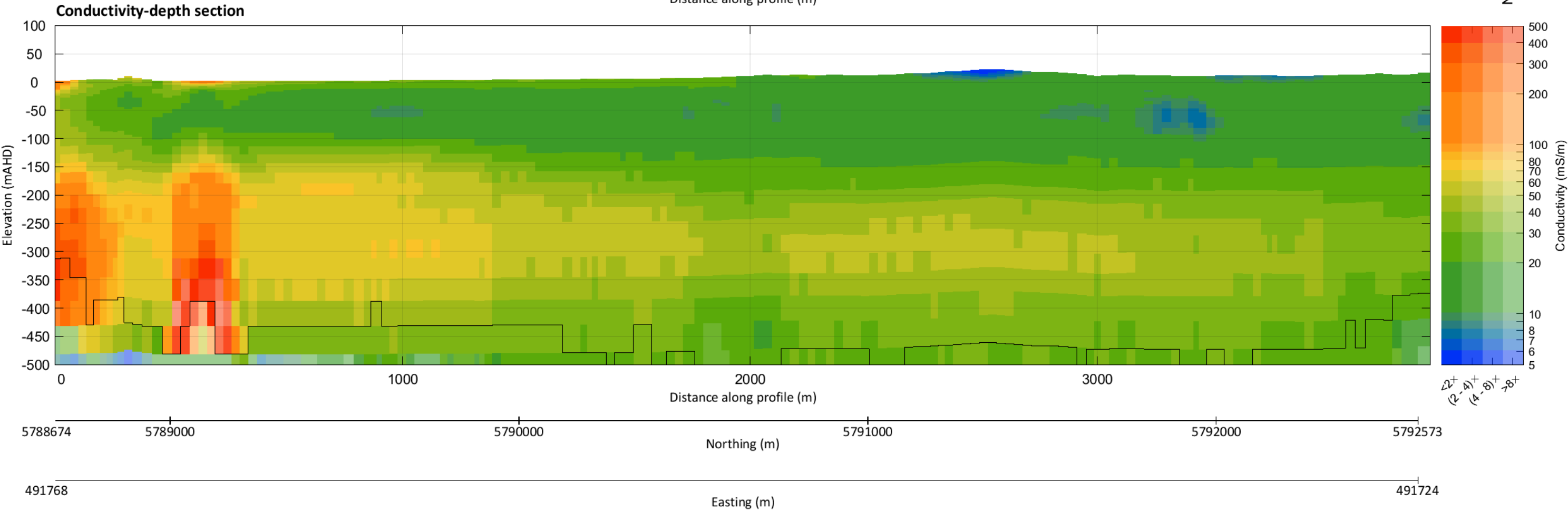
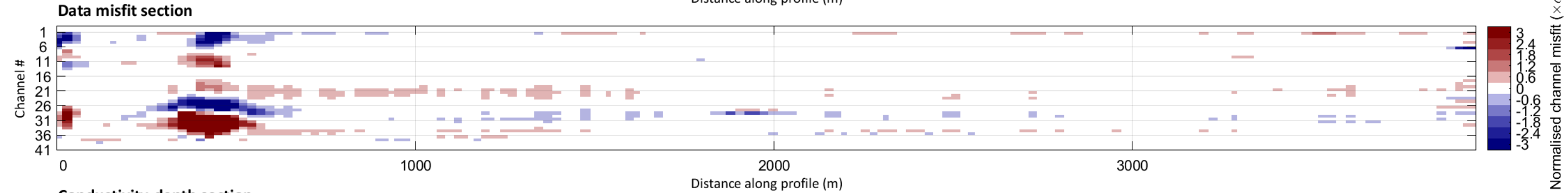
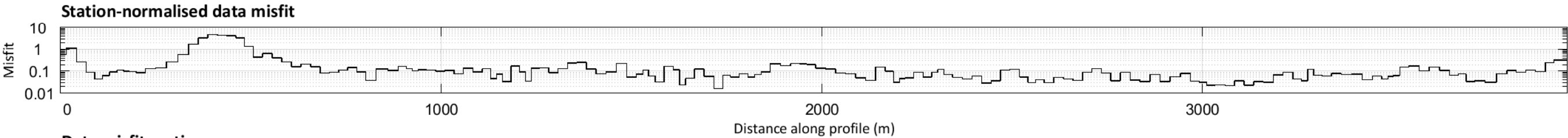
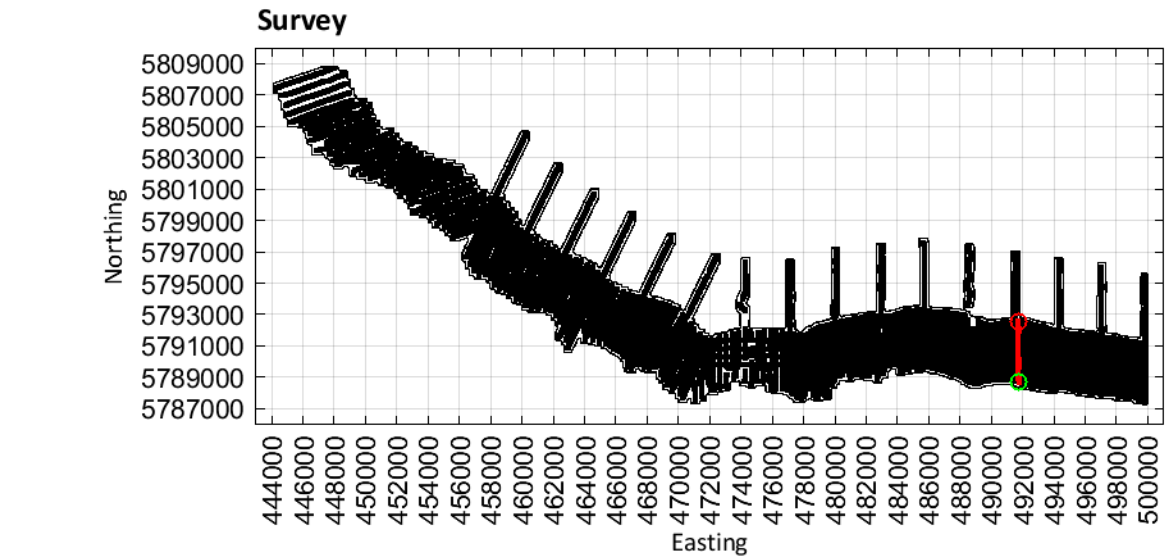
MGA Zone 54



Limestone Coast
Spatially constrained inversion

Line: 301541

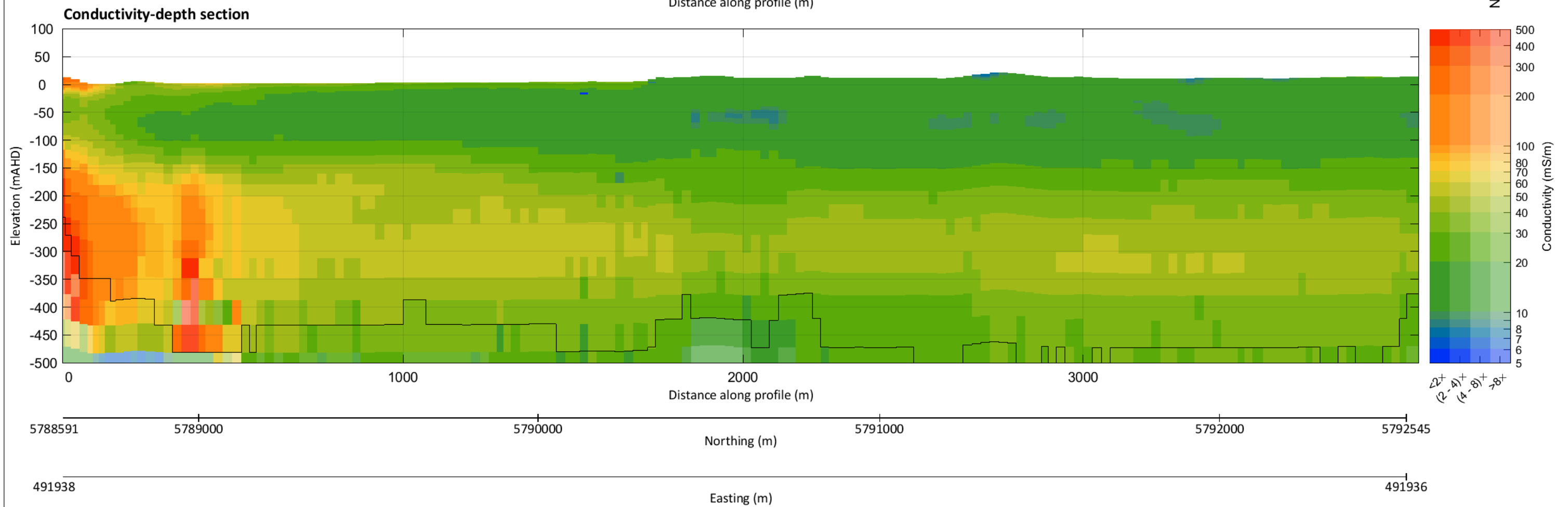
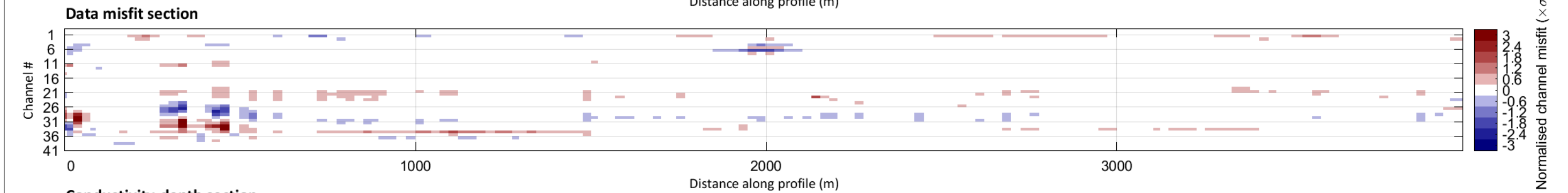
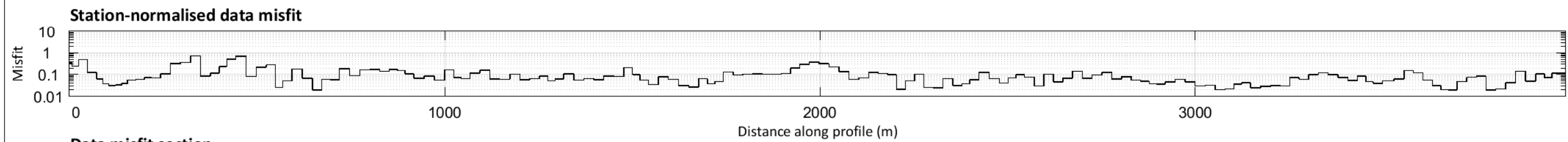
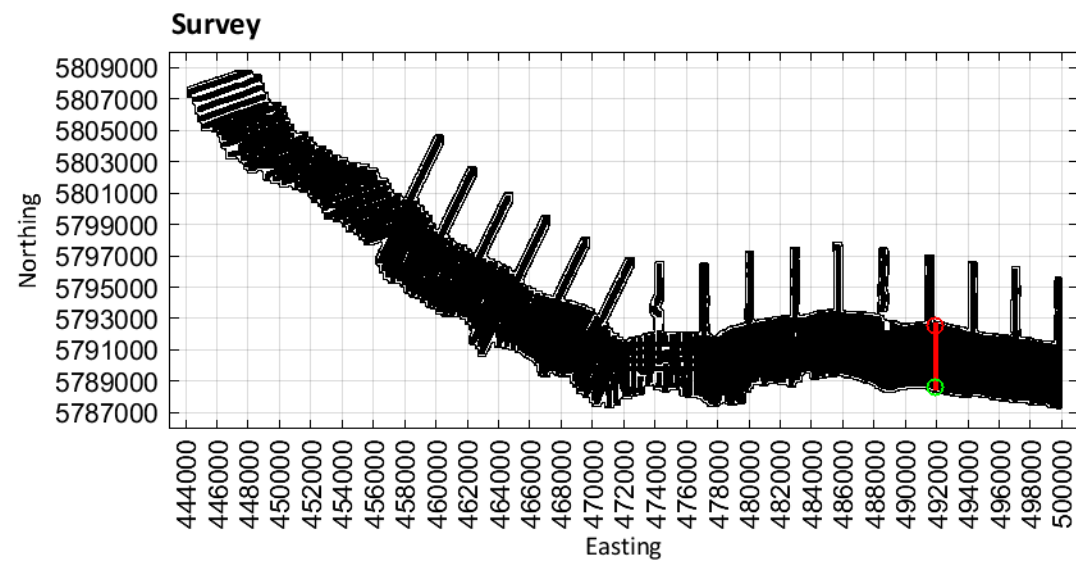
MGA Zone 54



Limestone Coast
Spatially constrained inversion

Line: 301551

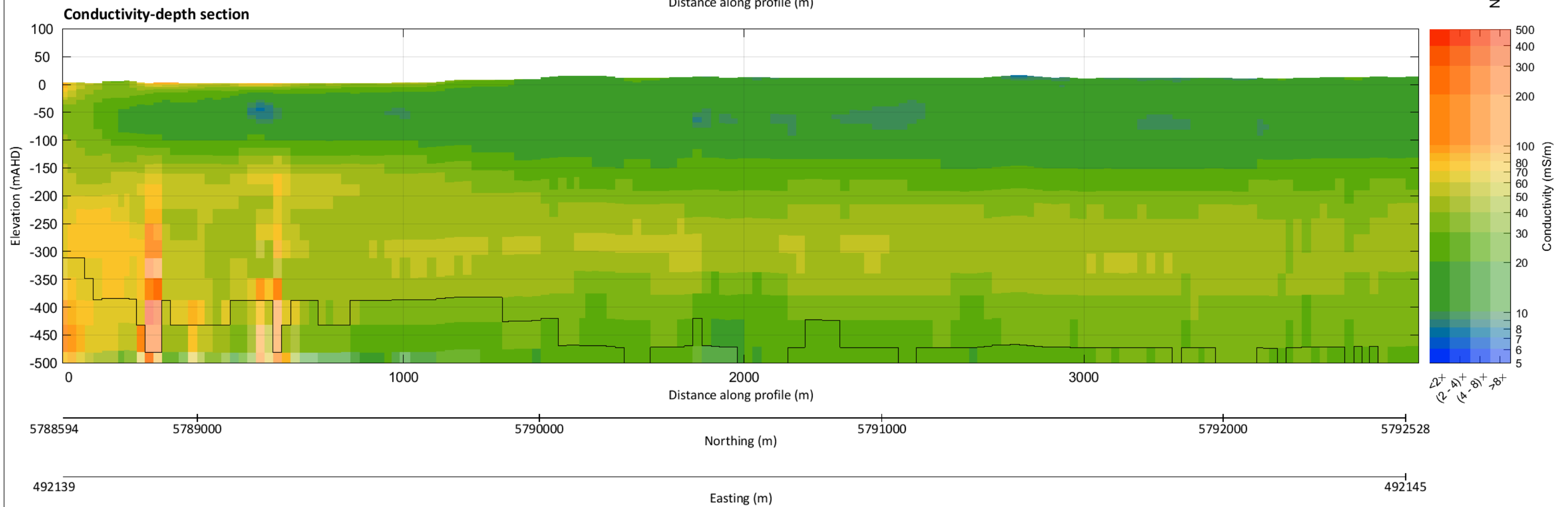
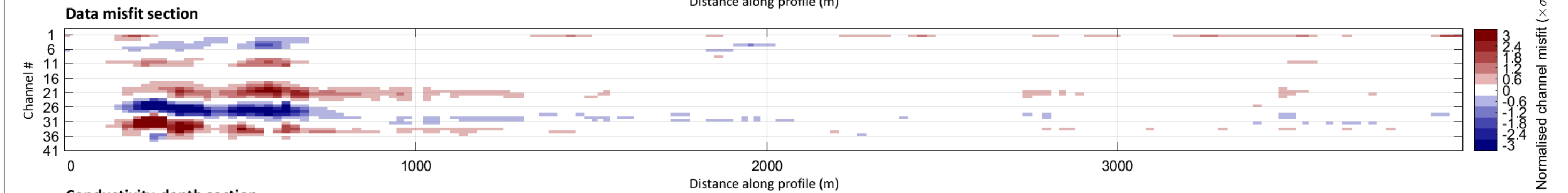
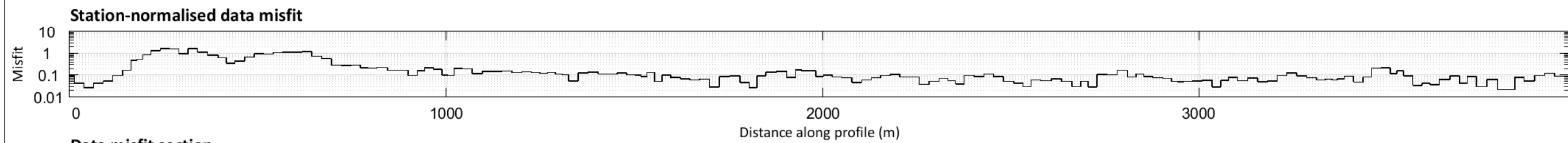
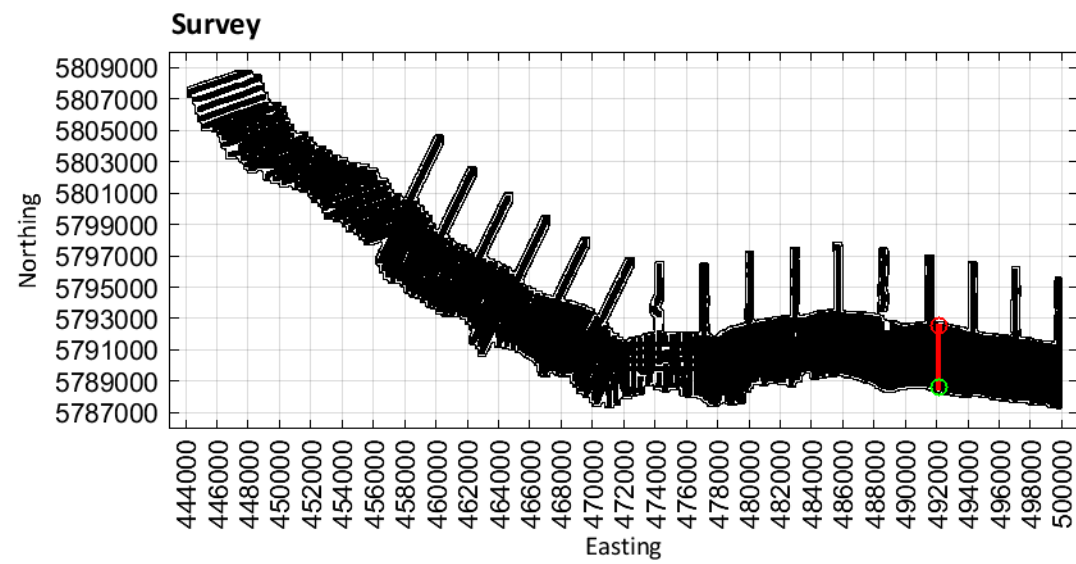
MGA Zone 54



Limestone Coast
Spatially constrained inversion

Line: 301561

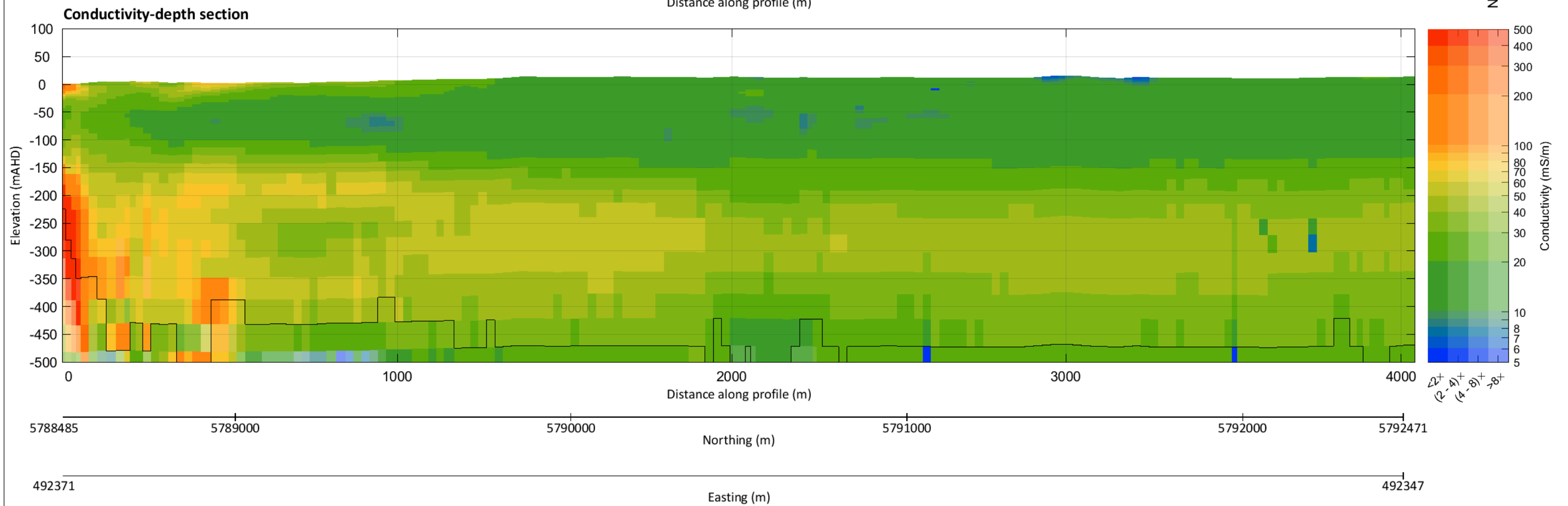
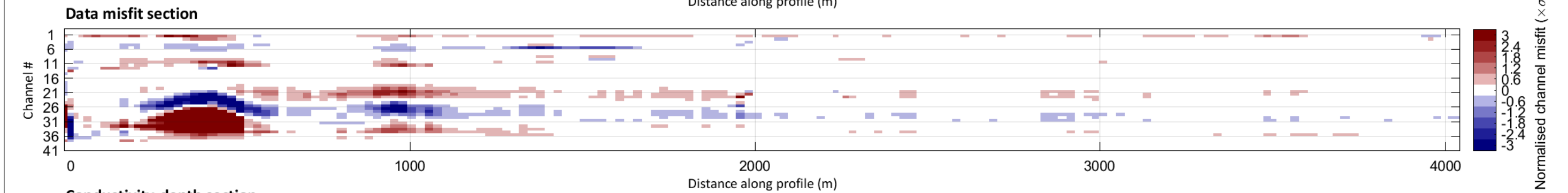
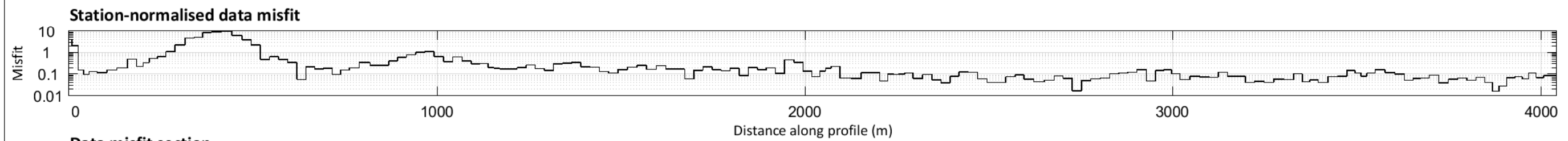
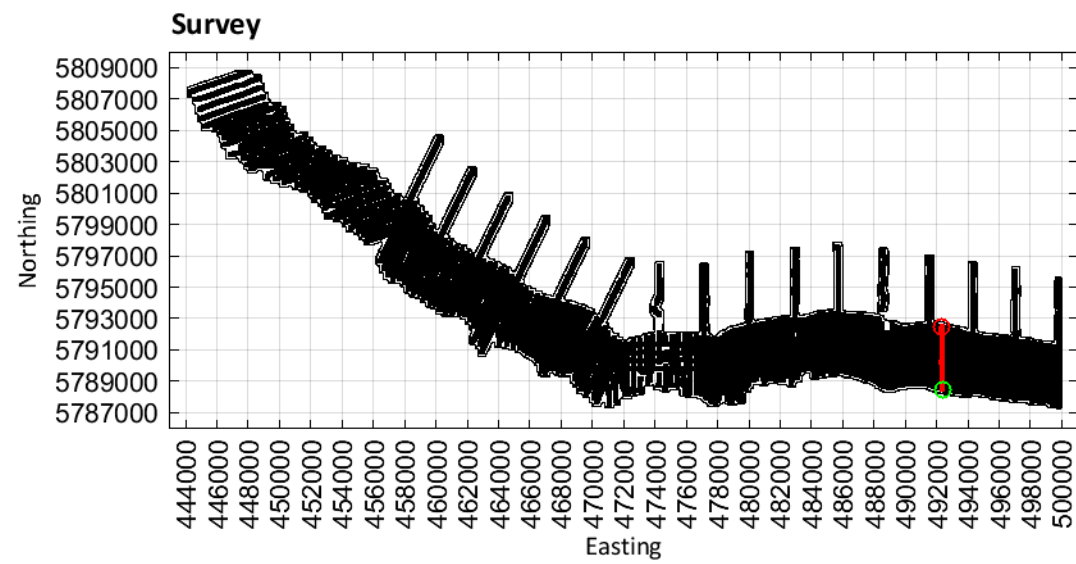
MGA Zone 54



Limestone Coast
Spatially constrained inversion

Line: 301571

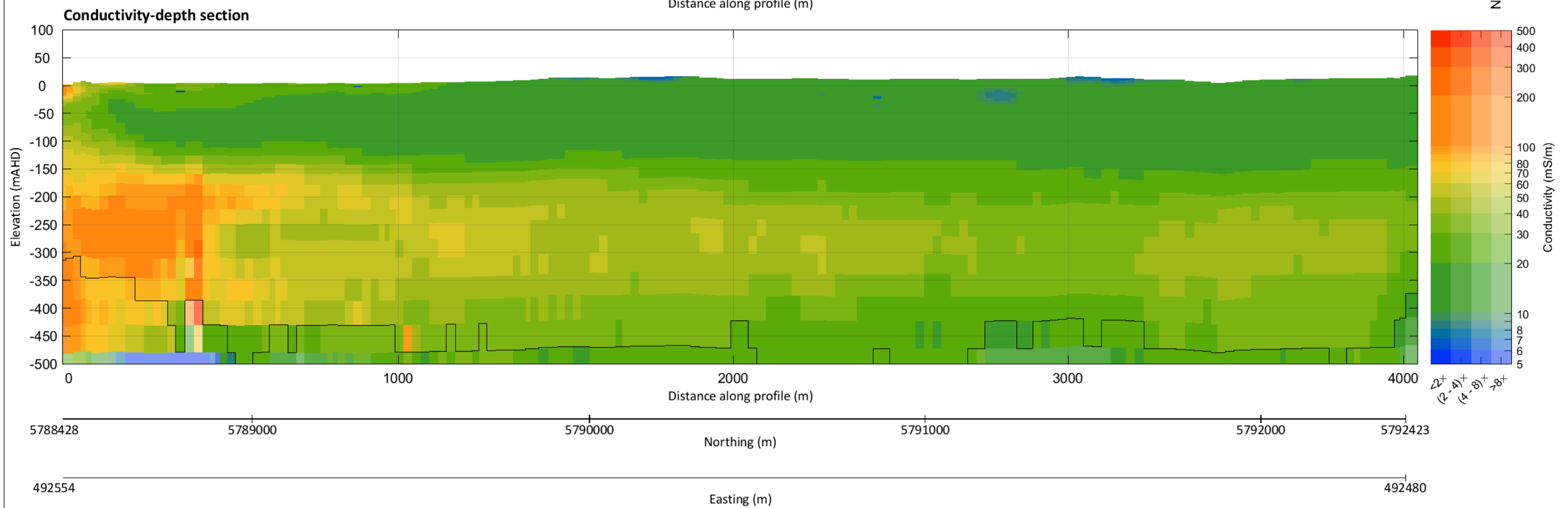
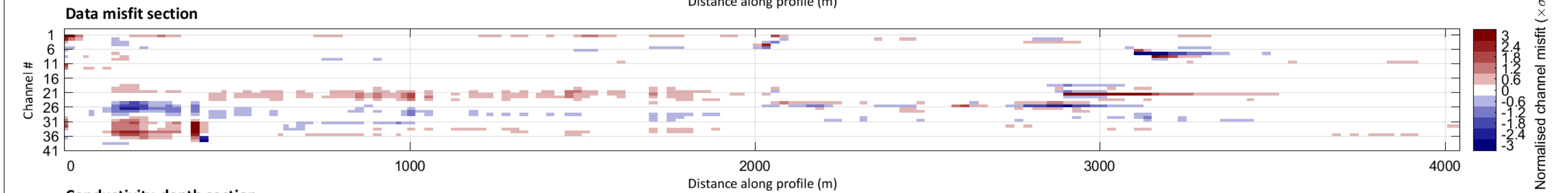
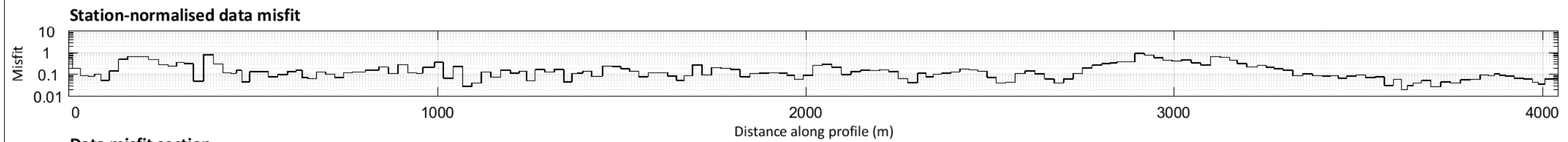
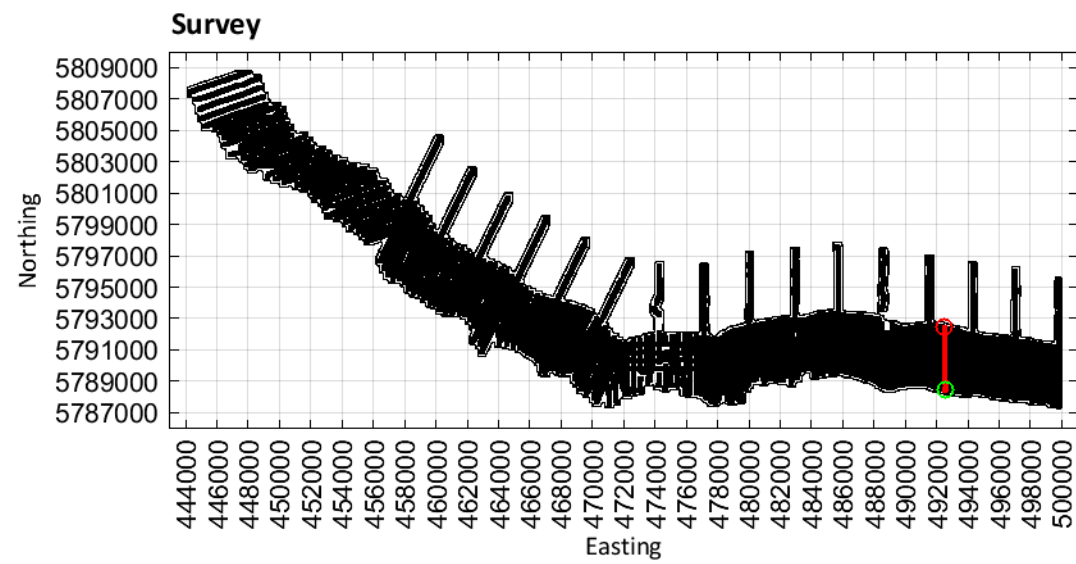
MGA Zone 54



Limestone Coast
Spatially constrained inversion

Line: 301581

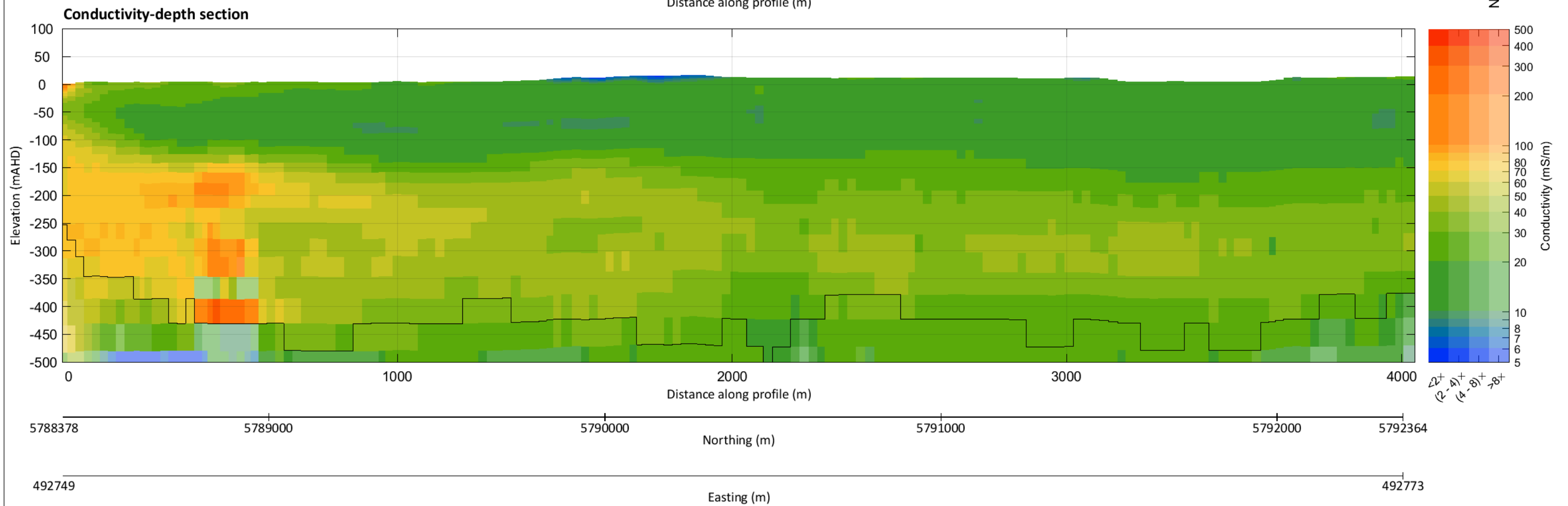
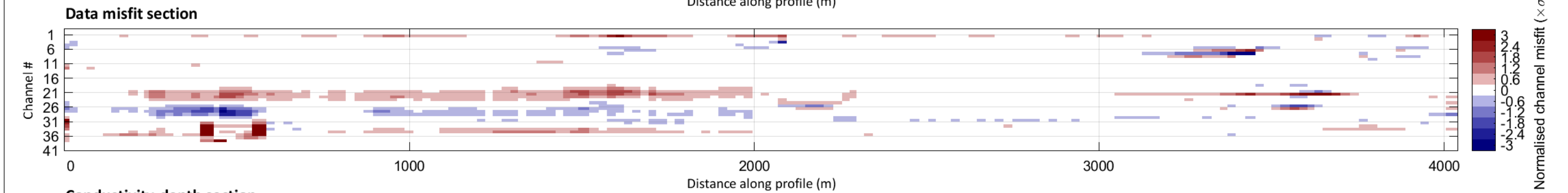
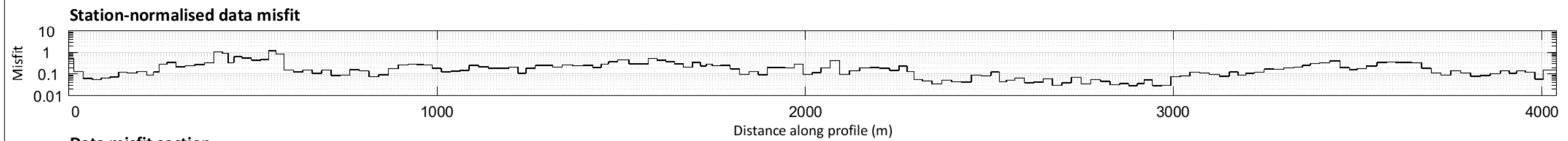
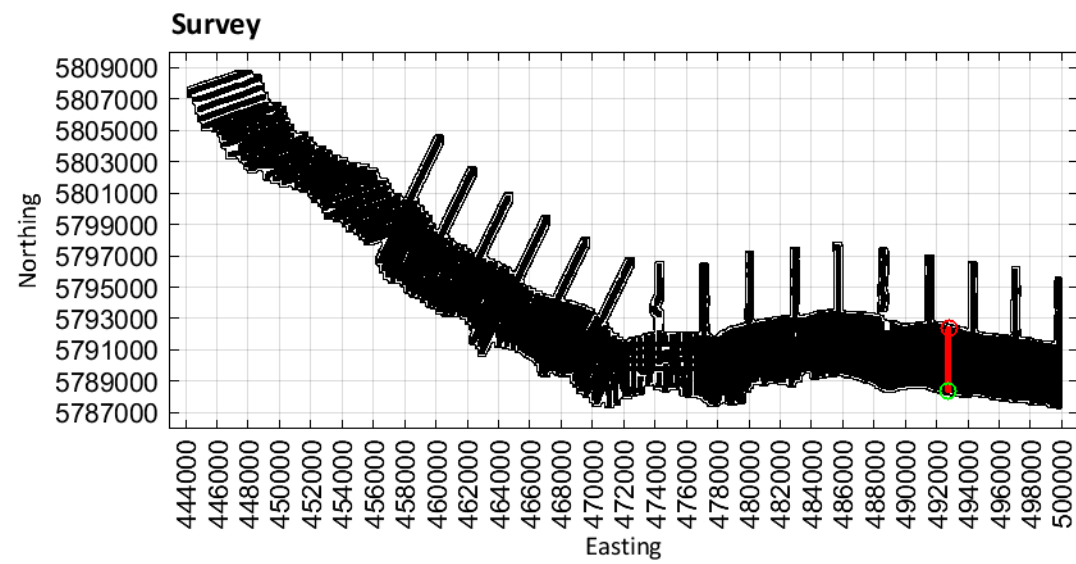
MGA Zone 54



Limestone Coast
Spatially constrained inversion

Line: 301591

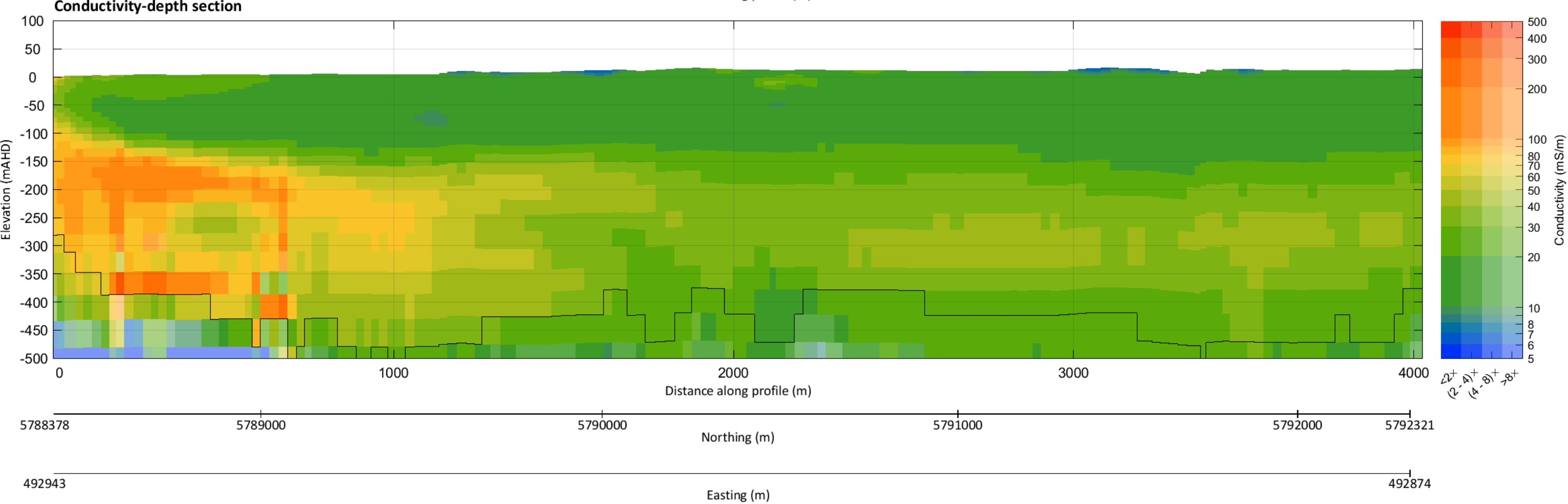
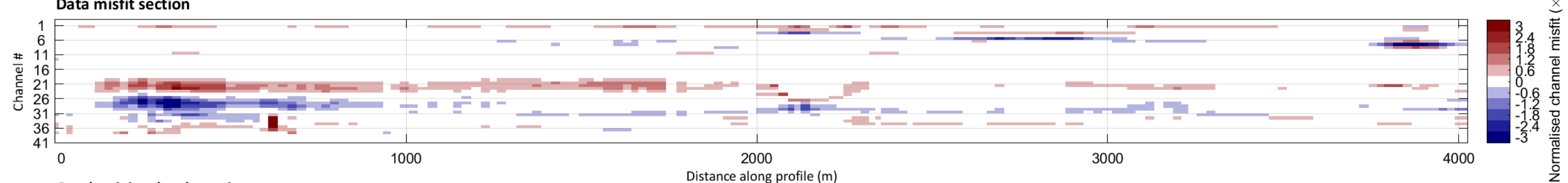
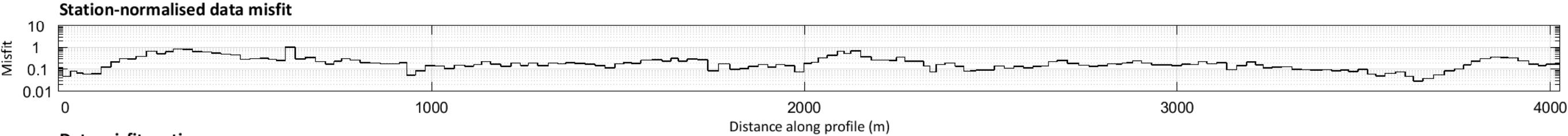
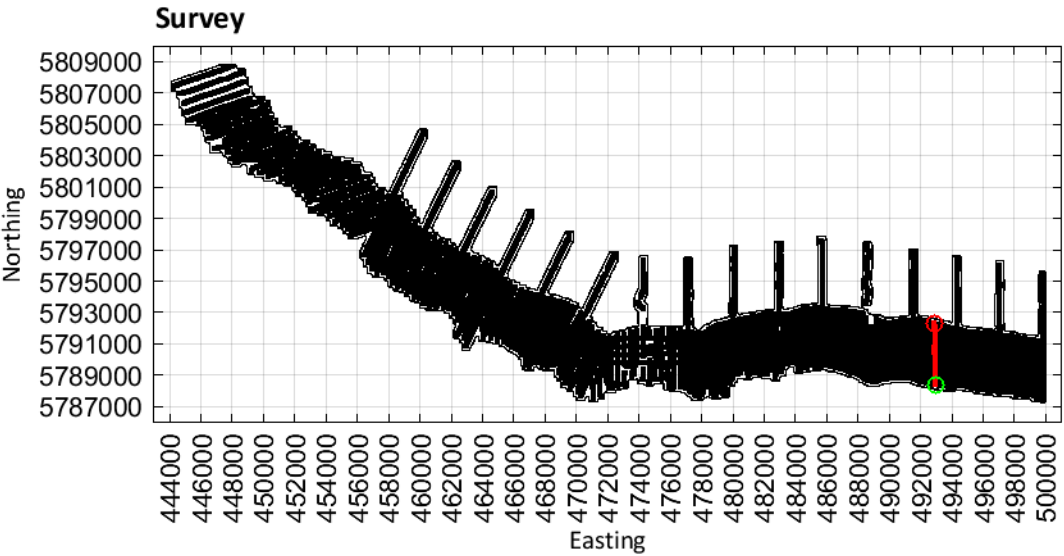
MGA Zone 54



Limestone Coast
Spatially constrained inversion

Line: 301601

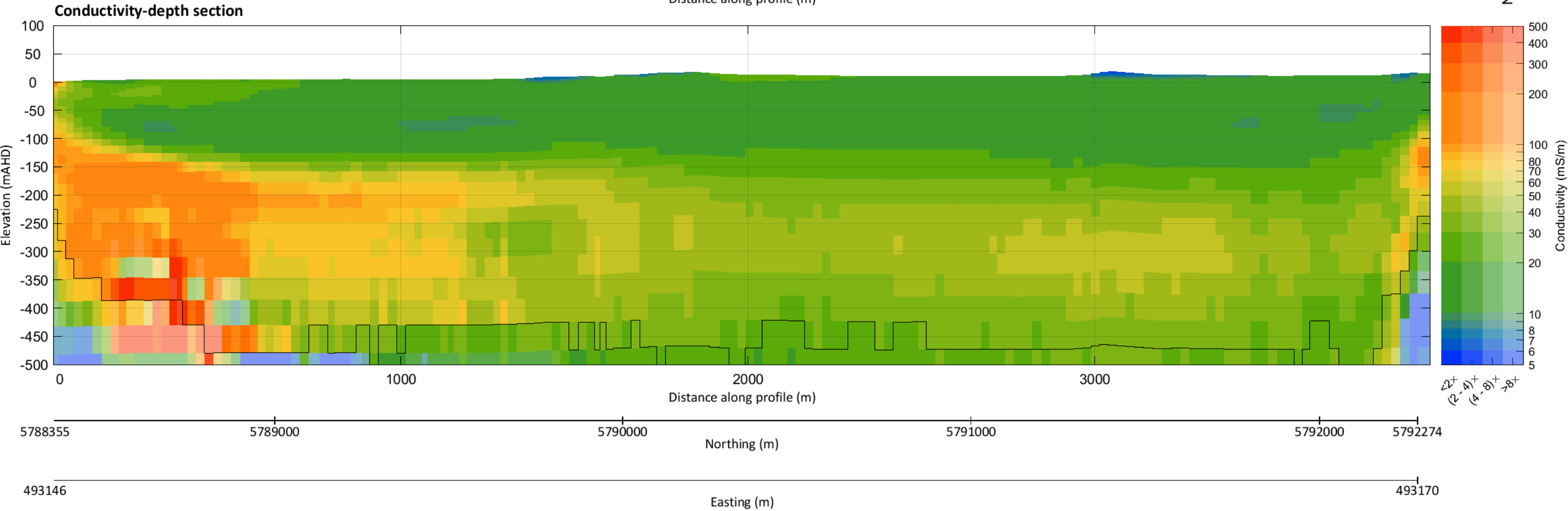
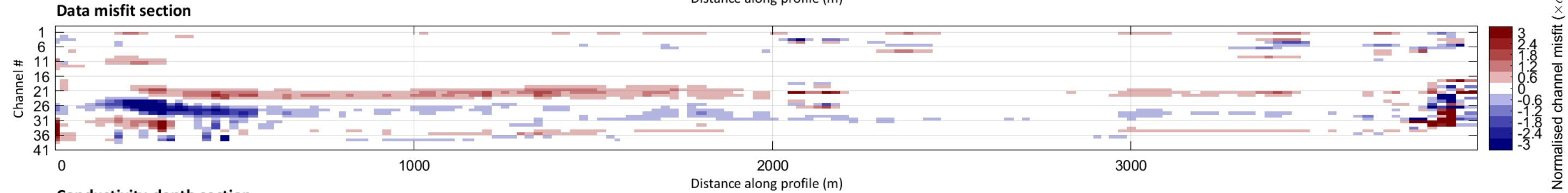
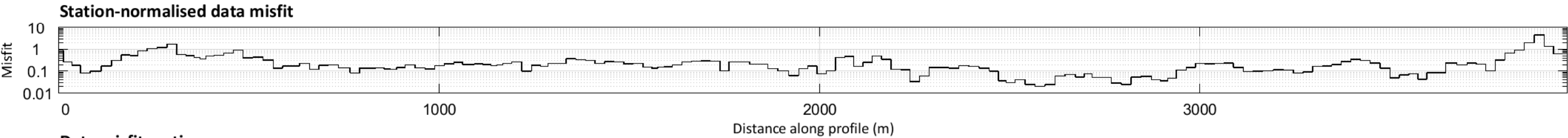
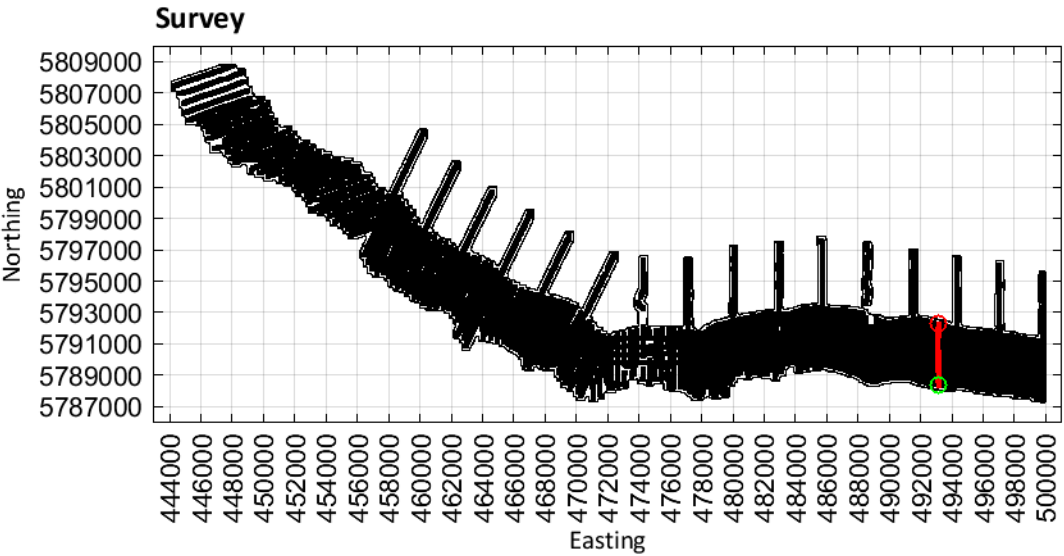
MGA Zone 54



Limestone Coast
Spatially constrained inversion

Line: 301611

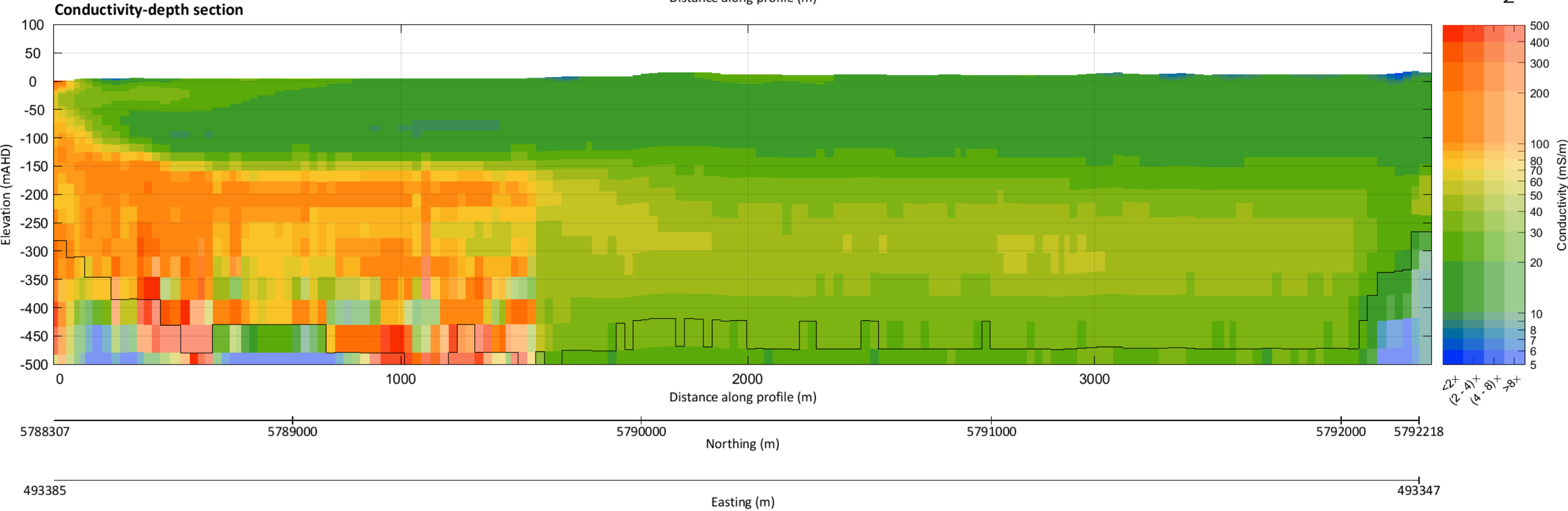
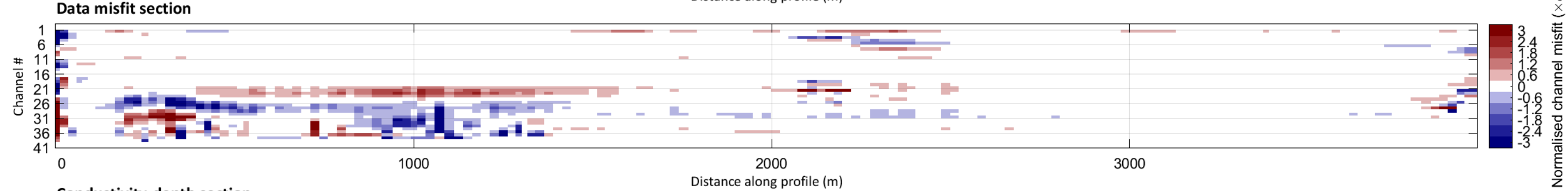
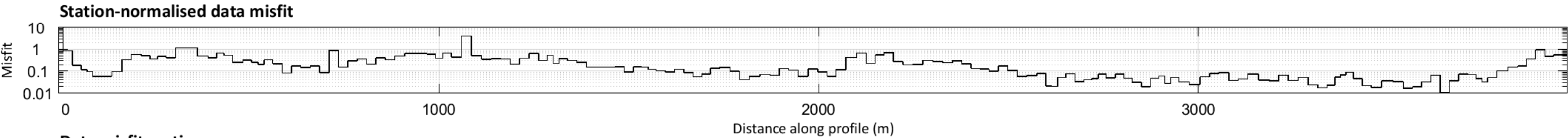
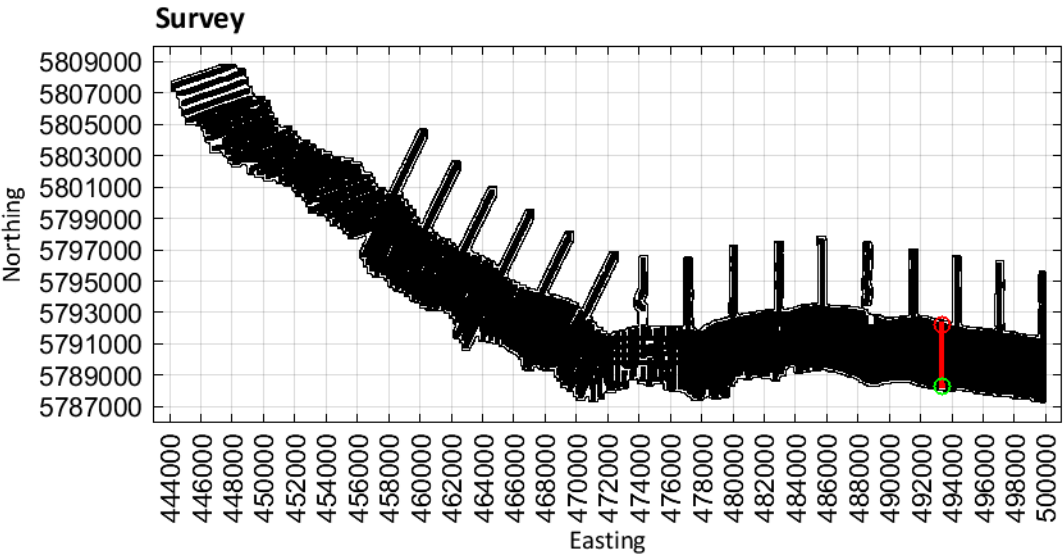
MGA Zone 54



Limestone Coast
Spatially constrained inversion

Line: 301621

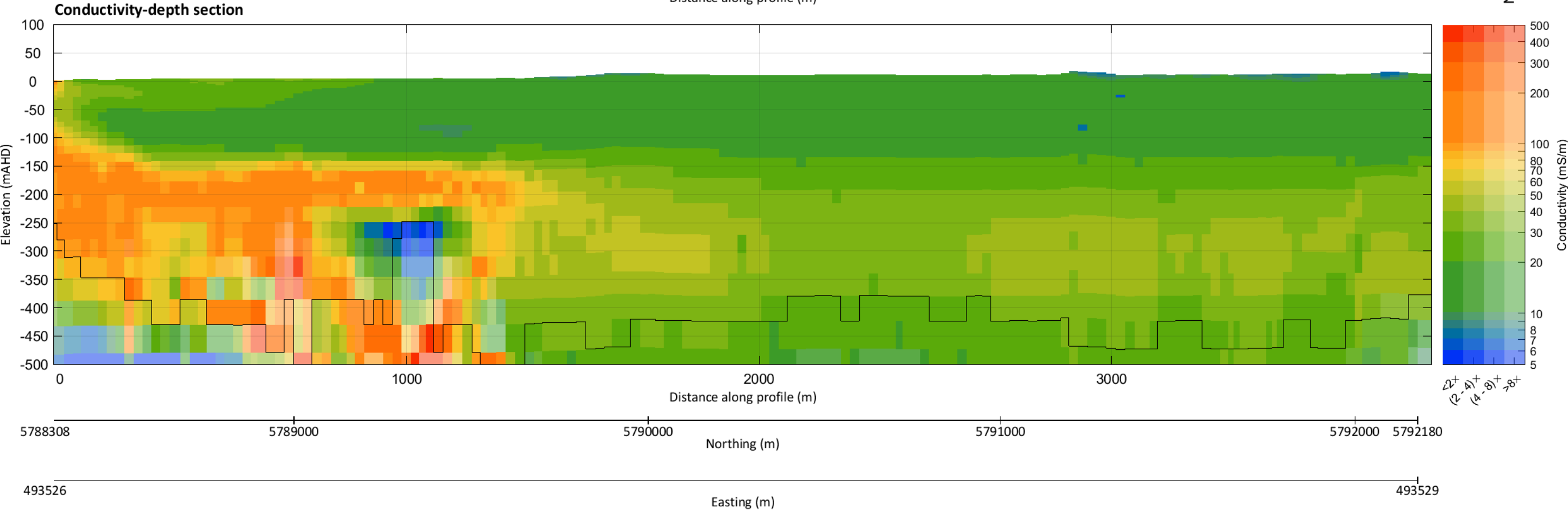
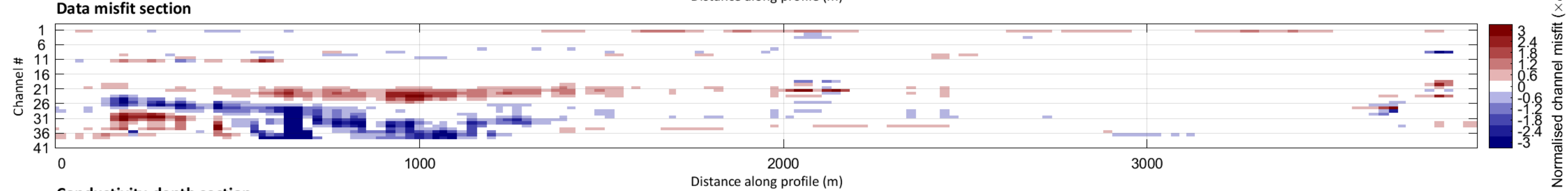
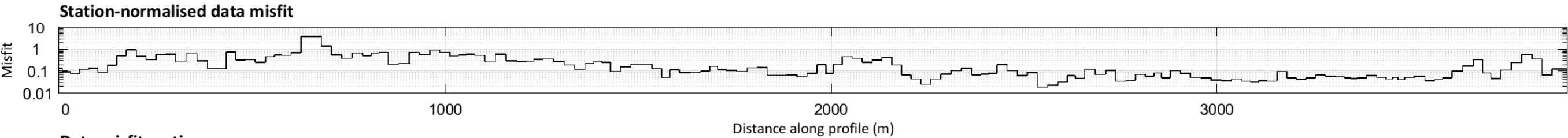
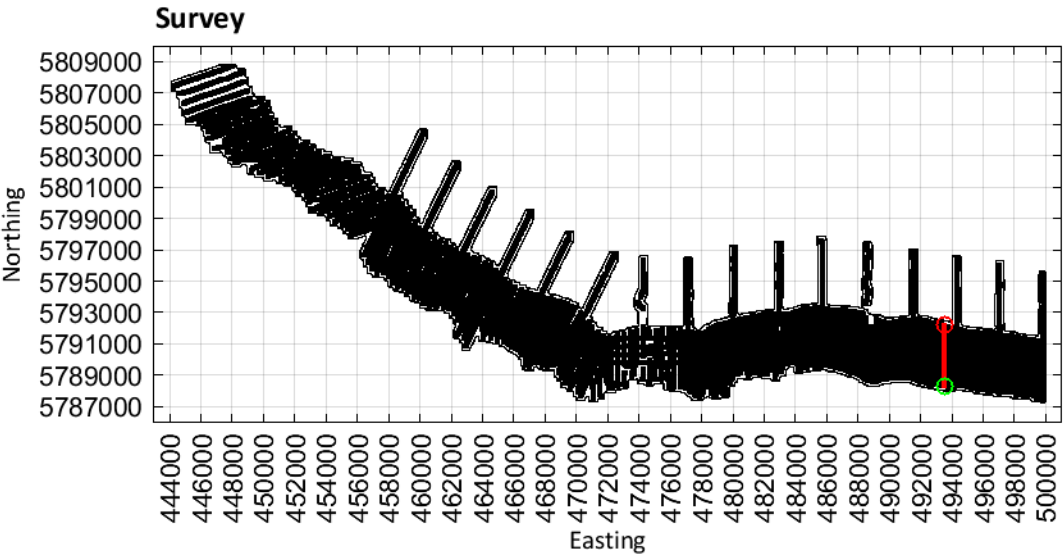
MGA Zone 54



Limestone Coast
Spatially constrained inversion

Line: 301631

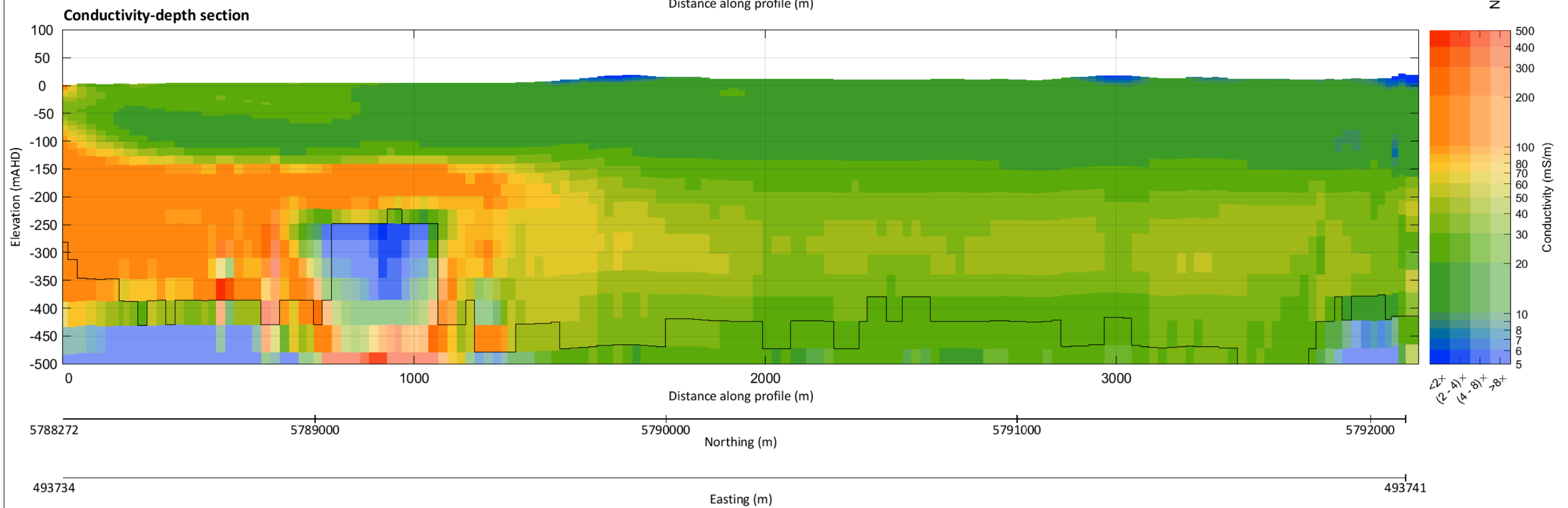
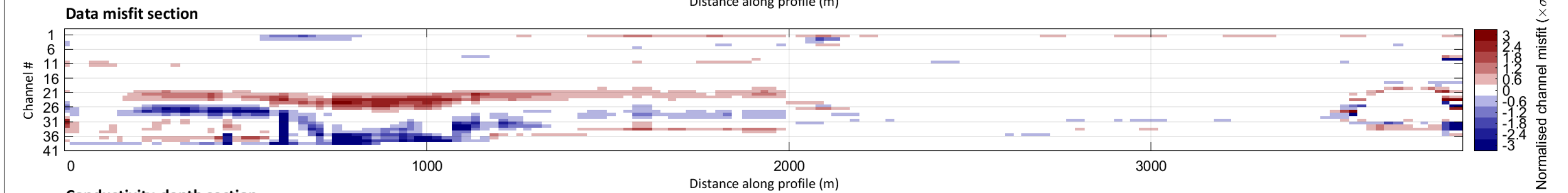
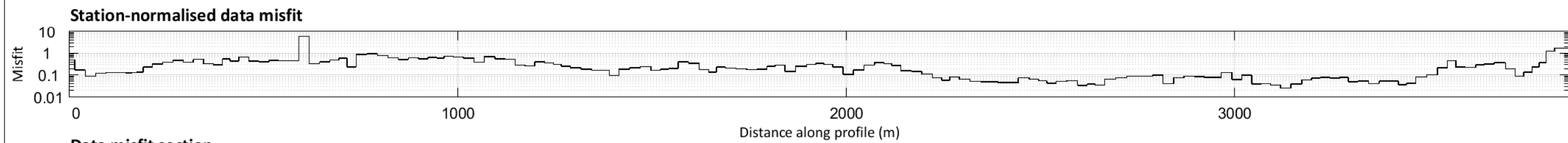
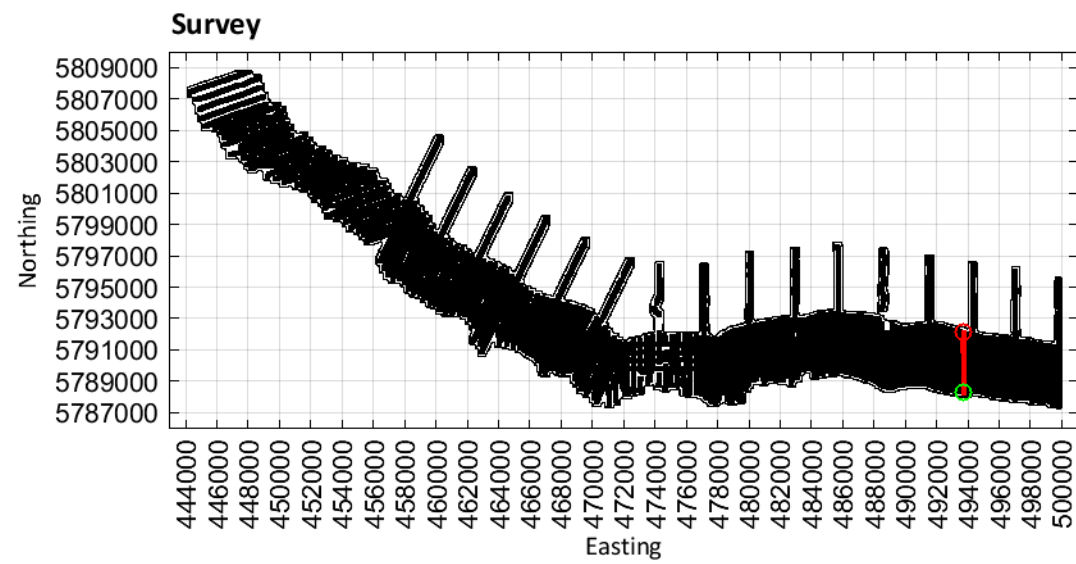
MGA Zone 54



Limestone Coast
Spatially constrained inversion

Line: 301641

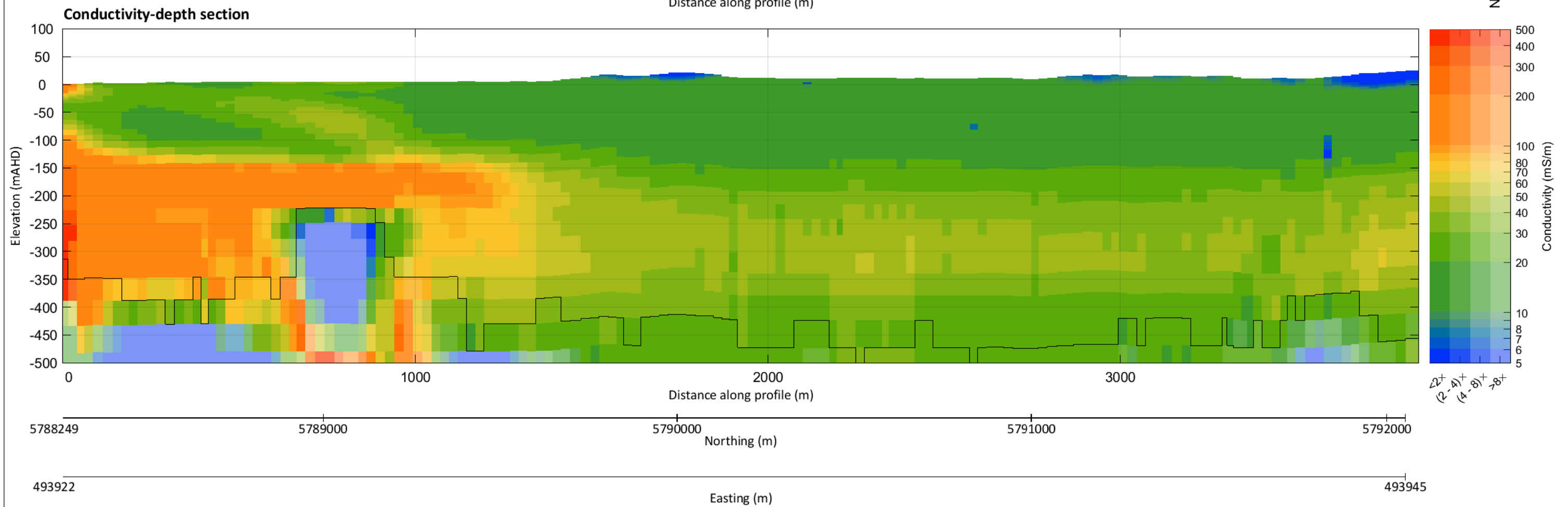
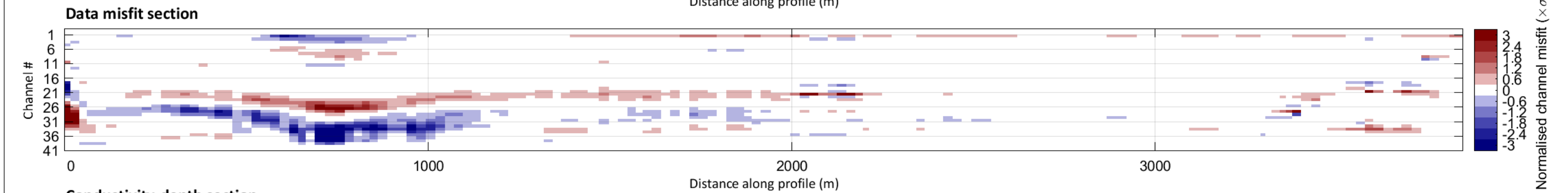
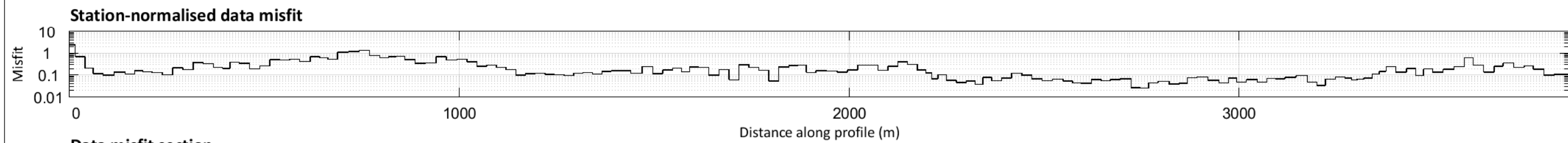
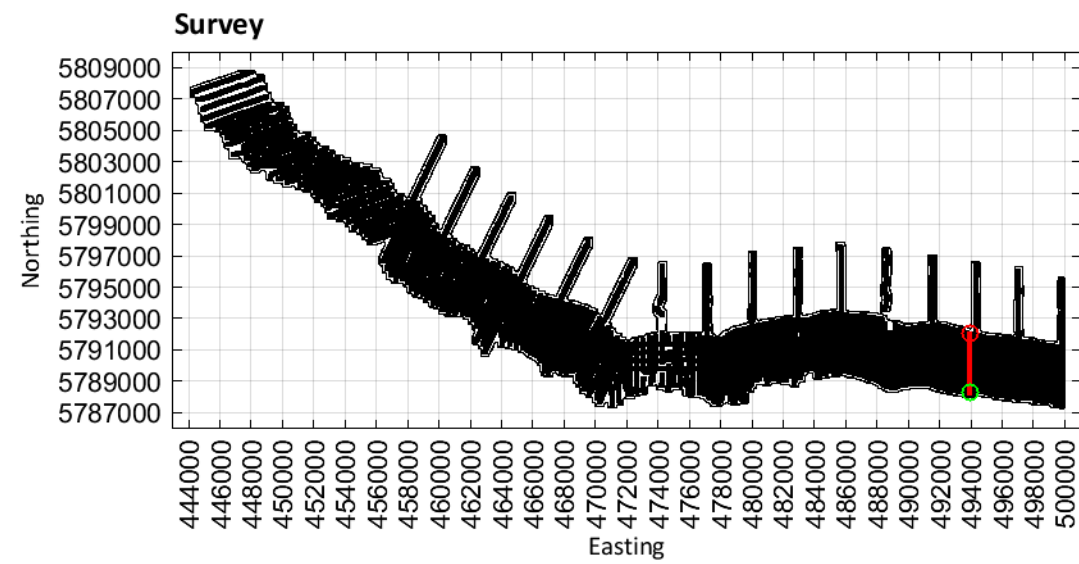
MGA Zone 54



Limestone Coast
Spatially constrained inversion

Line: 301651

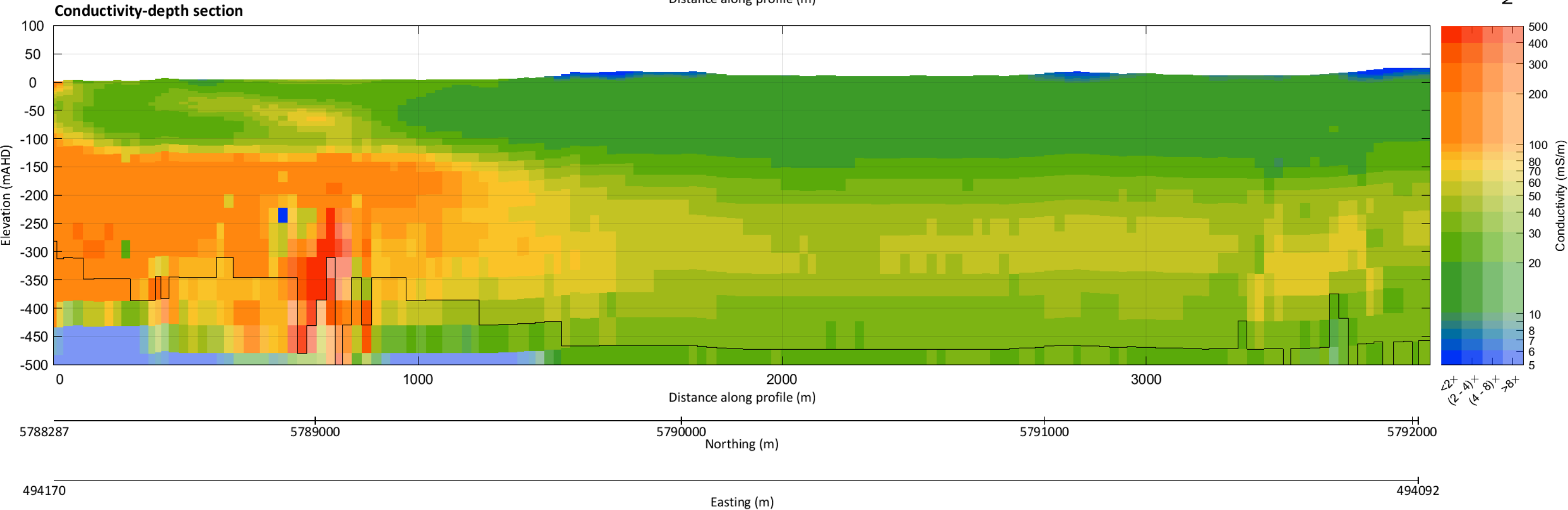
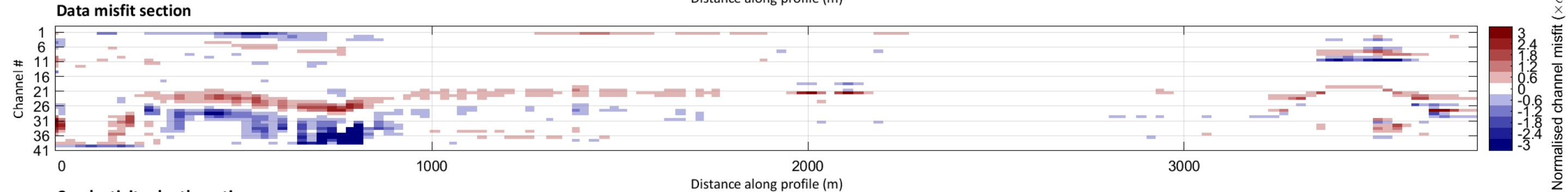
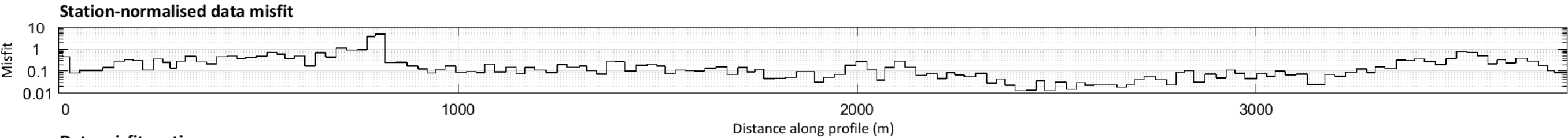
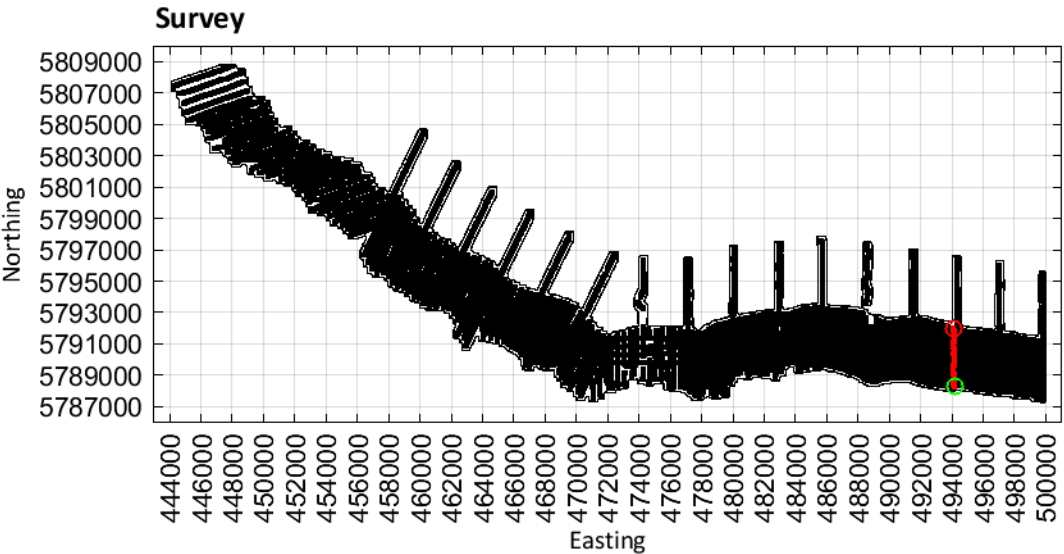
MGA Zone 54



Limestone Coast
Spatially constrained inversion

Line: 301661

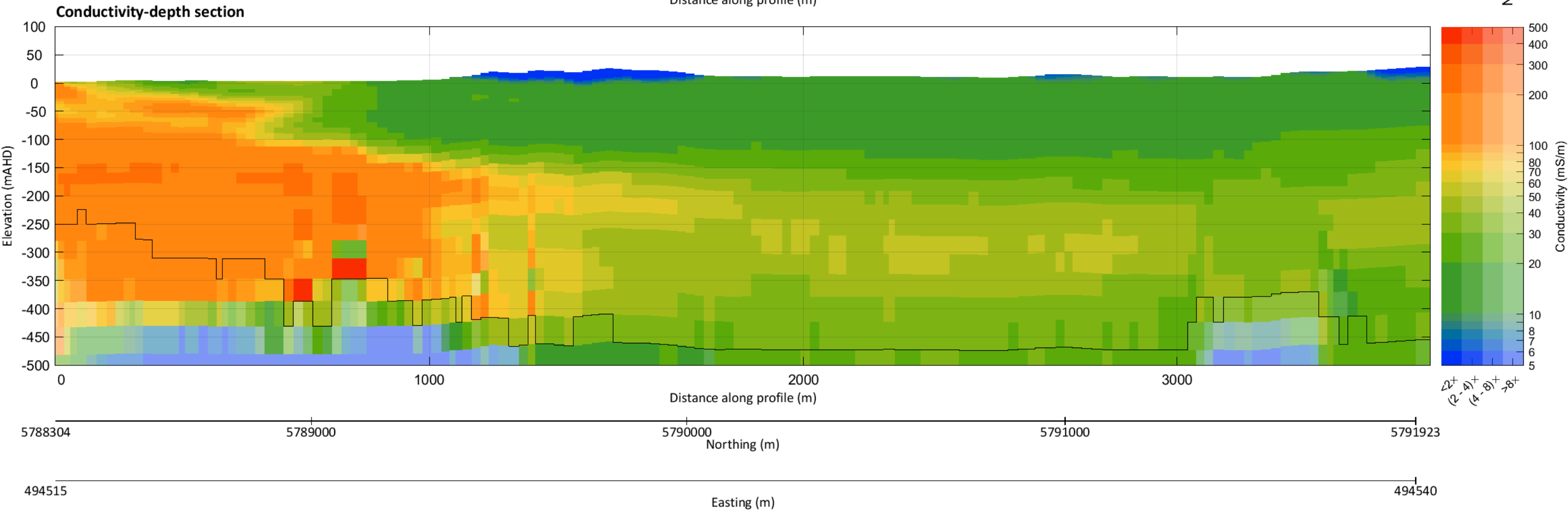
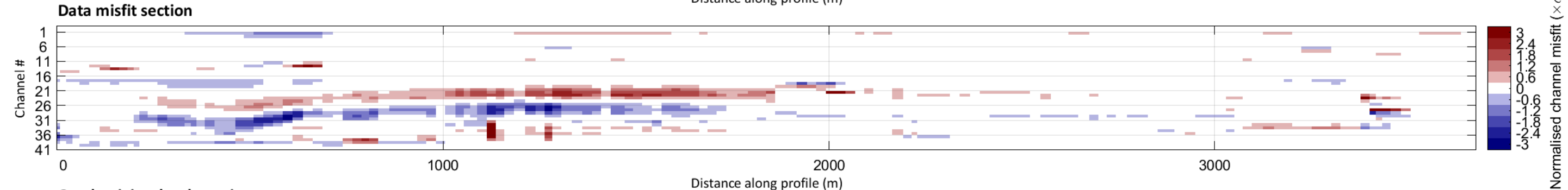
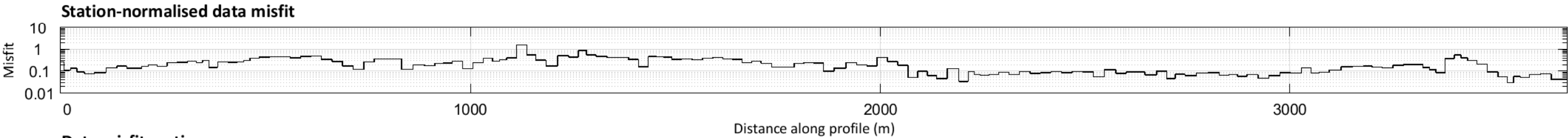
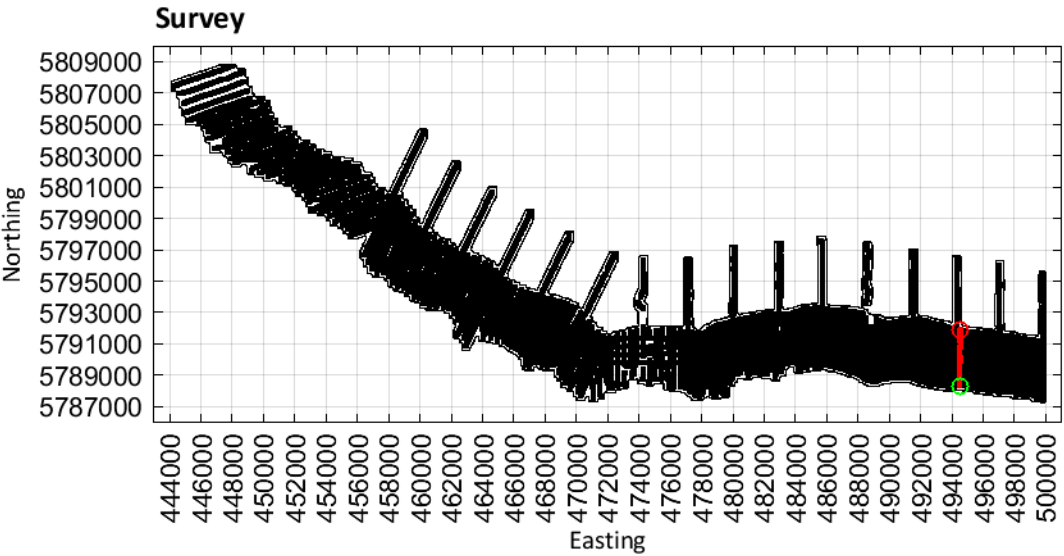
MGA Zone 54



Limestone Coast
Spatially constrained inversion

Line: 301671

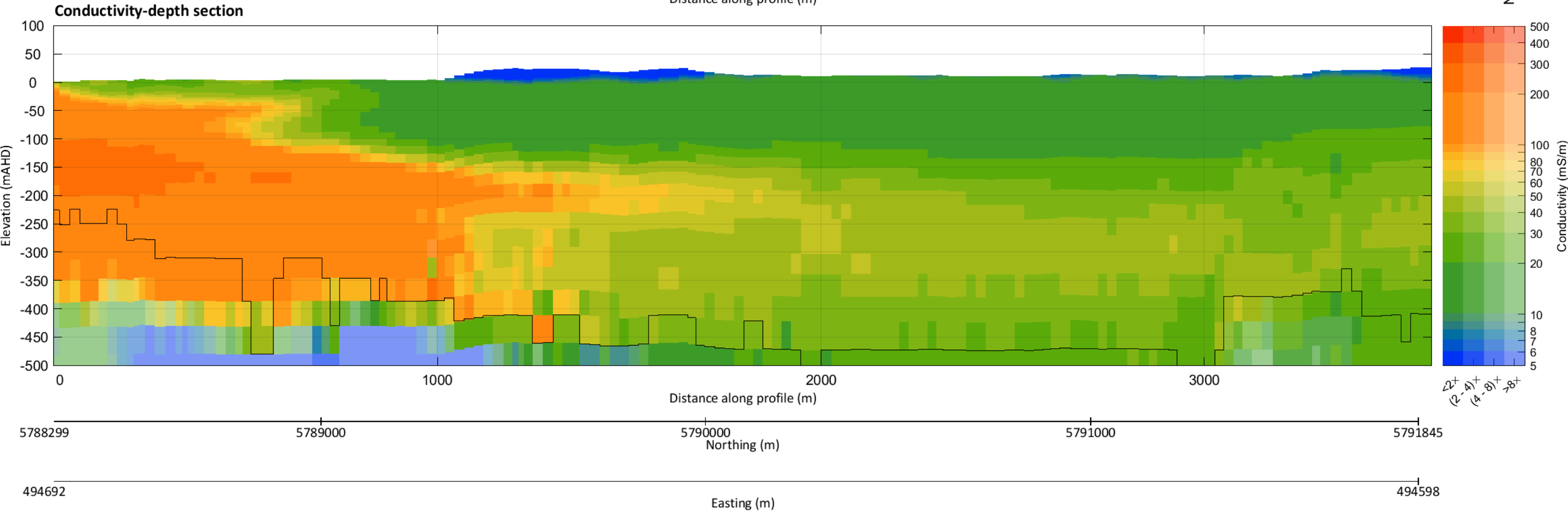
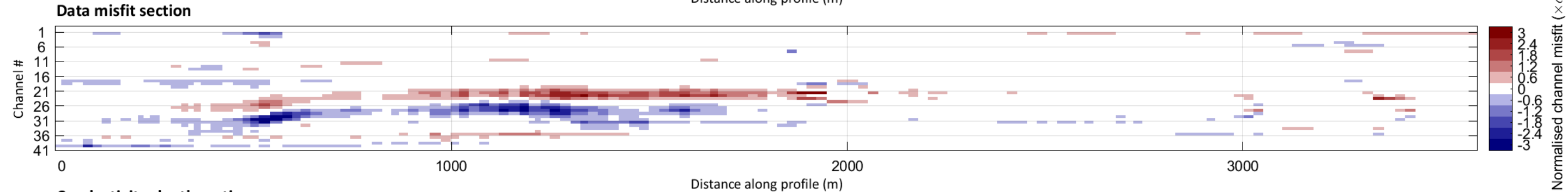
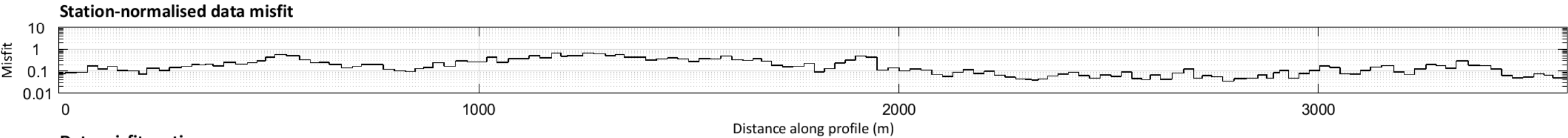
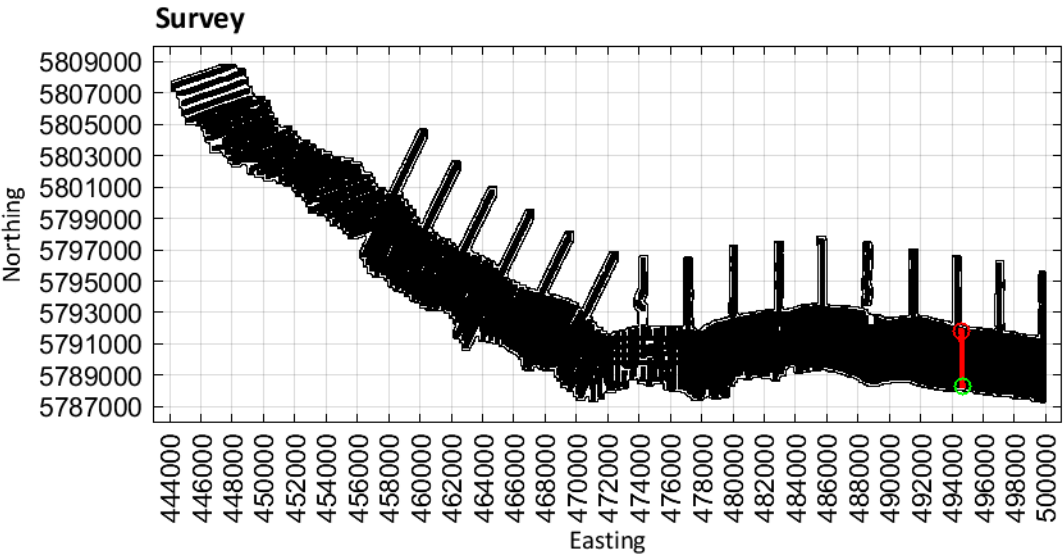
MGA Zone 54



Limestone Coast
Spatially constrained inversion

Line: 301681

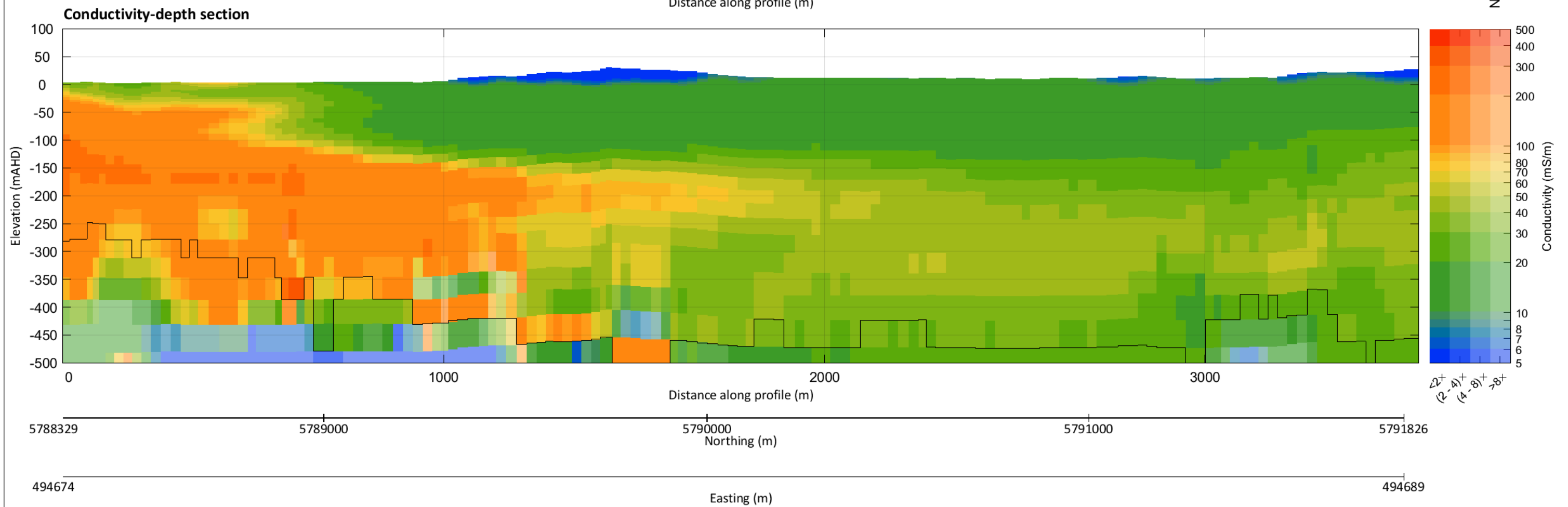
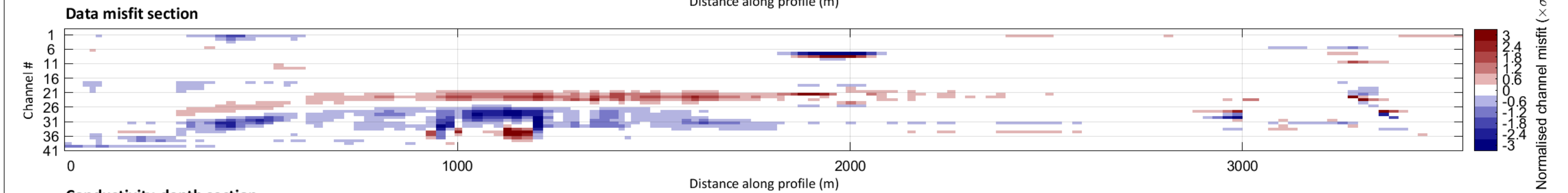
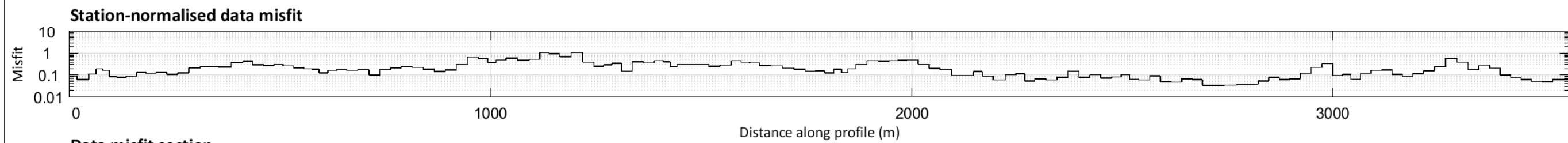
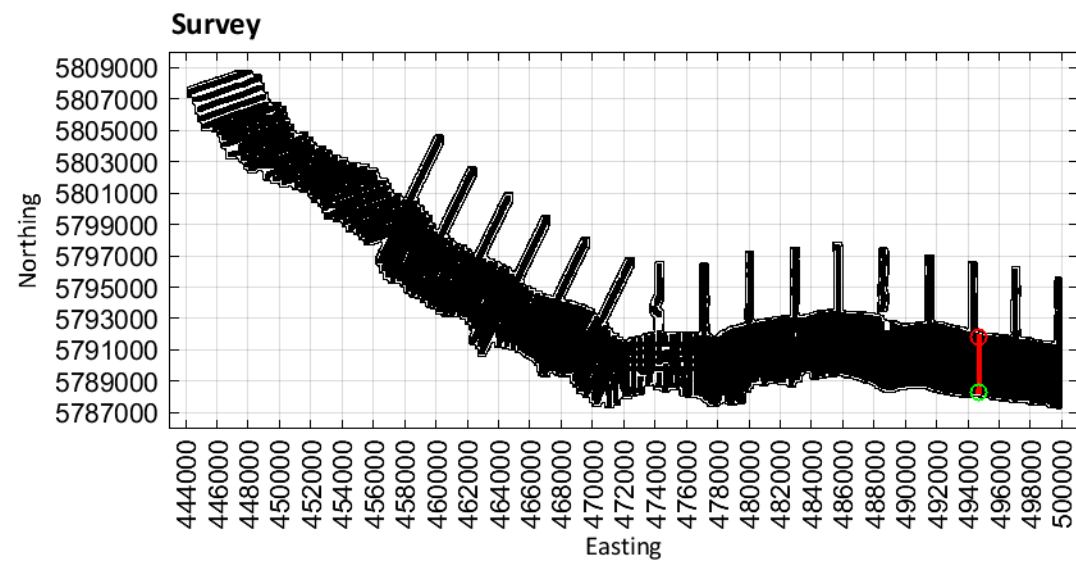
MGA Zone 54



Limestone Coast
Spatially constrained inversion

Line: 301691

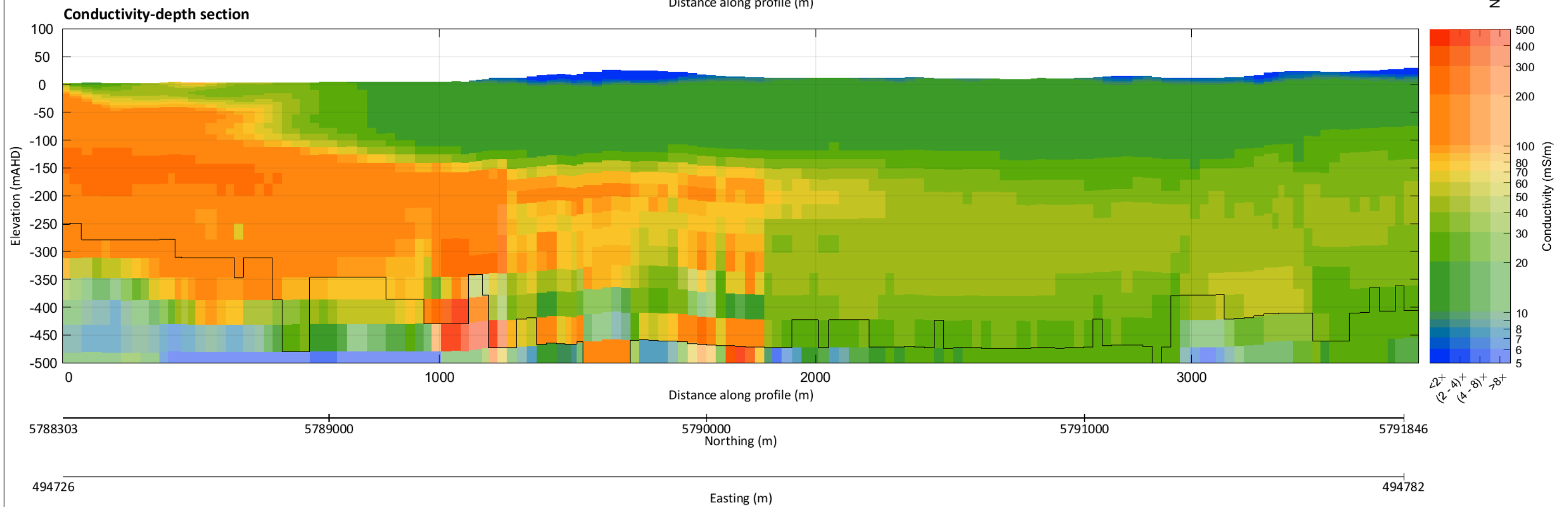
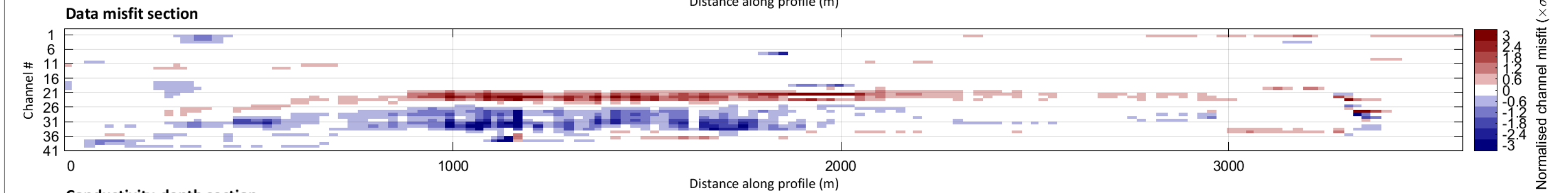
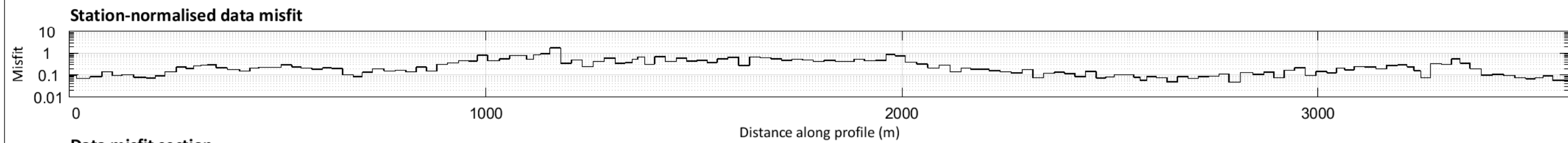
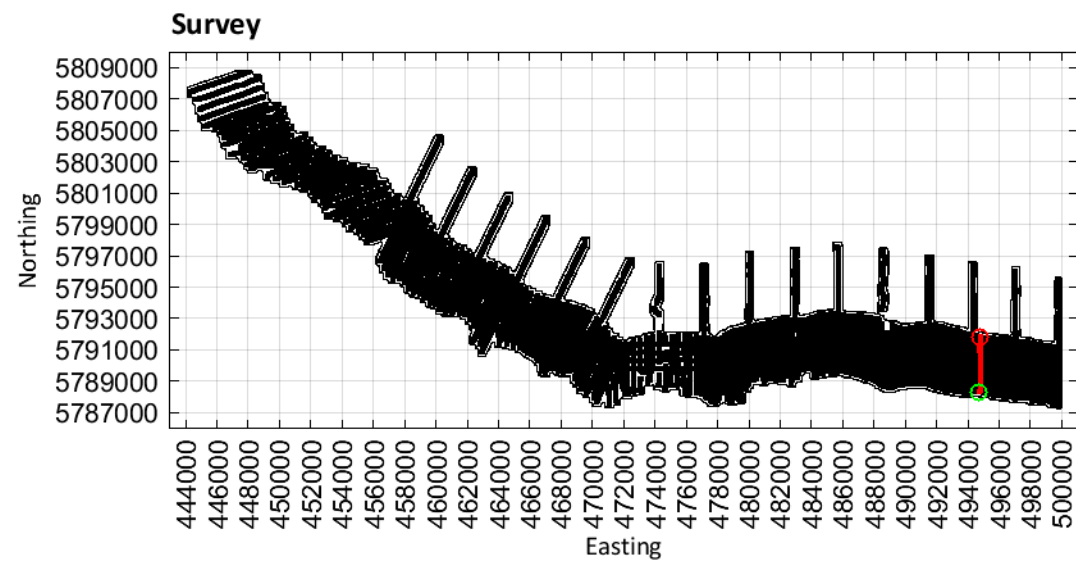
MGA Zone 54



Limestone Coast
Spatially constrained inversion

Line: 301701

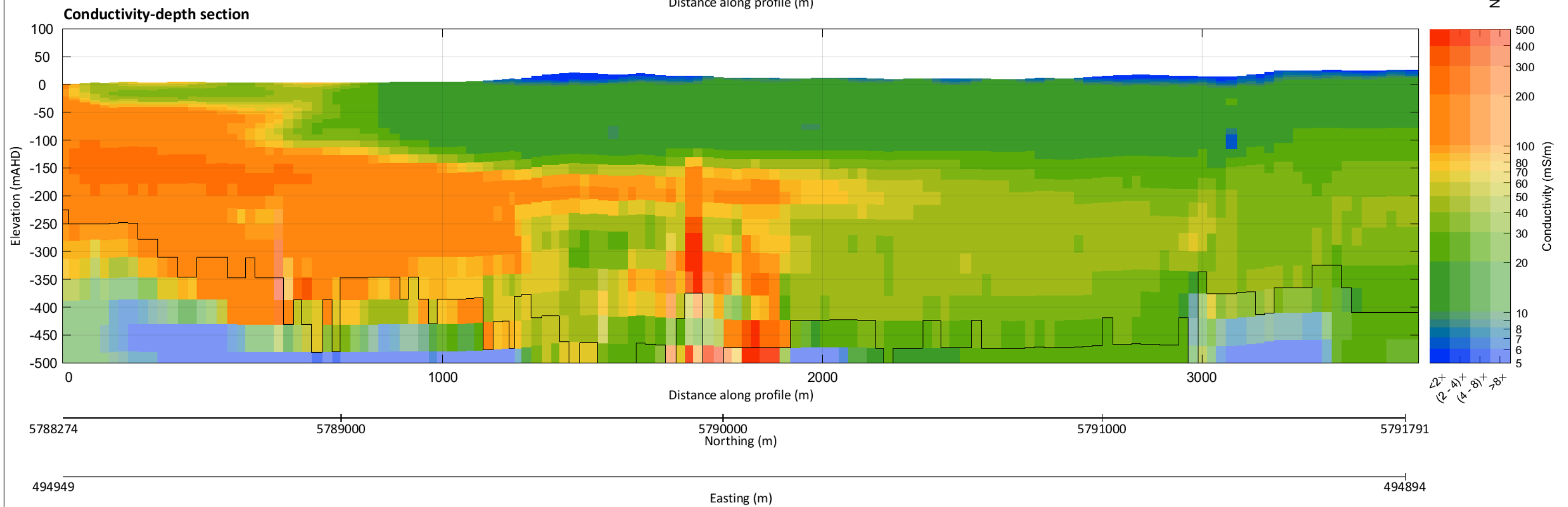
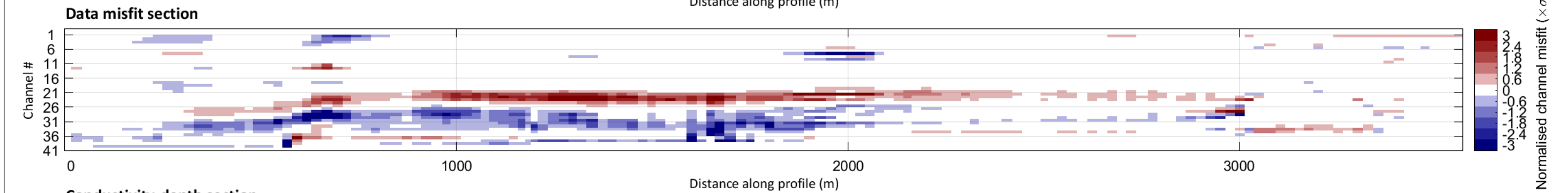
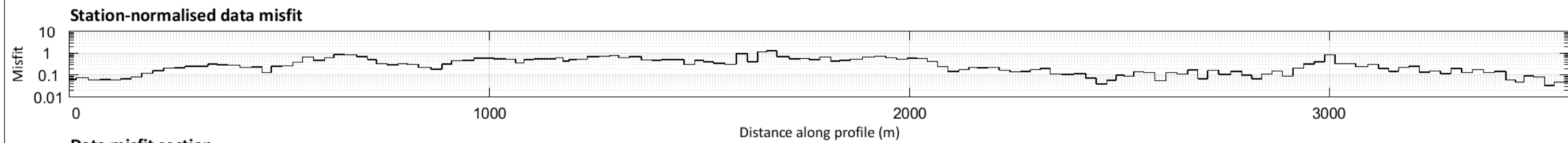
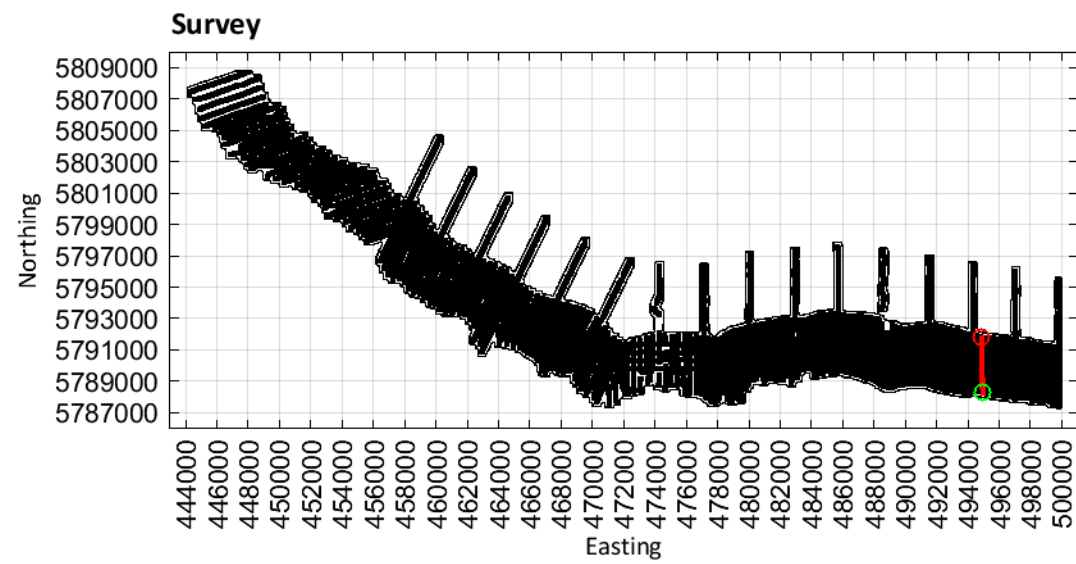
MGA Zone 54



Limestone Coast
Spatially constrained inversion

Line: 301711

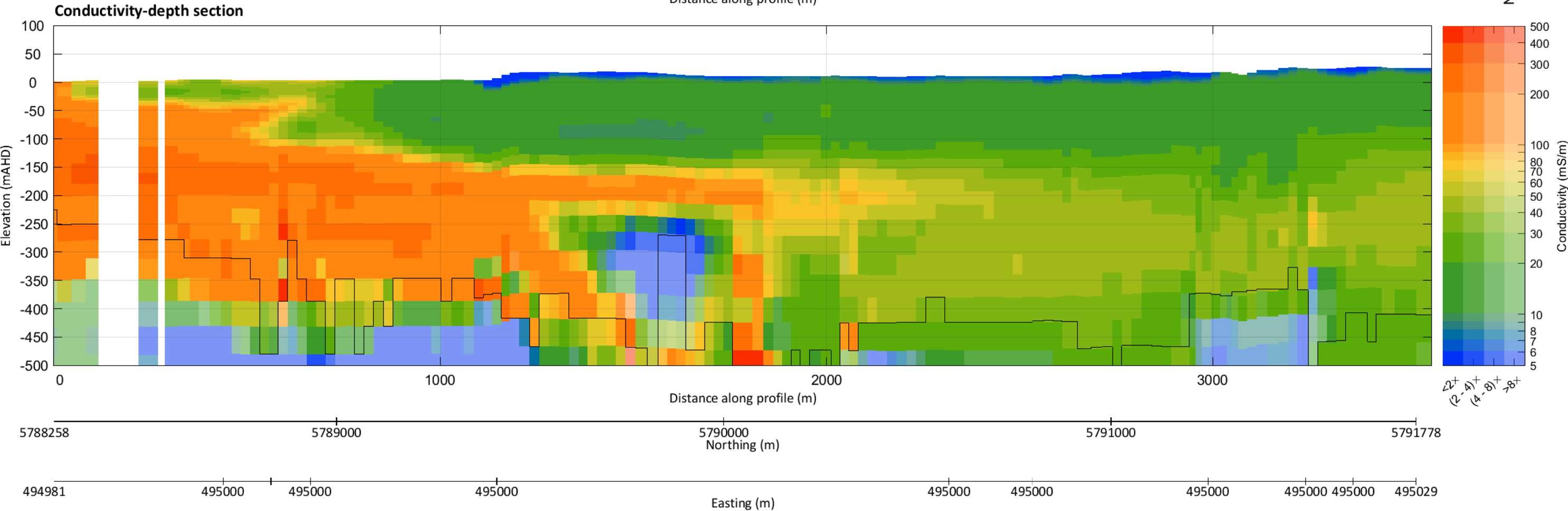
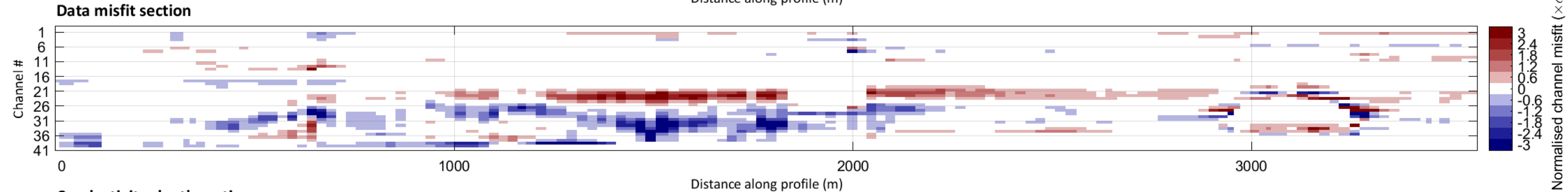
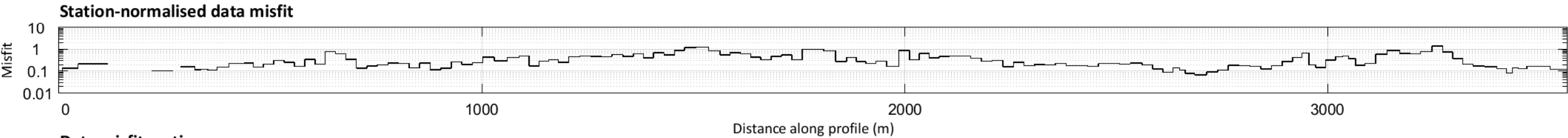
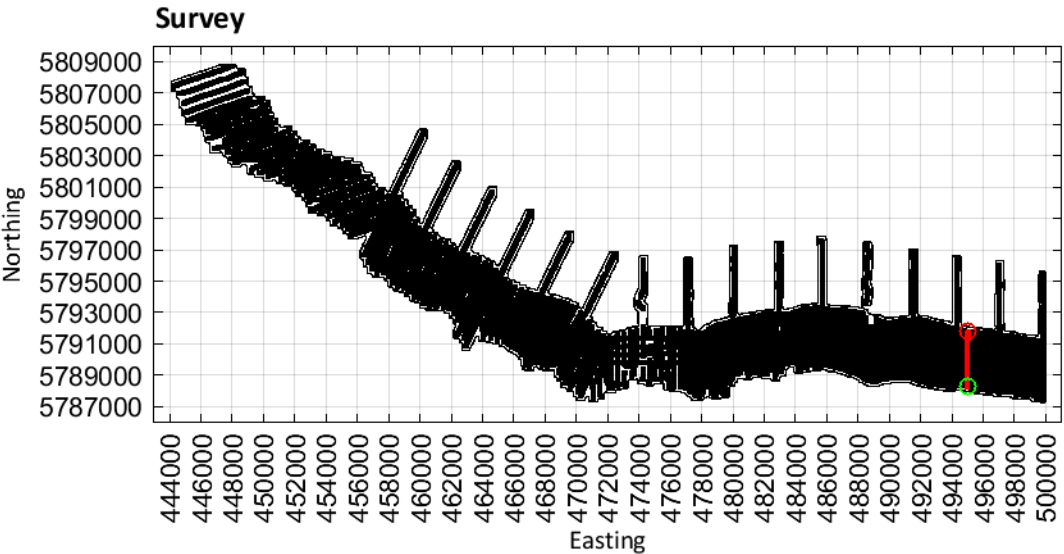
MGA Zone 54



Limestone Coast
Spatially constrained inversion

Line: 301721

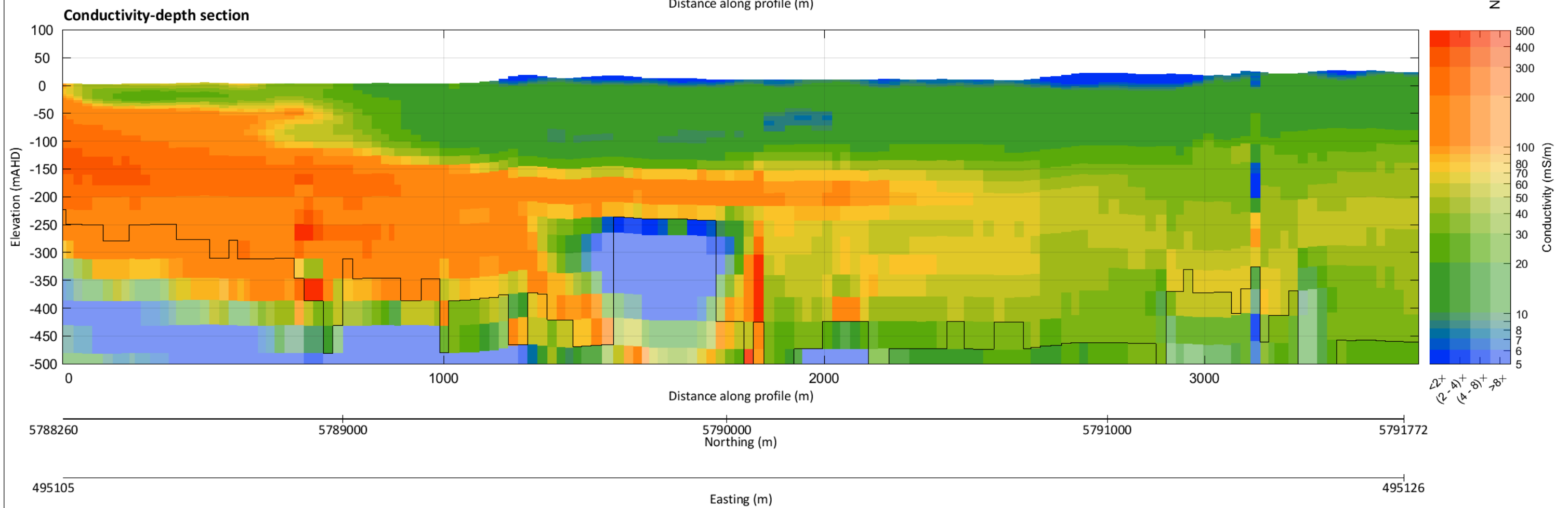
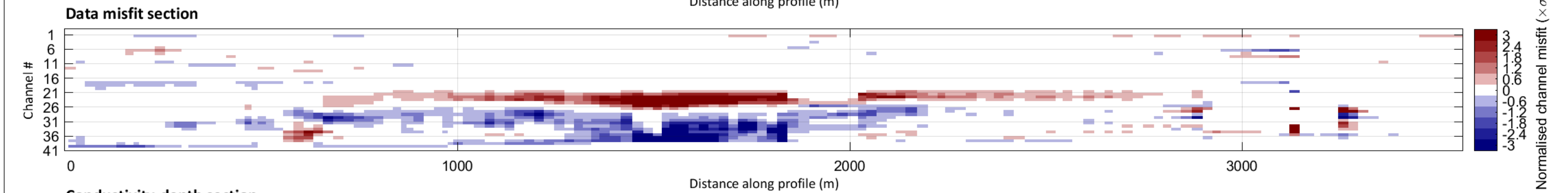
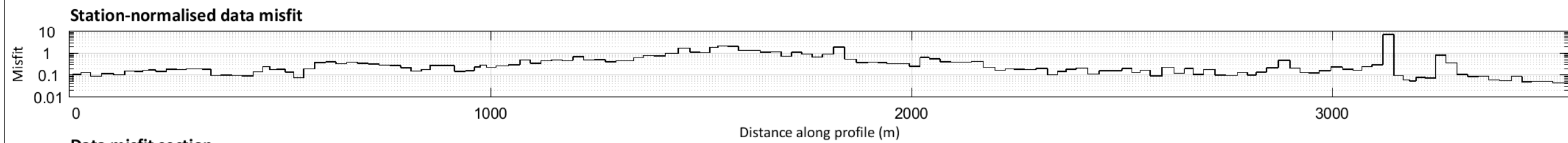
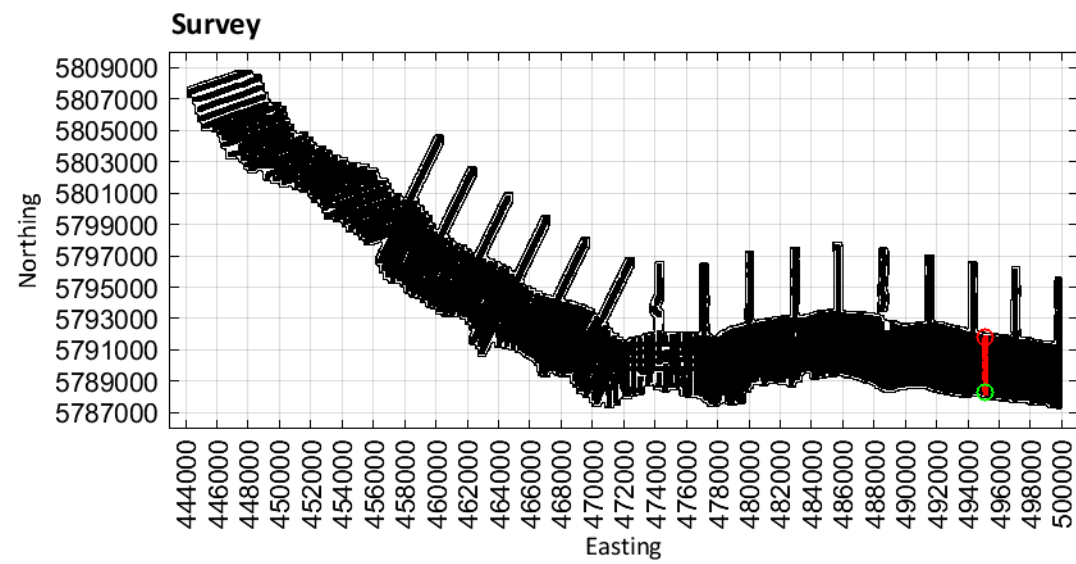
MGA Zone 54



Limestone Coast
Spatially constrained inversion

Line: 301731

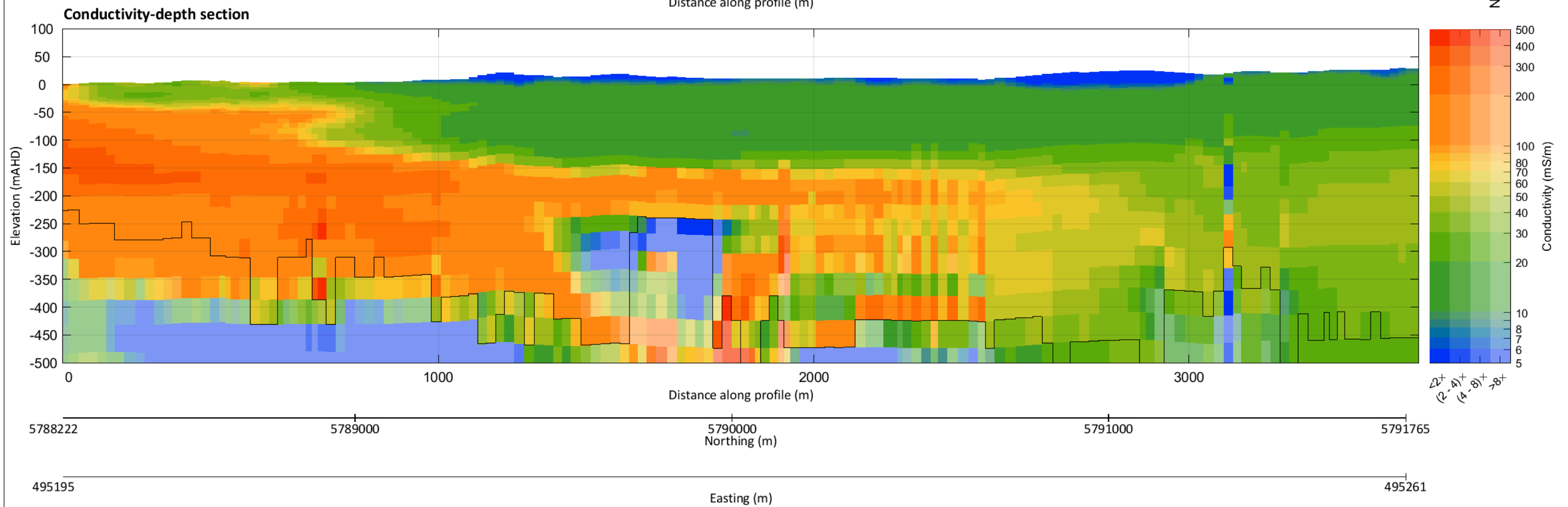
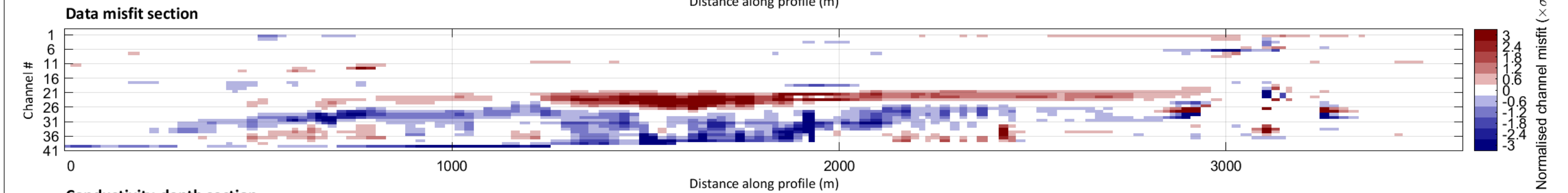
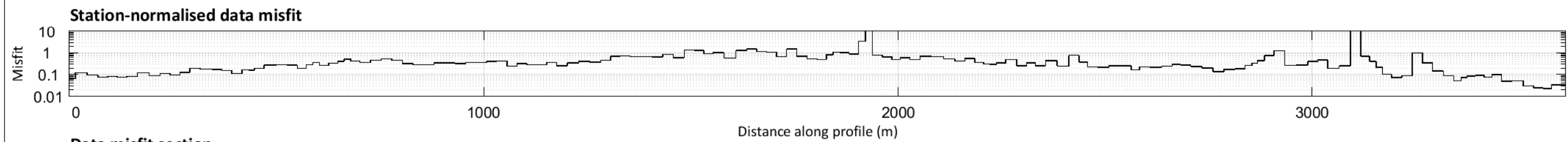
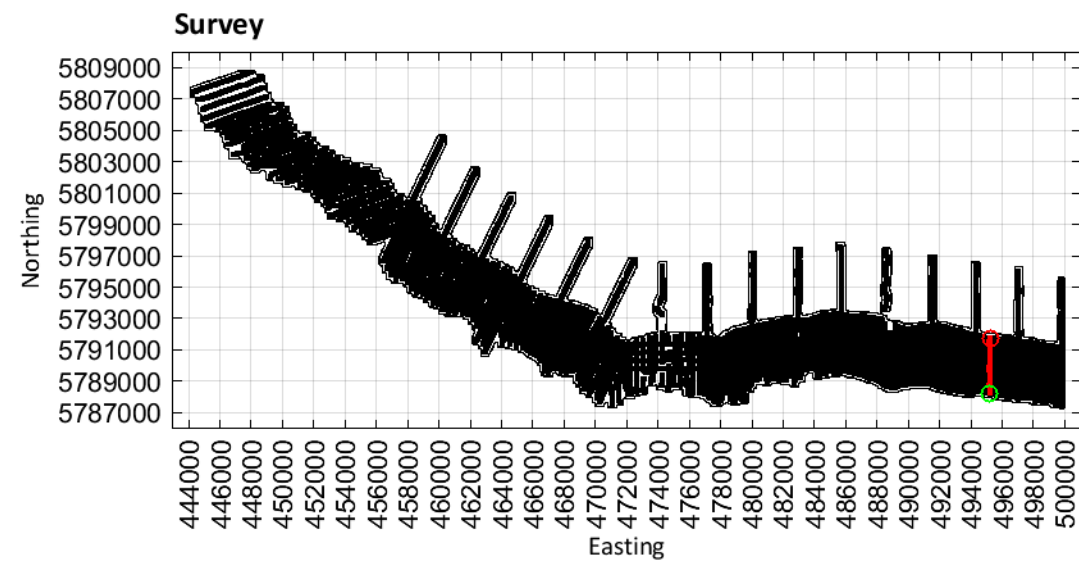
MGA Zone 54



Limestone Coast
Spatially constrained inversion

Line: 301741

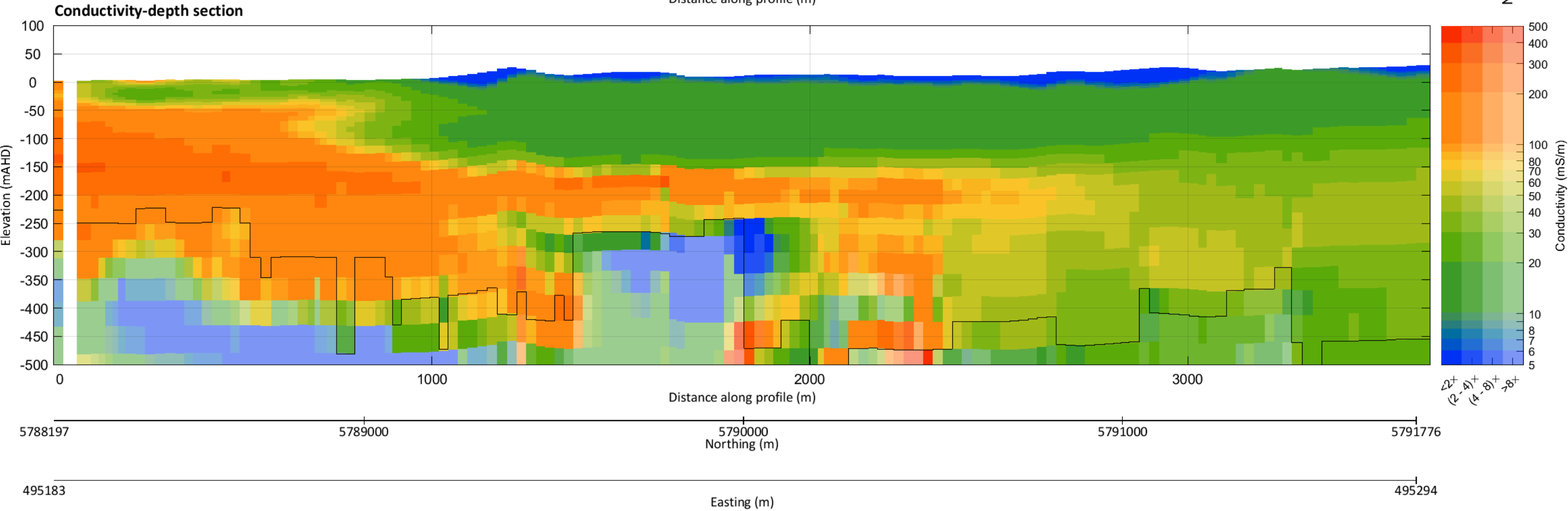
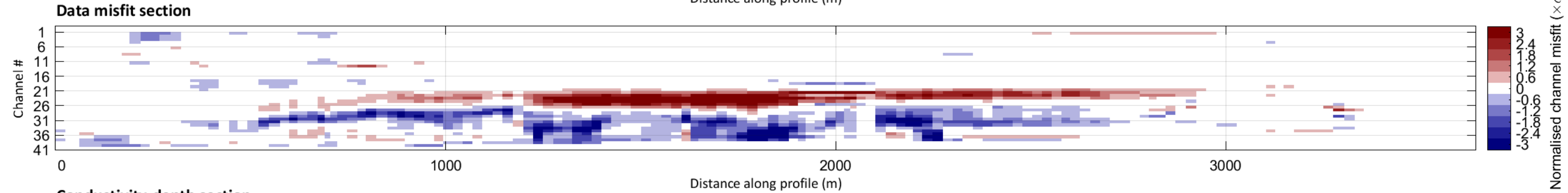
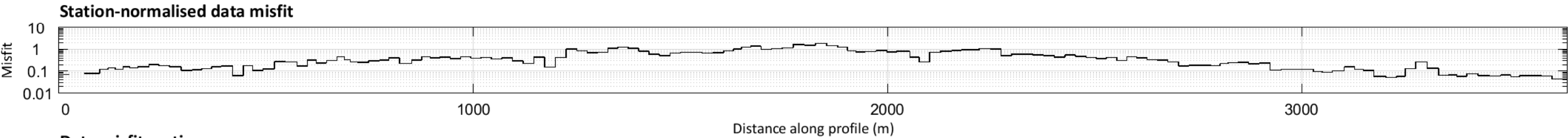
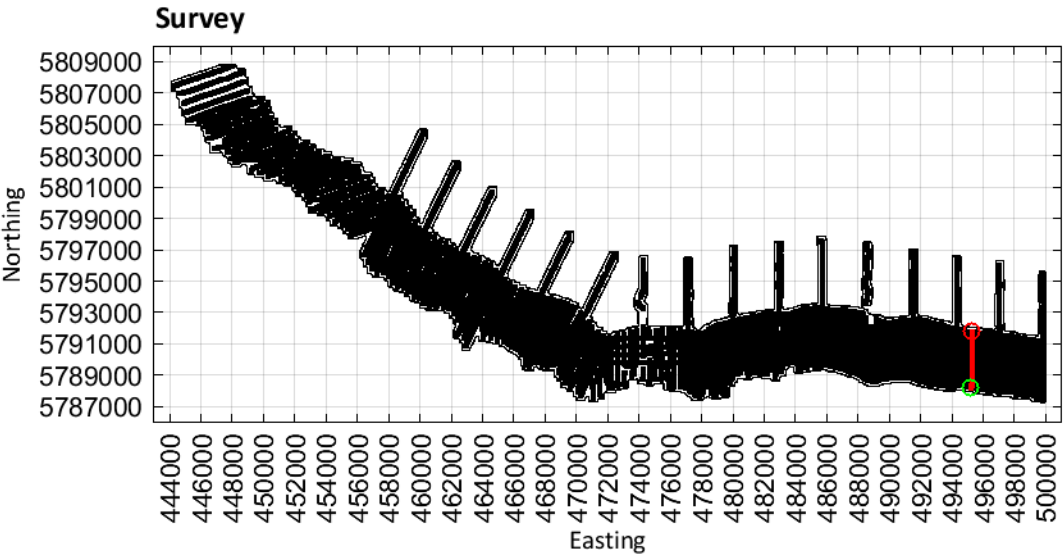
MGA Zone 54



Limestone Coast
Spatially constrained inversion

Line: 301751

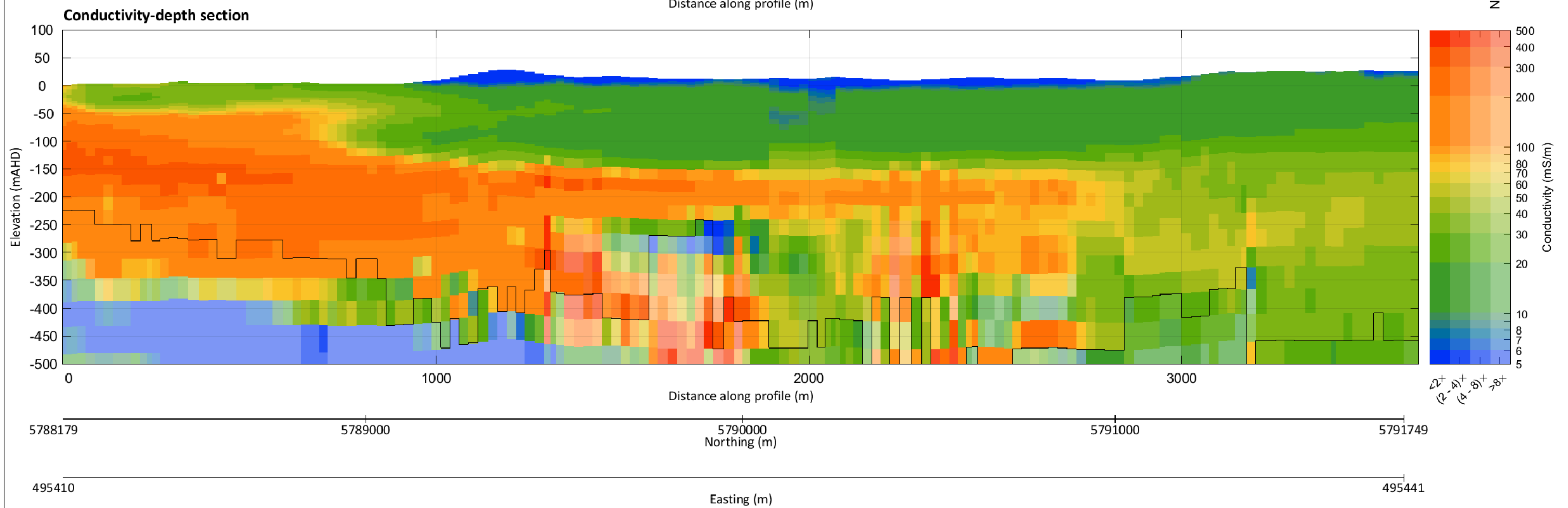
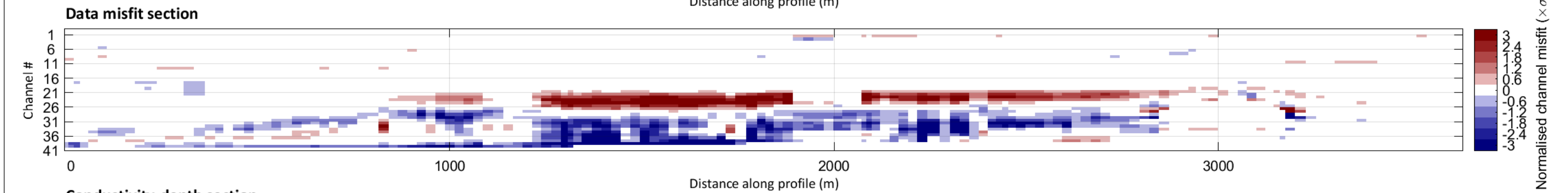
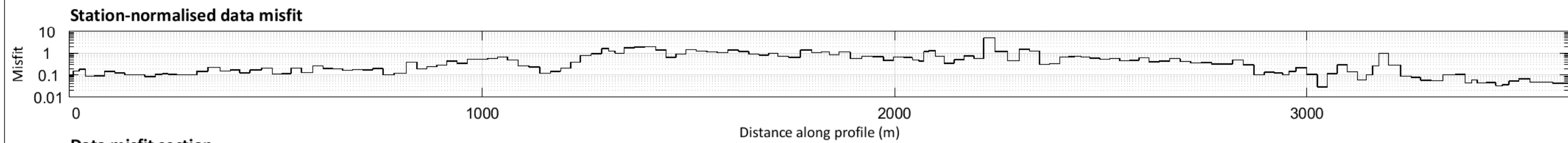
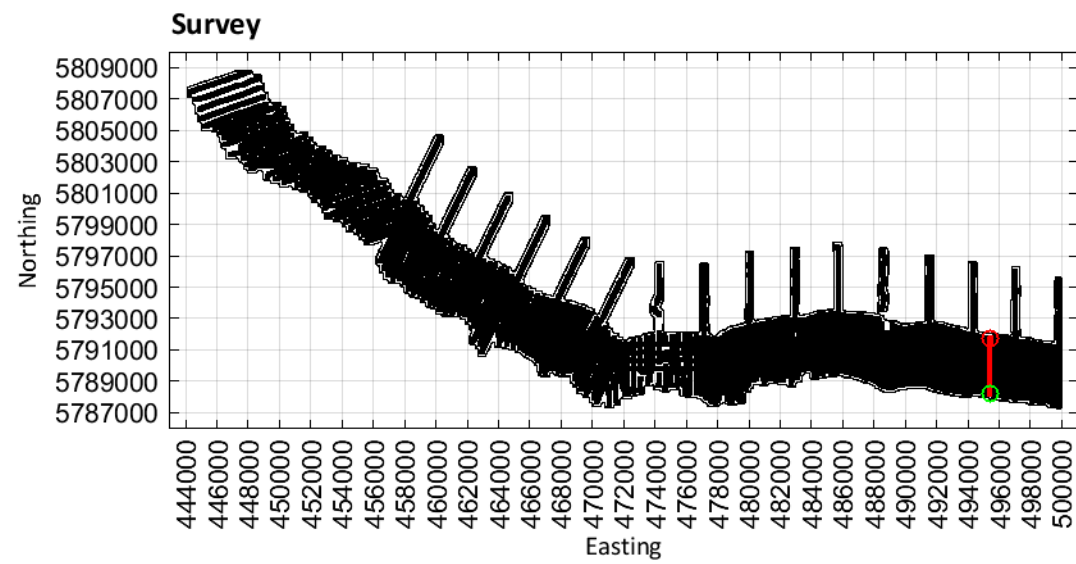
MGA Zone 54



Limestone Coast
Spatially constrained inversion

Line: 301761

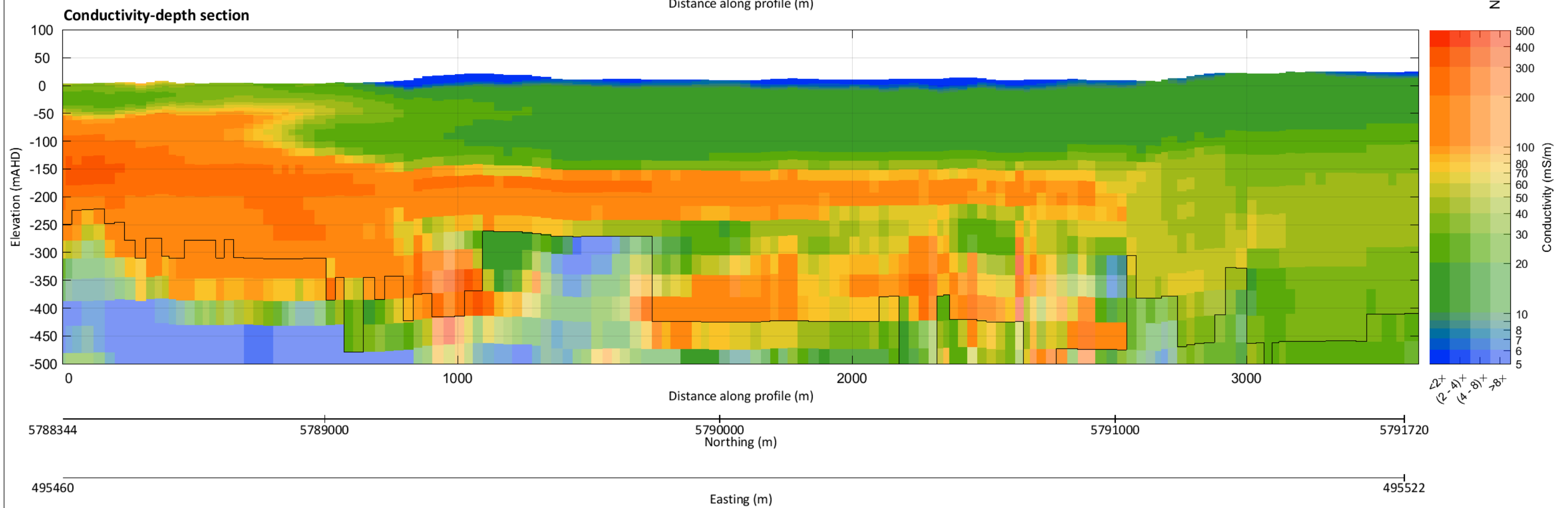
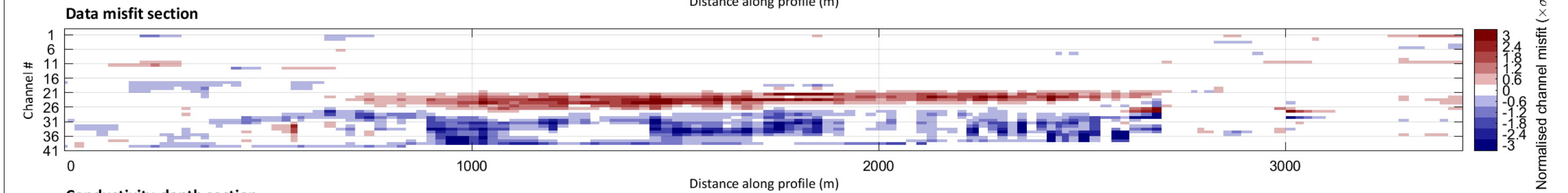
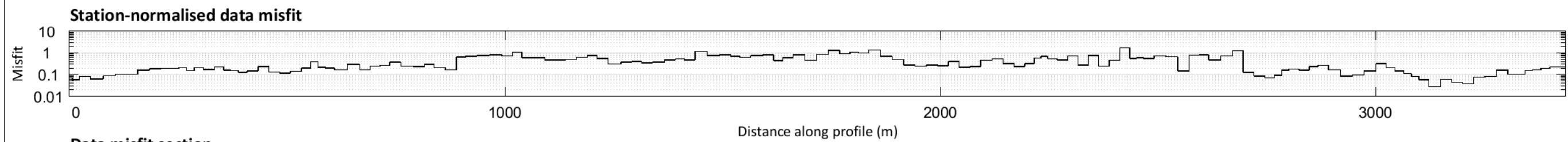
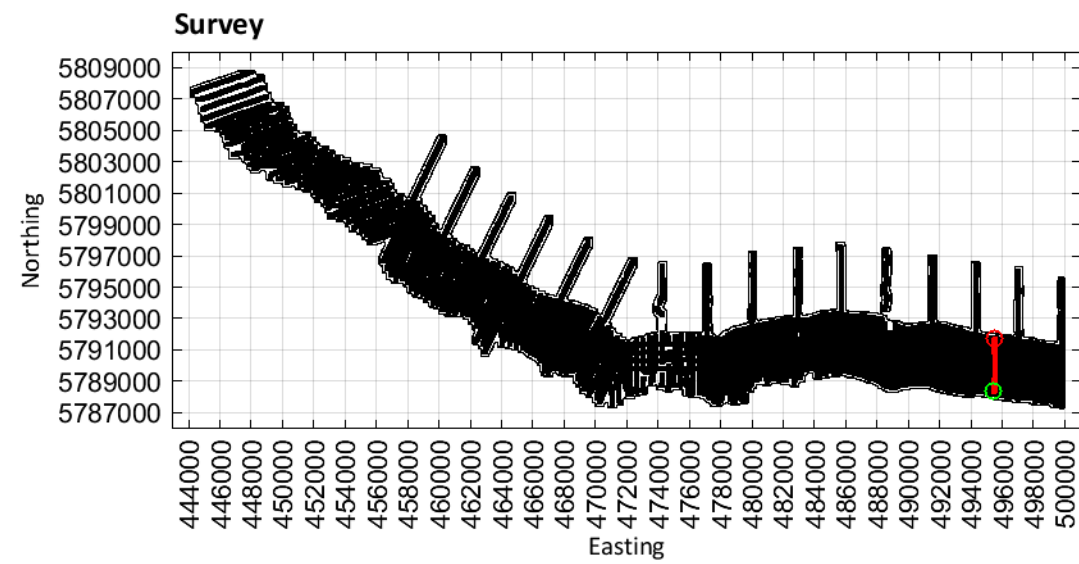
MGA Zone 54



Limestone Coast
Spatially constrained inversion

Line: 301771

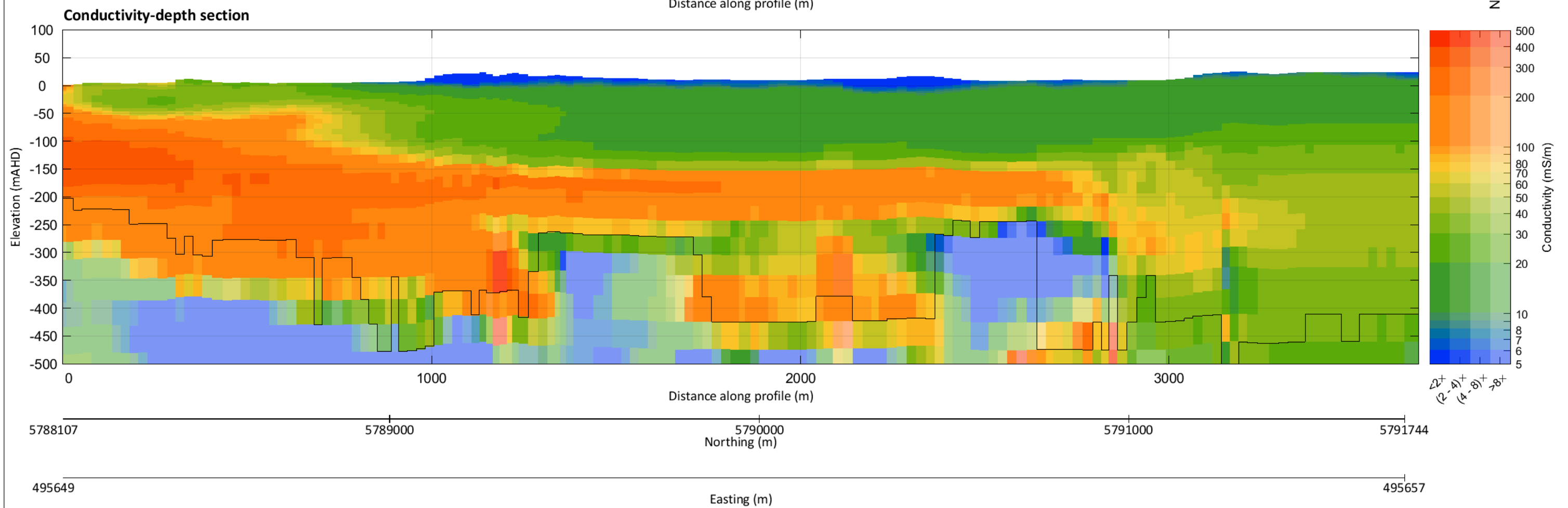
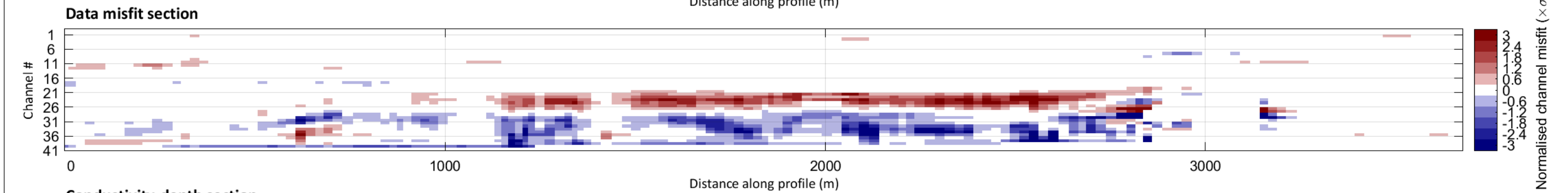
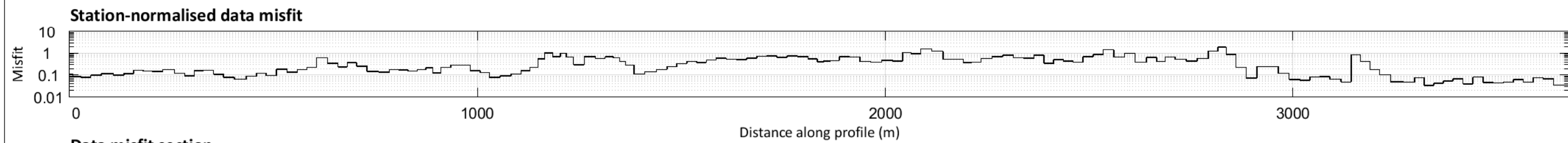
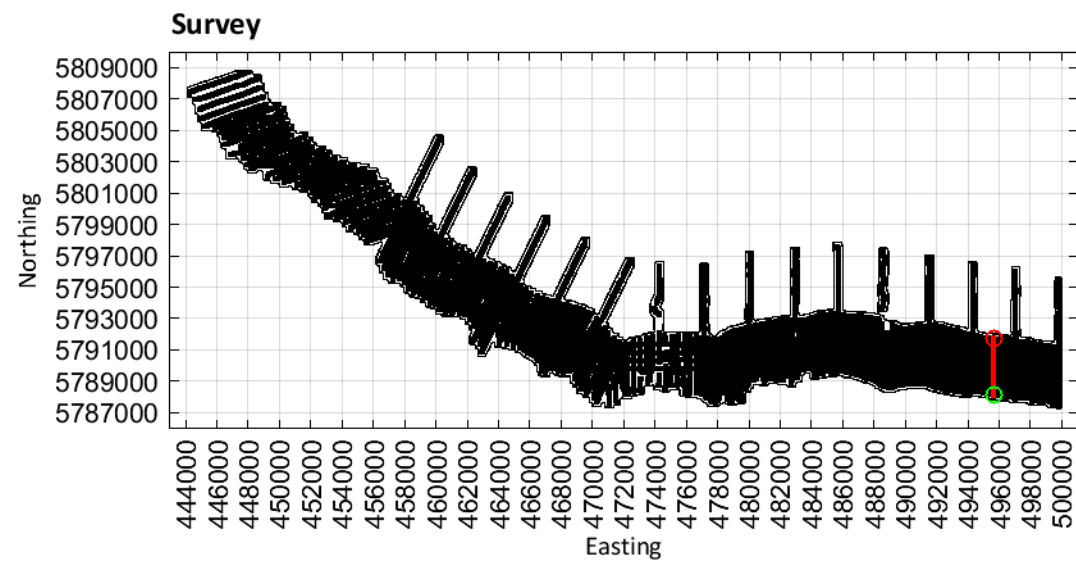
MGA Zone 54



Limestone Coast
Spatially constrained inversion

Line: 301781

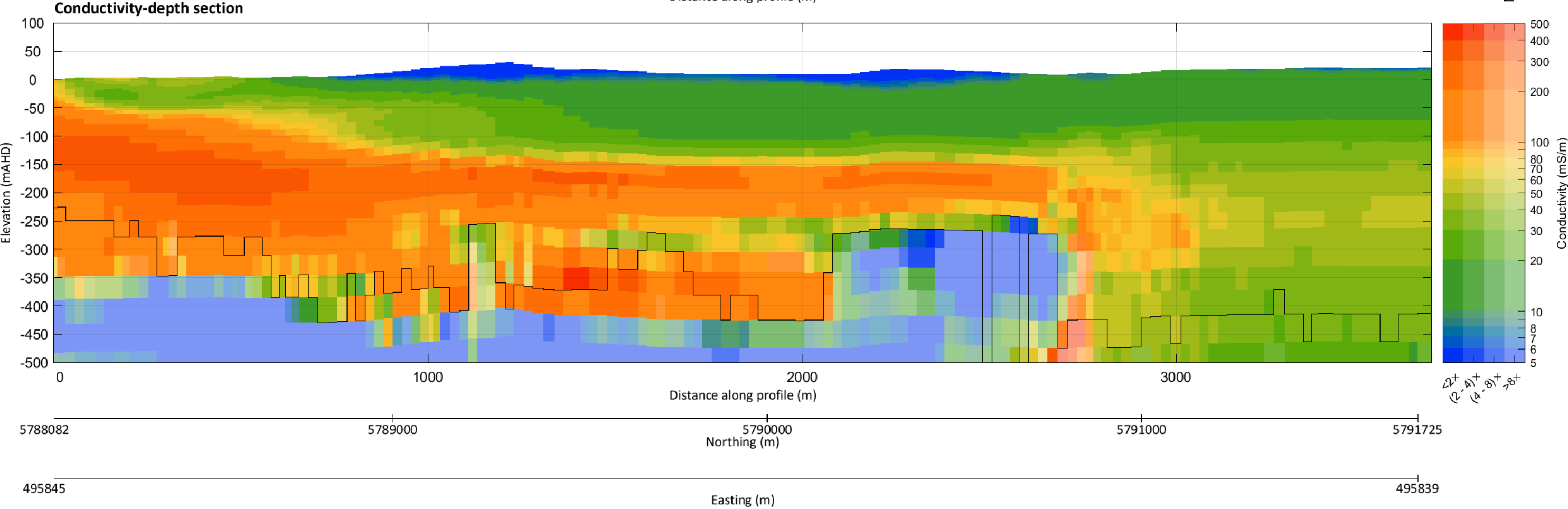
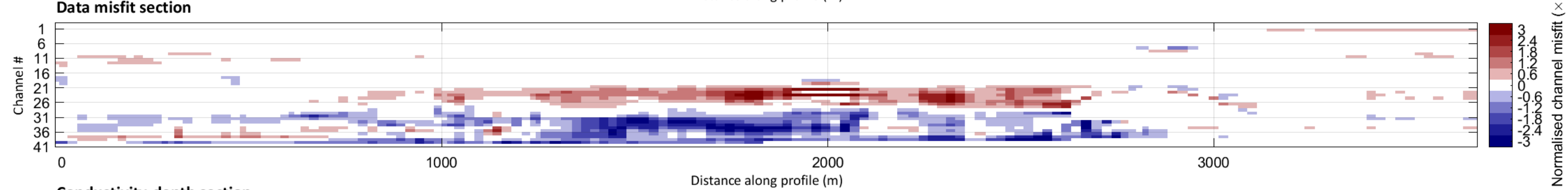
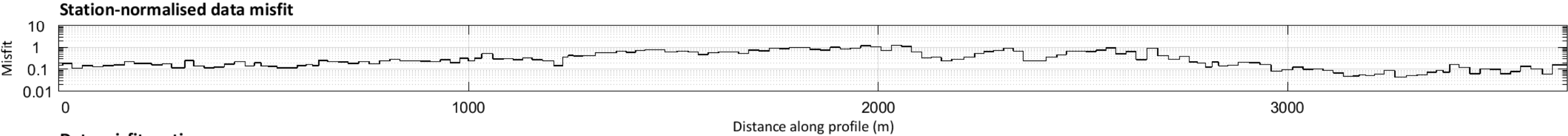
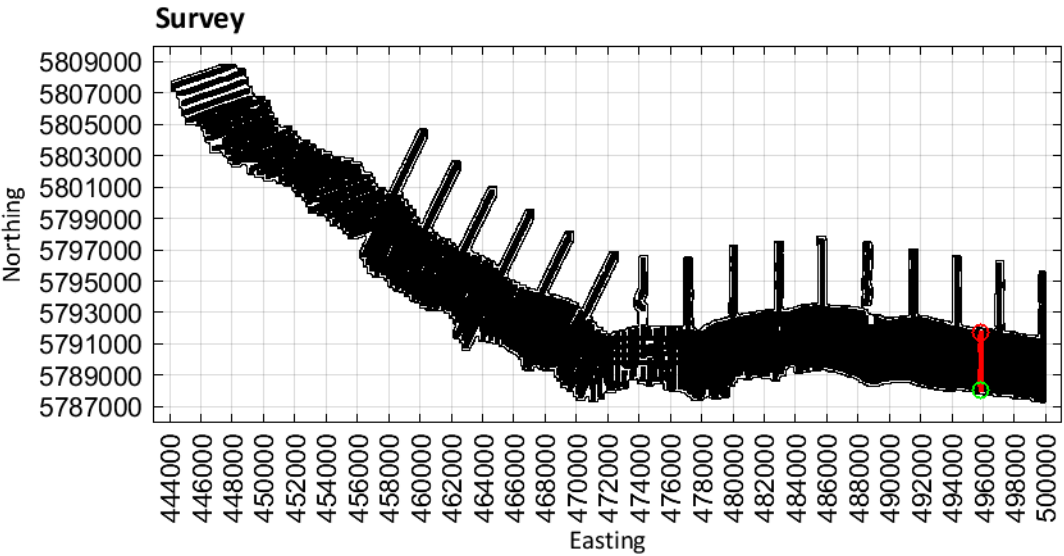
MGA Zone 54



Limestone Coast
Spatially constrained inversion

Line: 301791

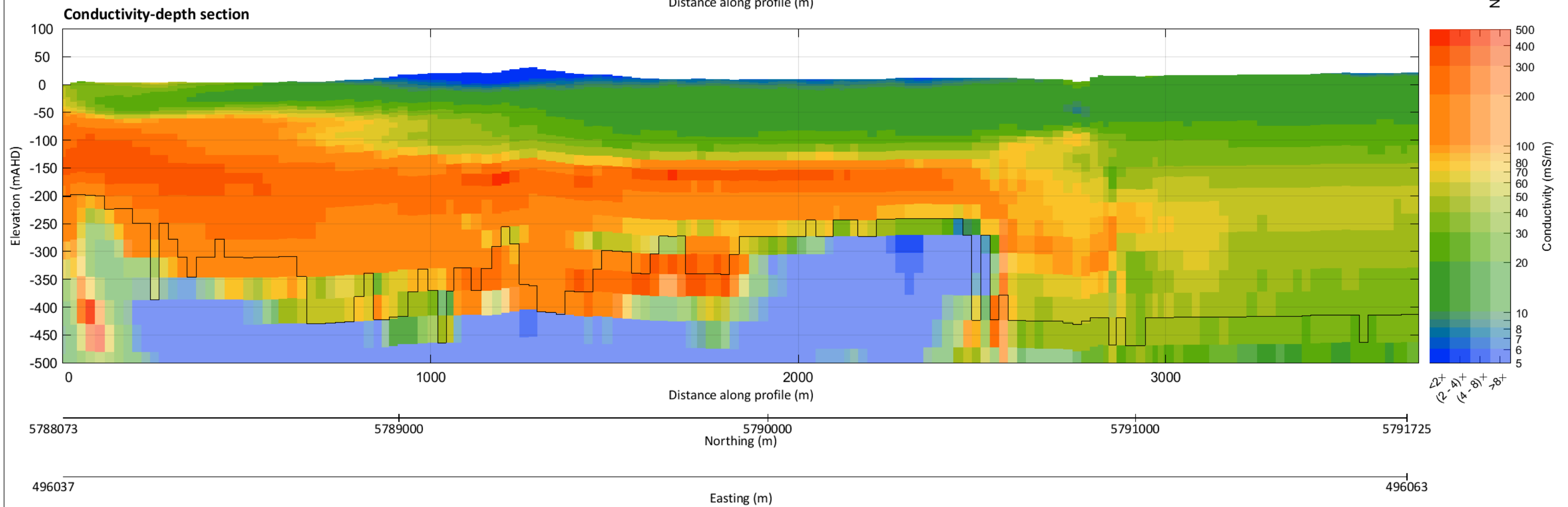
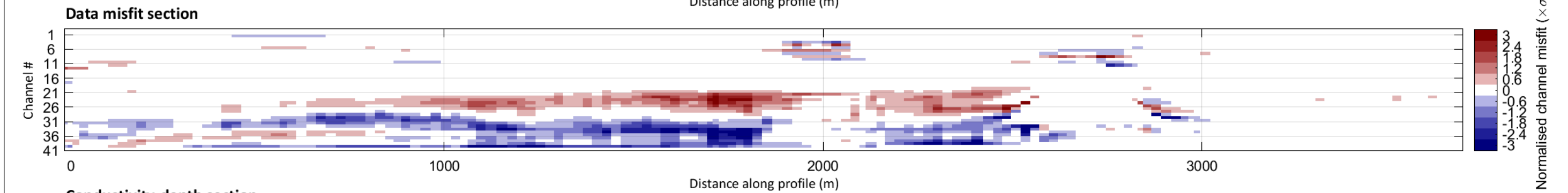
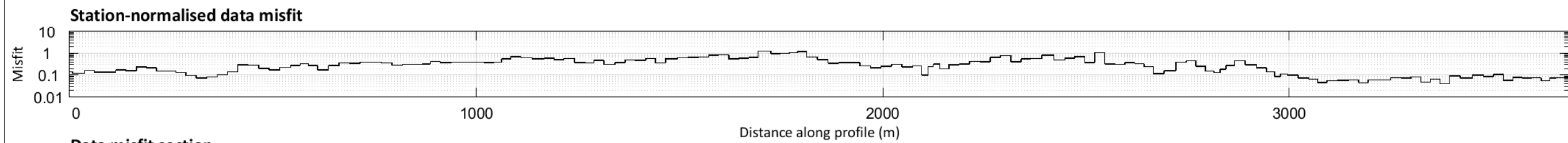
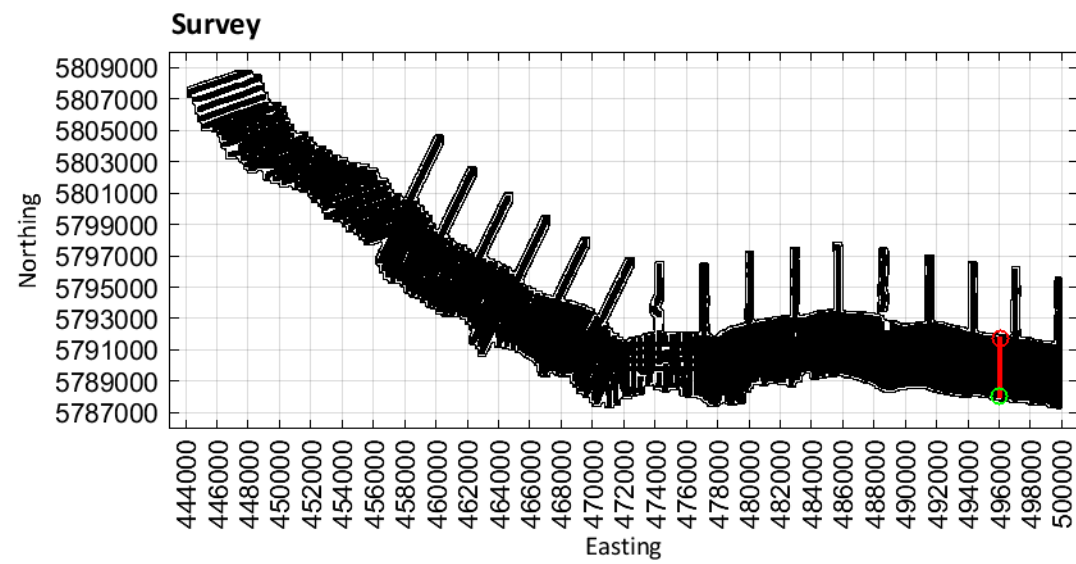
MGA Zone 54



Limestone Coast
Spatially constrained inversion

Line: 301801

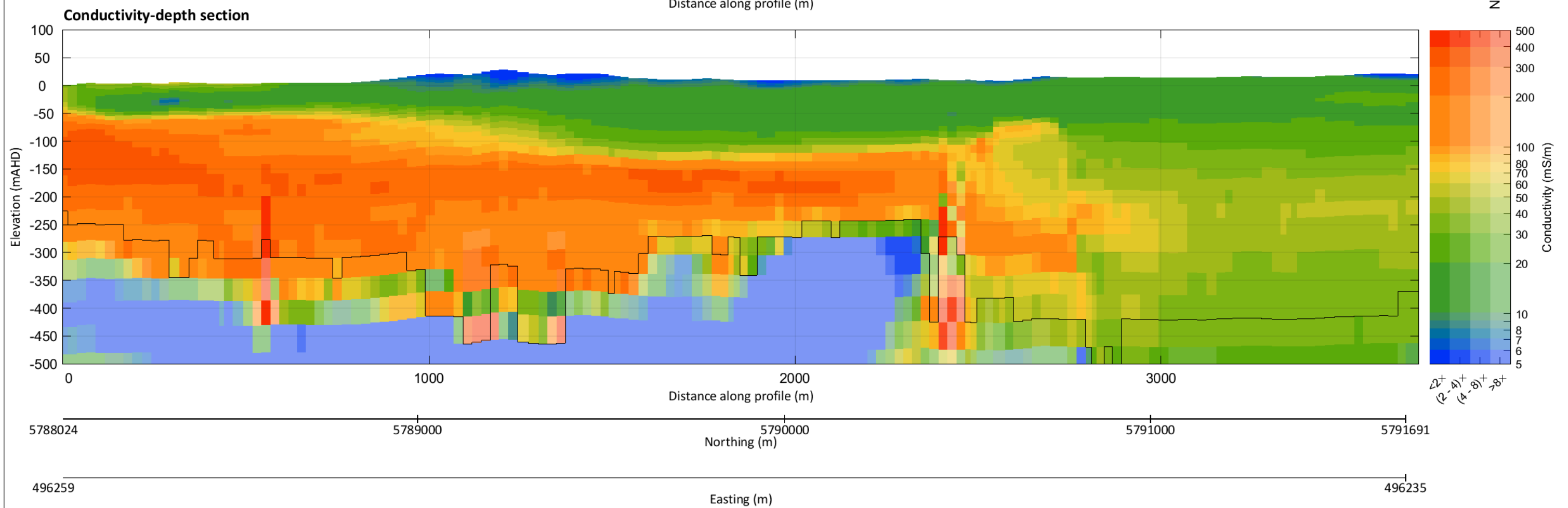
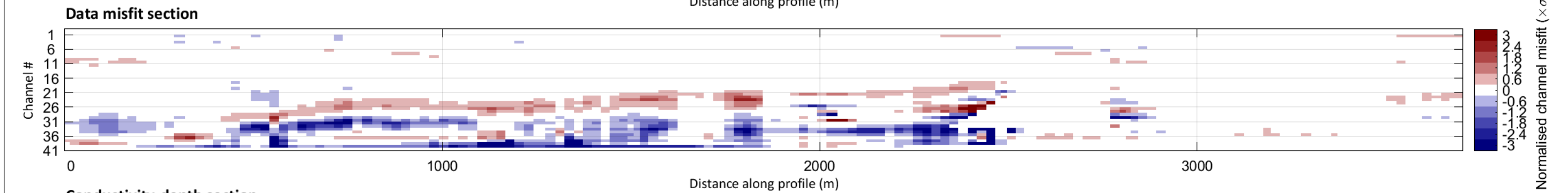
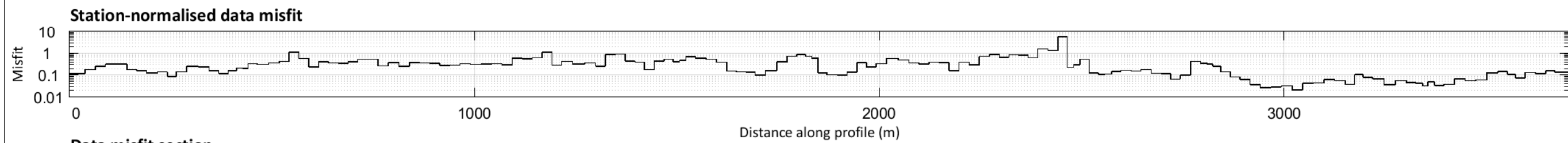
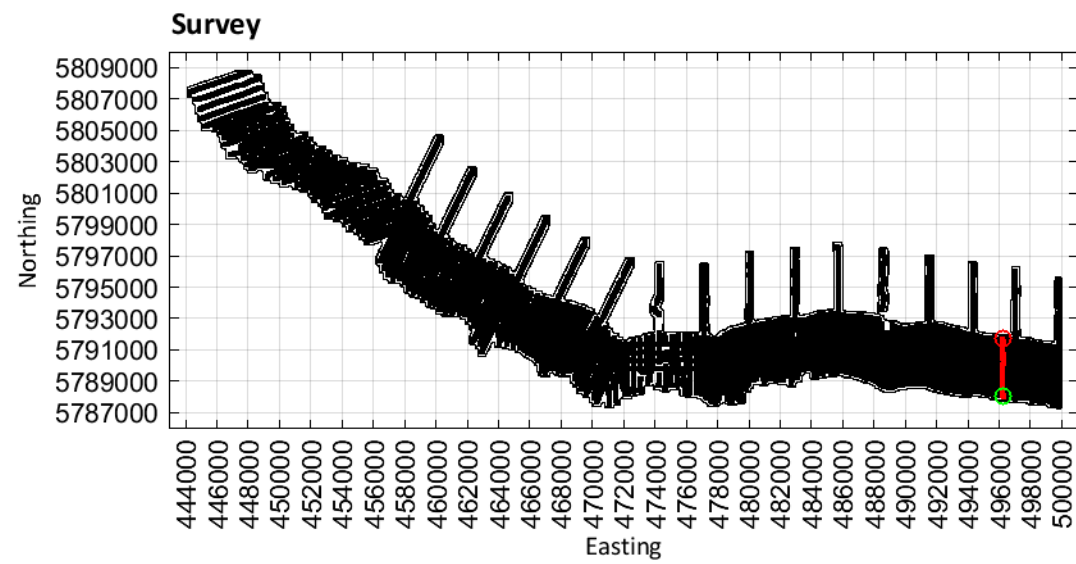
MGA Zone 54



Limestone Coast
Spatially constrained inversion

Line: 301811

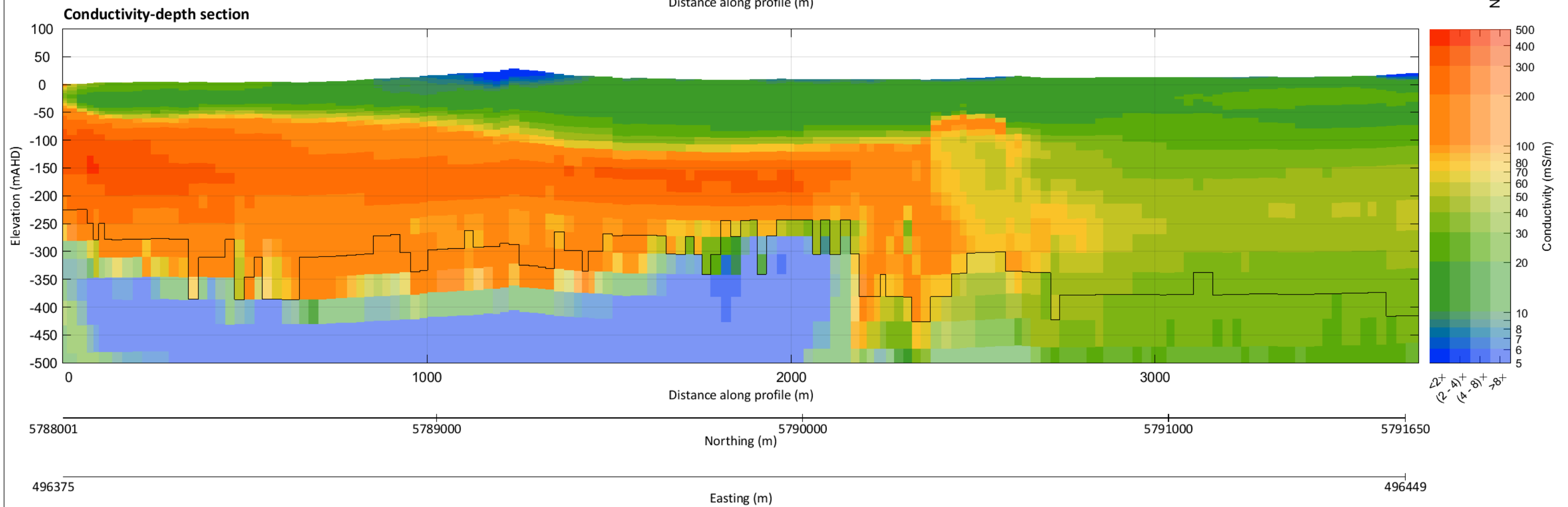
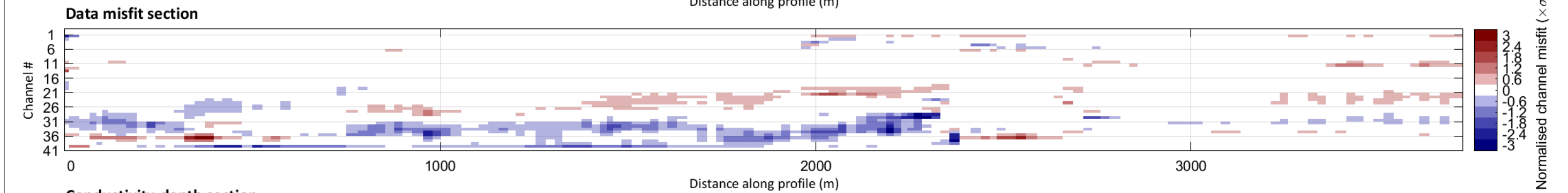
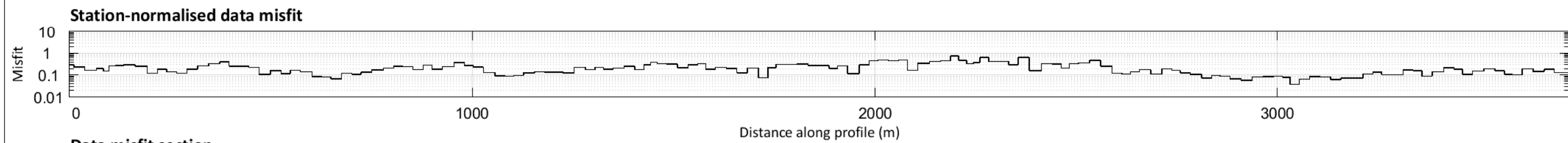
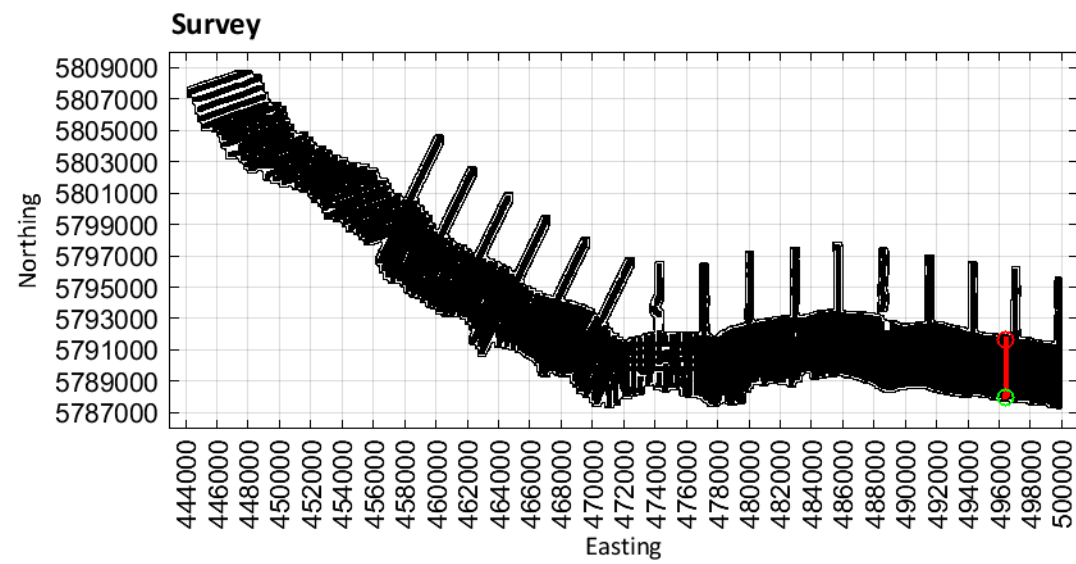
MGA Zone 54



Limestone Coast
Spatially constrained inversion

Line: 301821

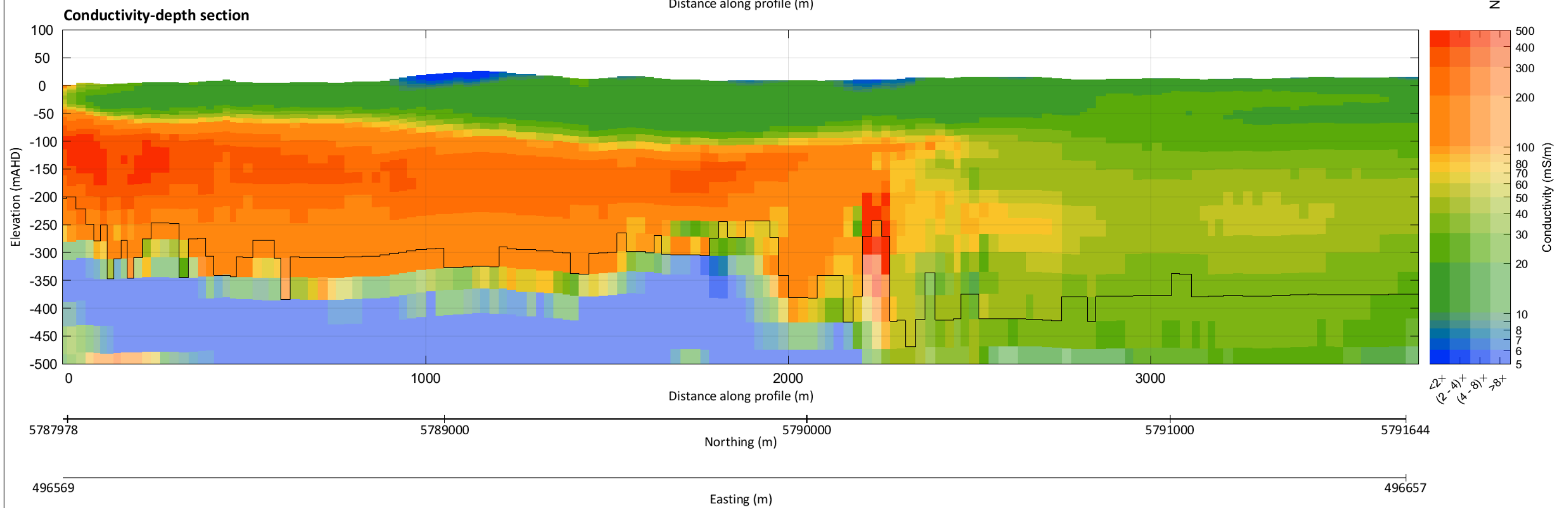
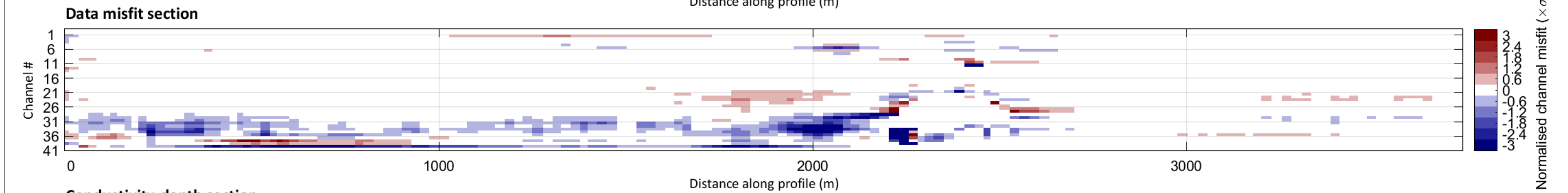
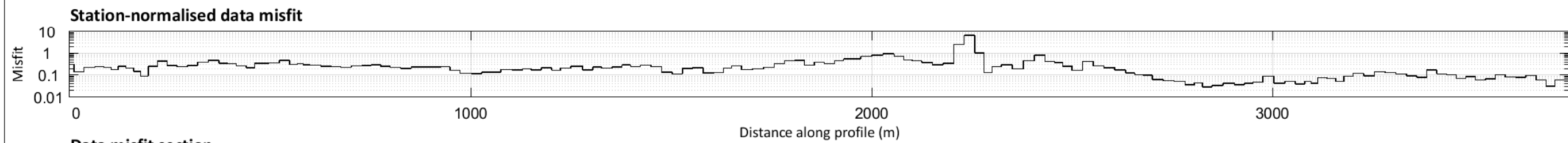
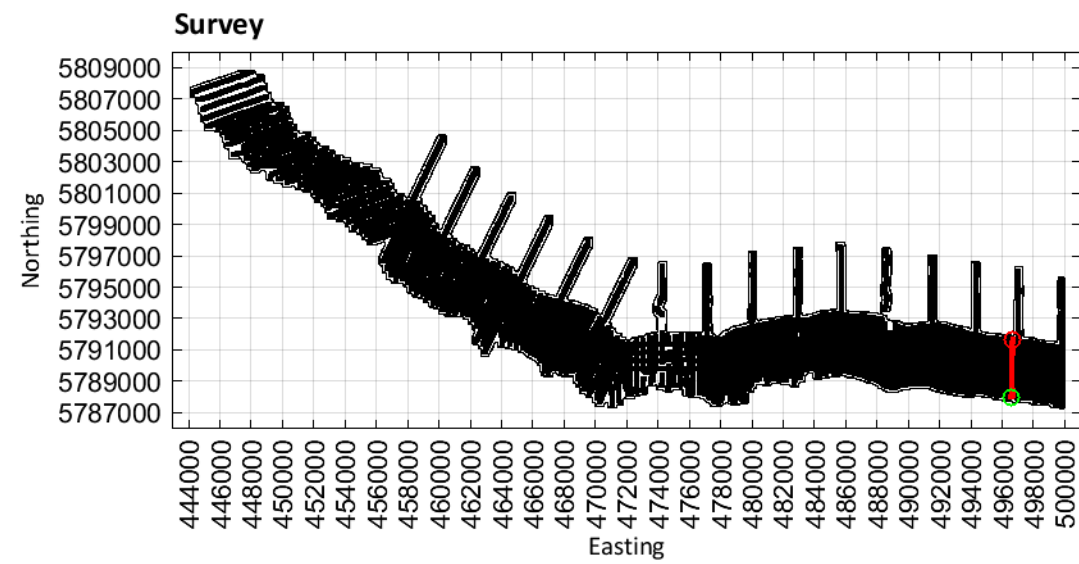
MGA Zone 54



Limestone Coast
Spatially constrained inversion

Line: 301831

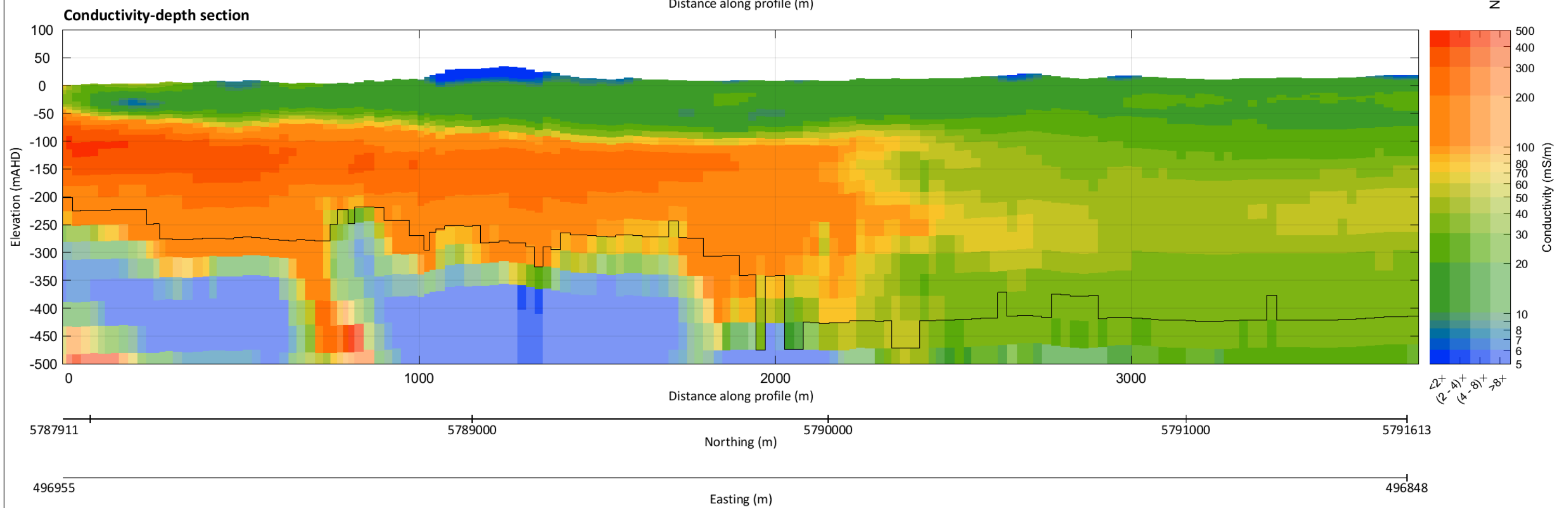
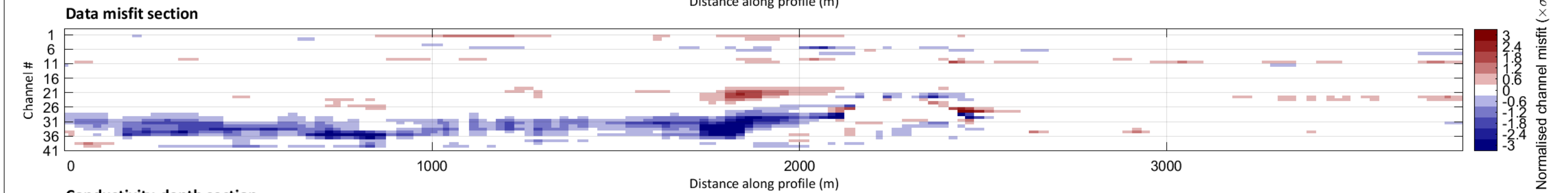
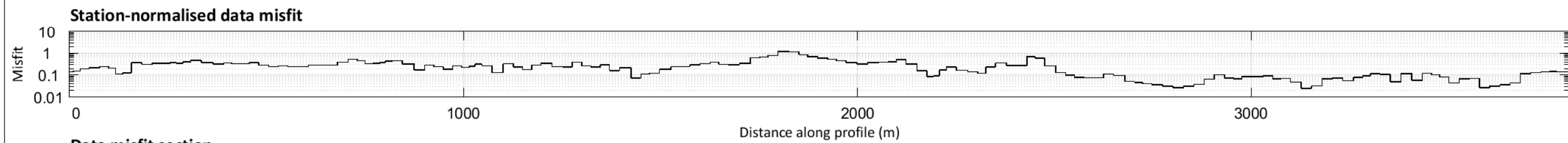
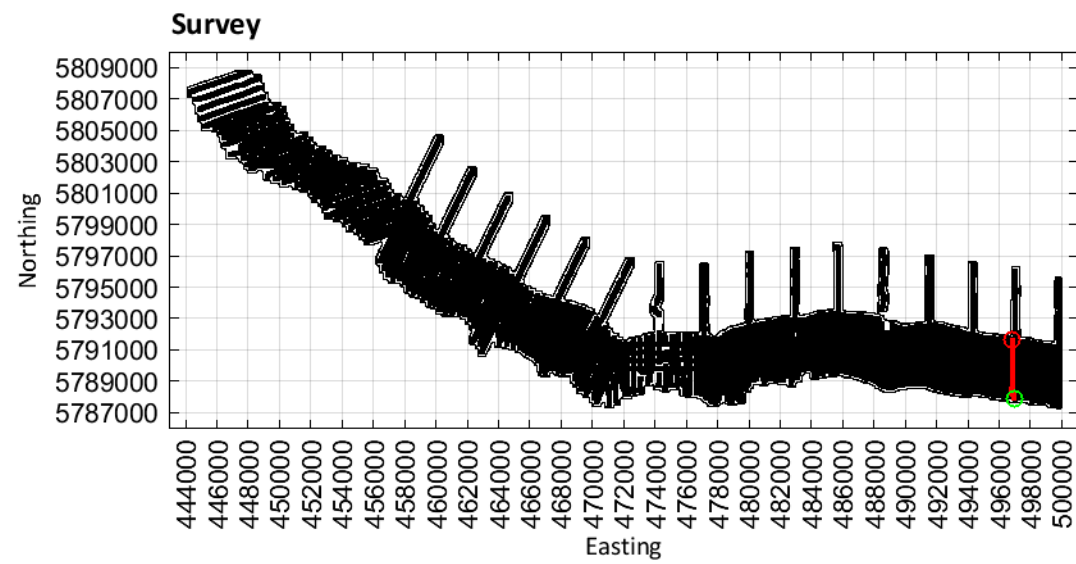
MGA Zone 54



Limestone Coast
Spatially constrained inversion

Line: 301841

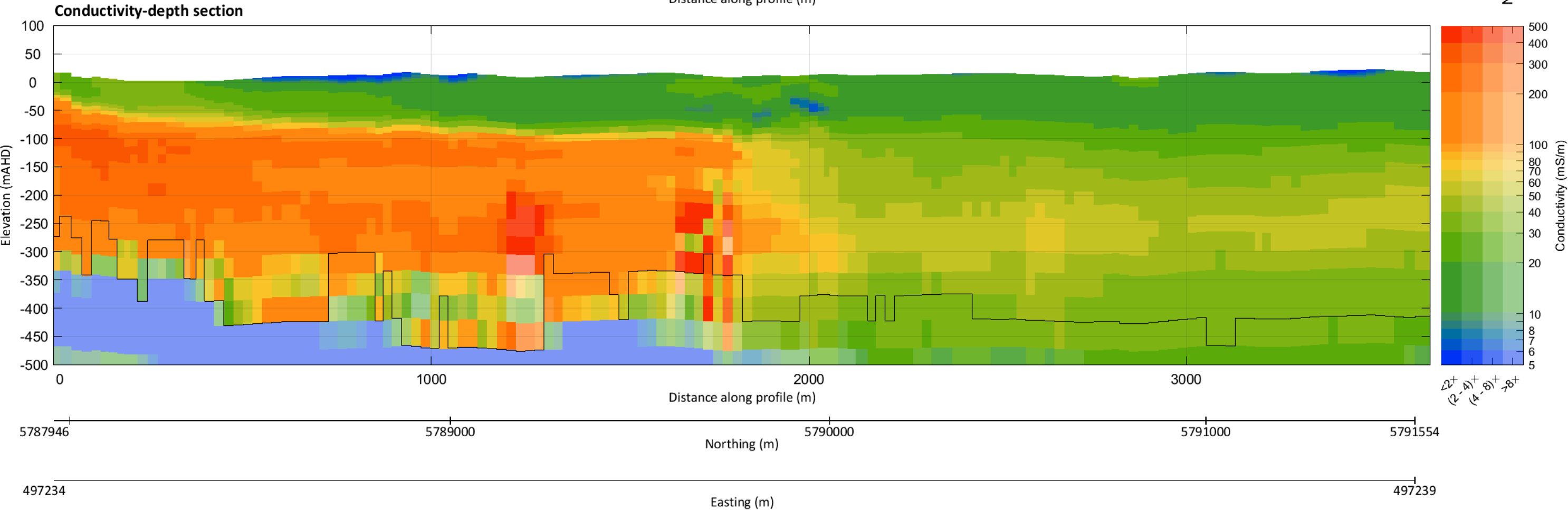
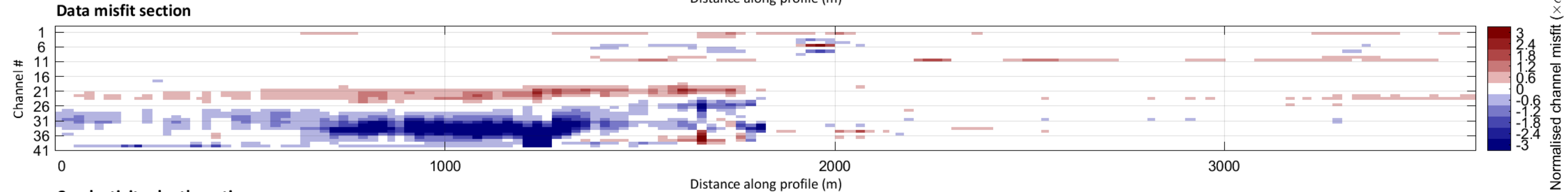
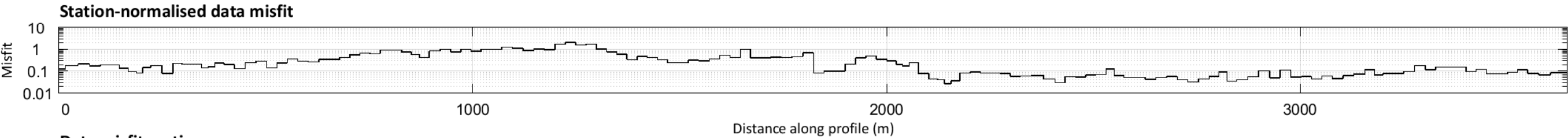
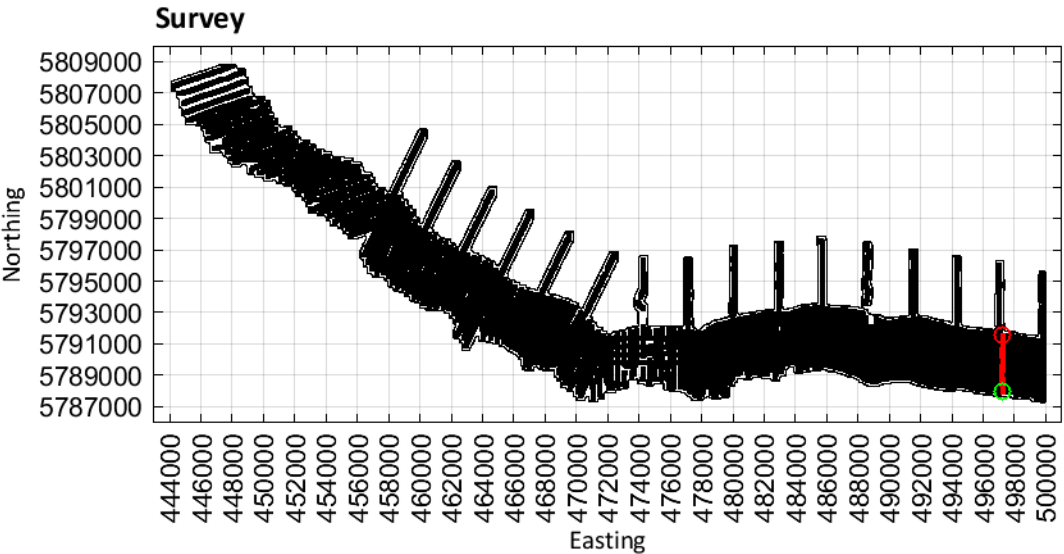
MGA Zone 54



Limestone Coast
Spatially constrained inversion

Line: 301851

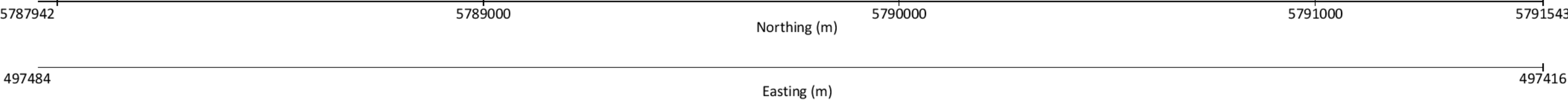
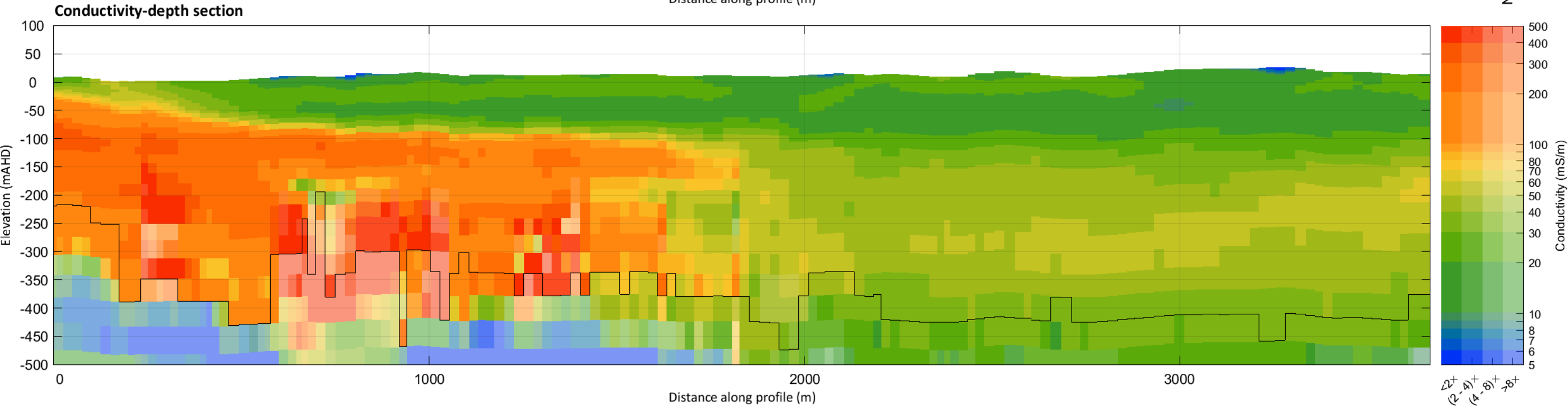
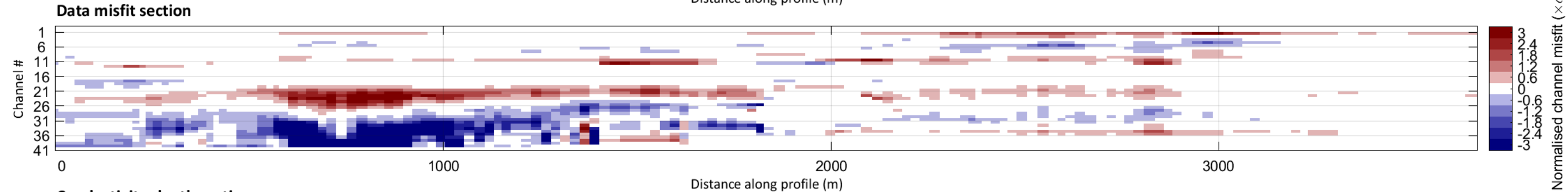
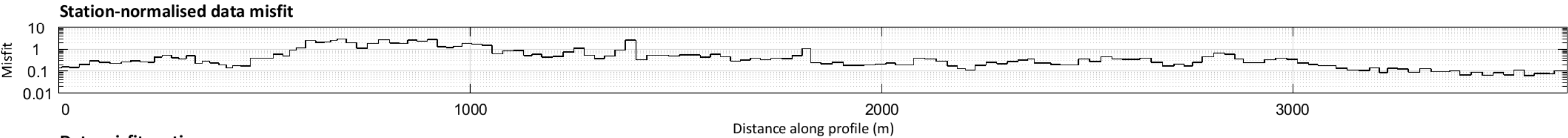
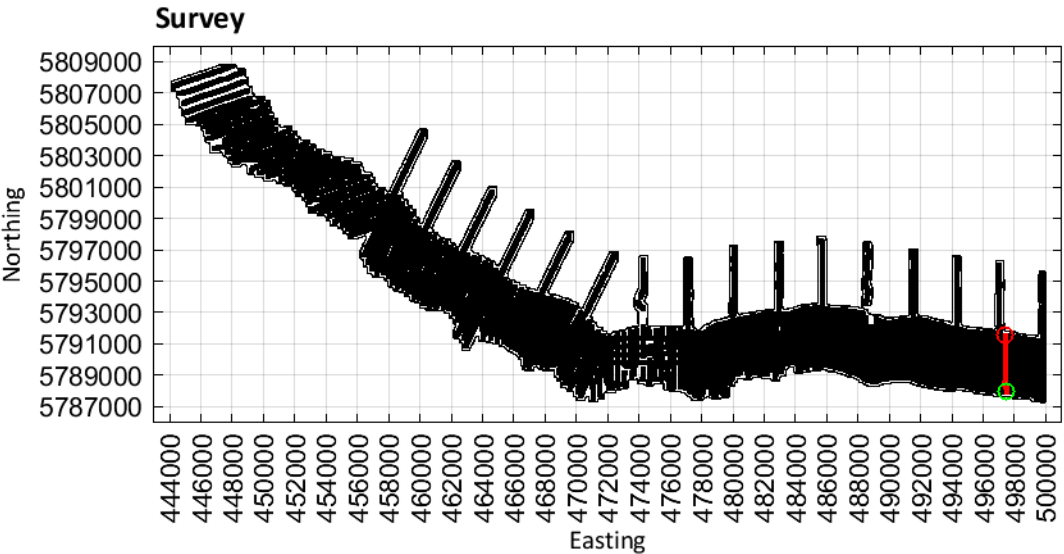
MGA Zone 54



Limestone Coast
Spatially constrained inversion

Line: 301861

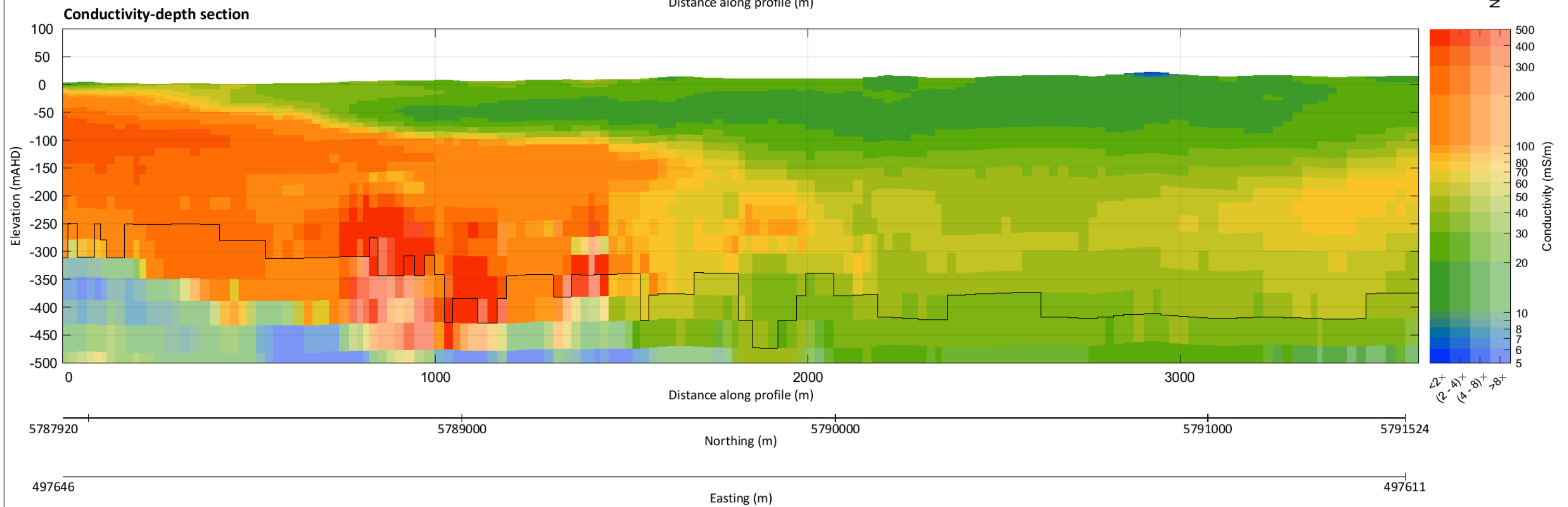
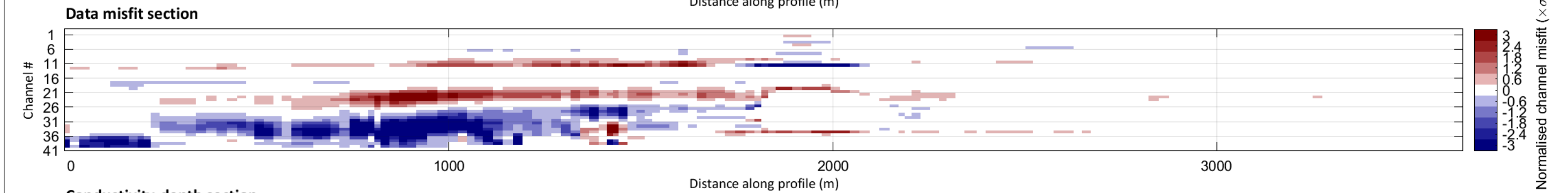
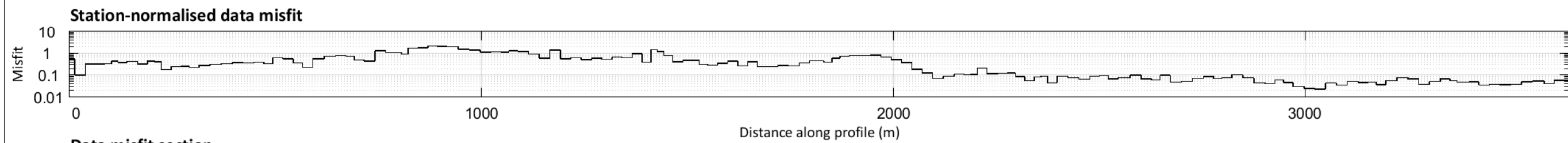
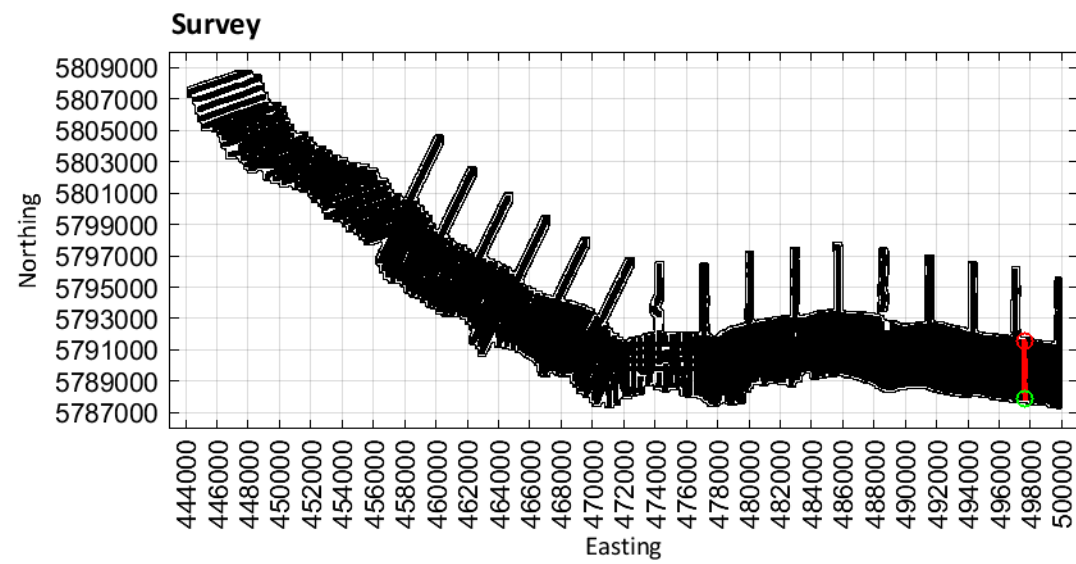
MGA Zone 54



Limestone Coast
Spatially constrained inversion

Line: 301871

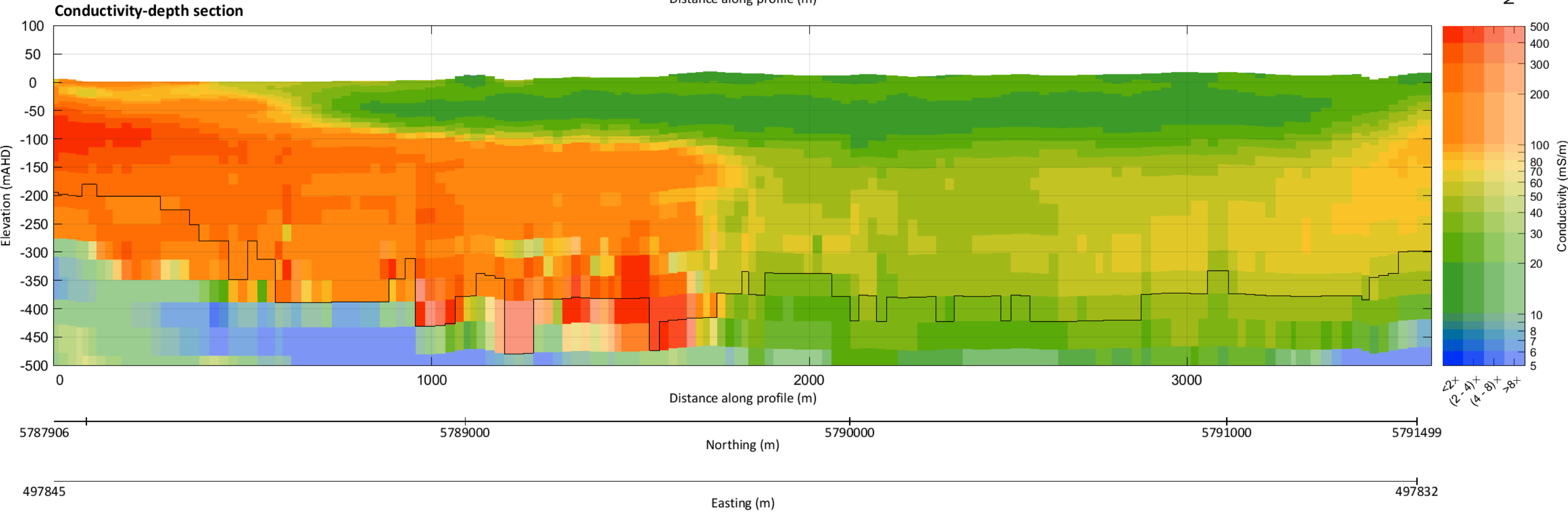
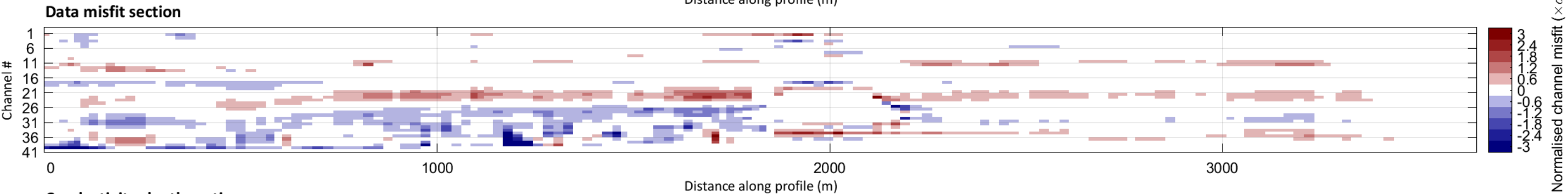
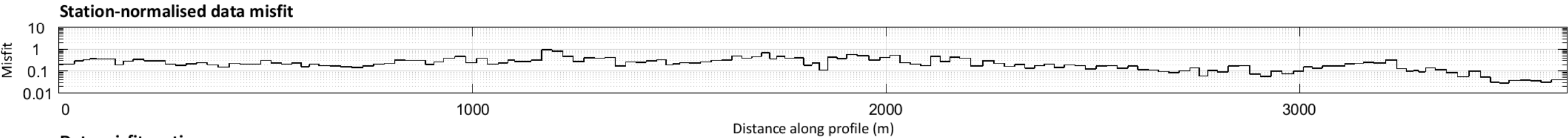
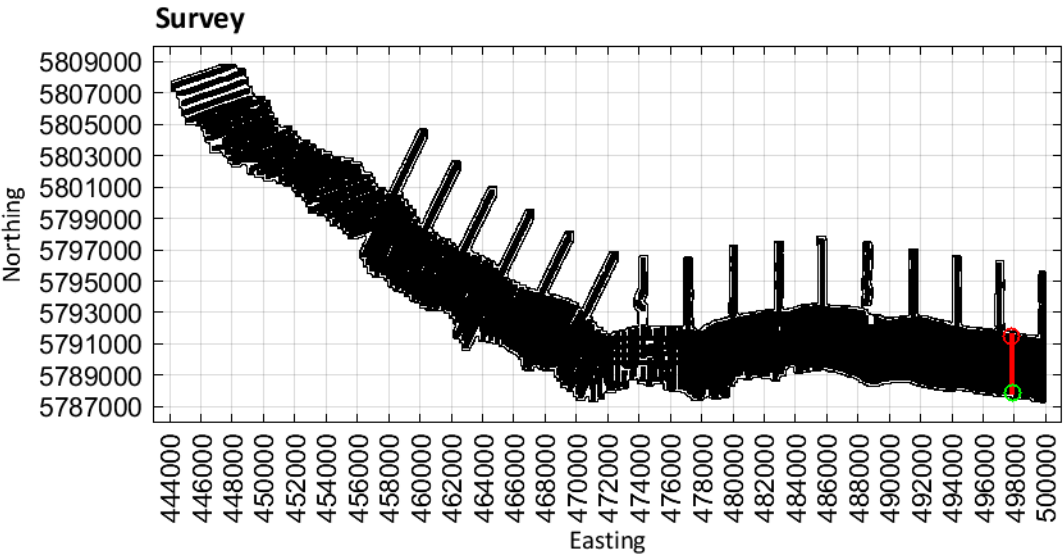
MGA Zone 54



Limestone Coast
Spatially constrained inversion

Line: 301881

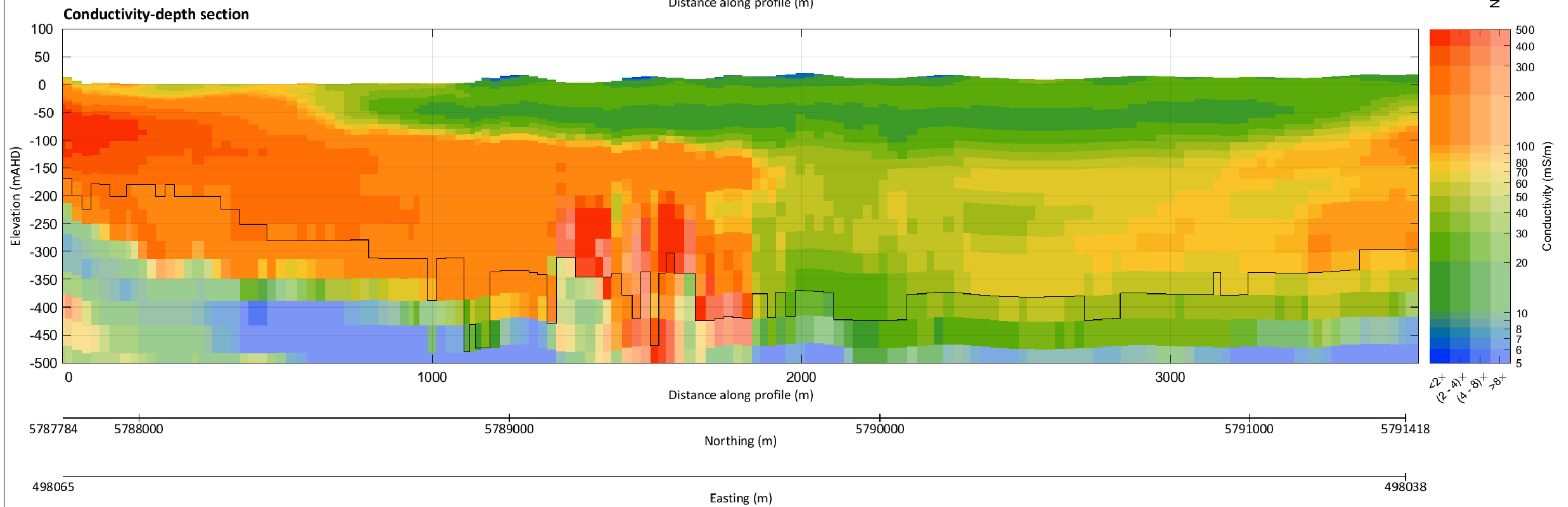
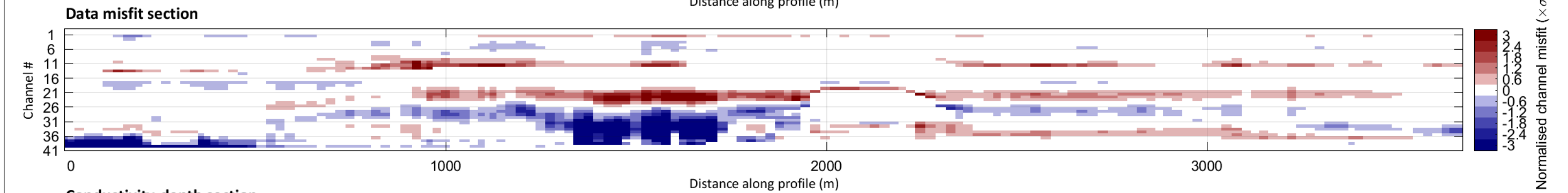
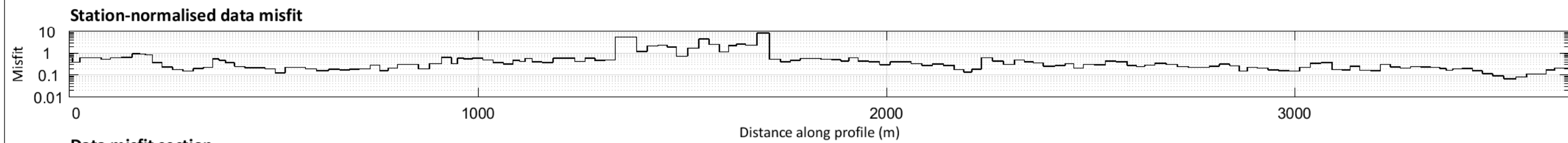
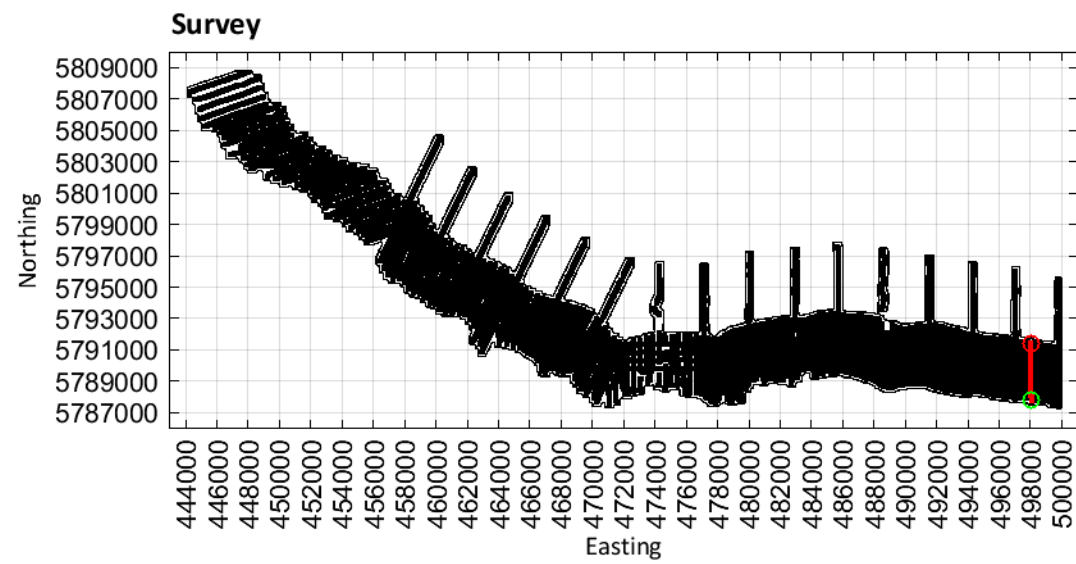
MGA Zone 54



Limestone Coast
Spatially constrained inversion

Line: 301891

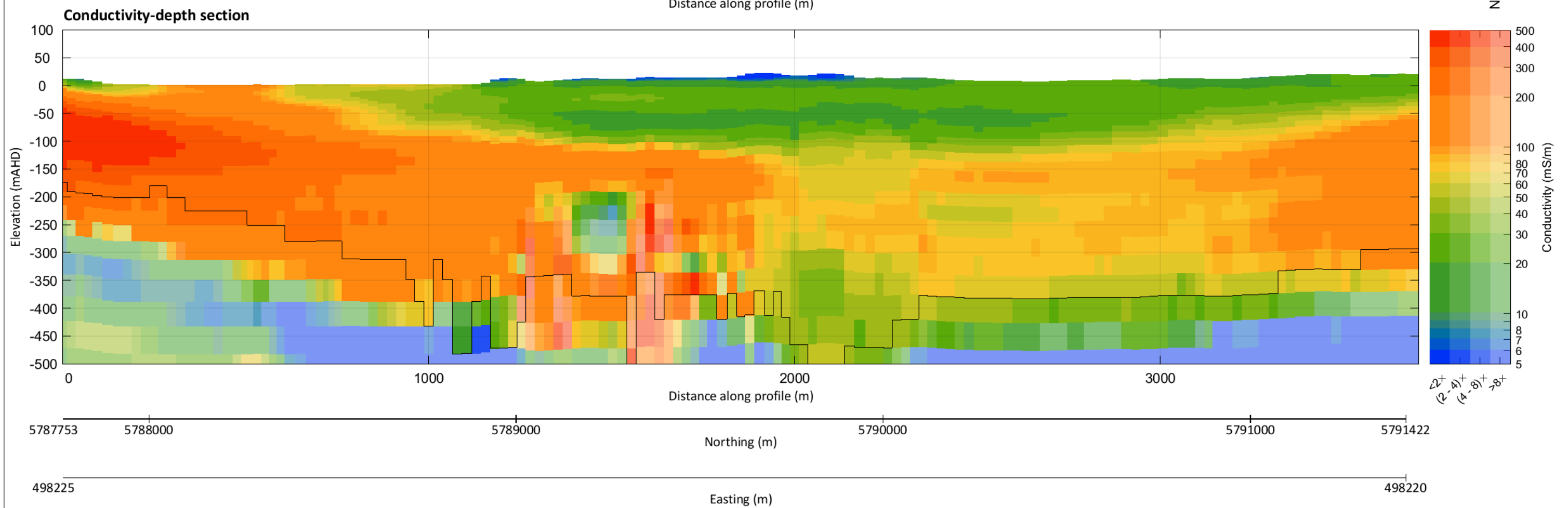
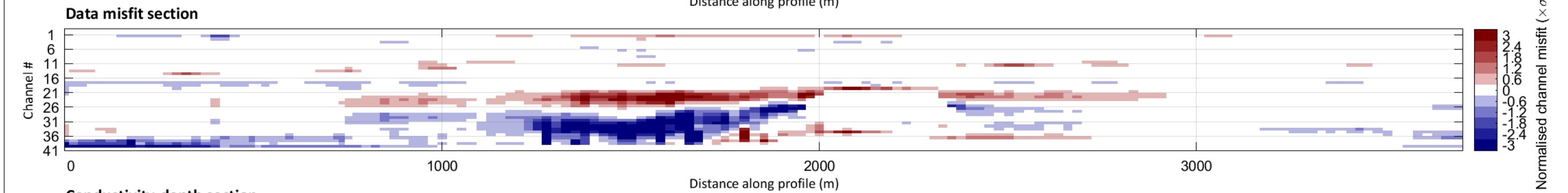
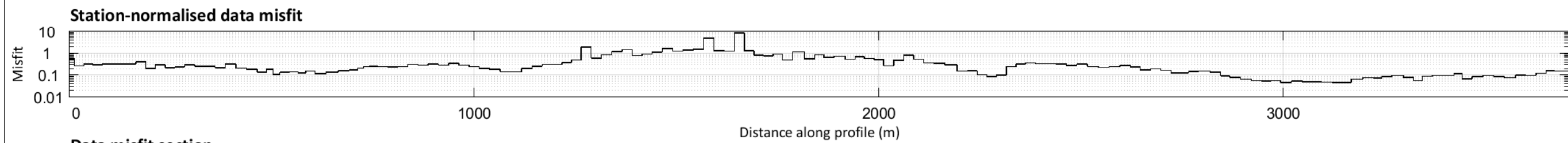
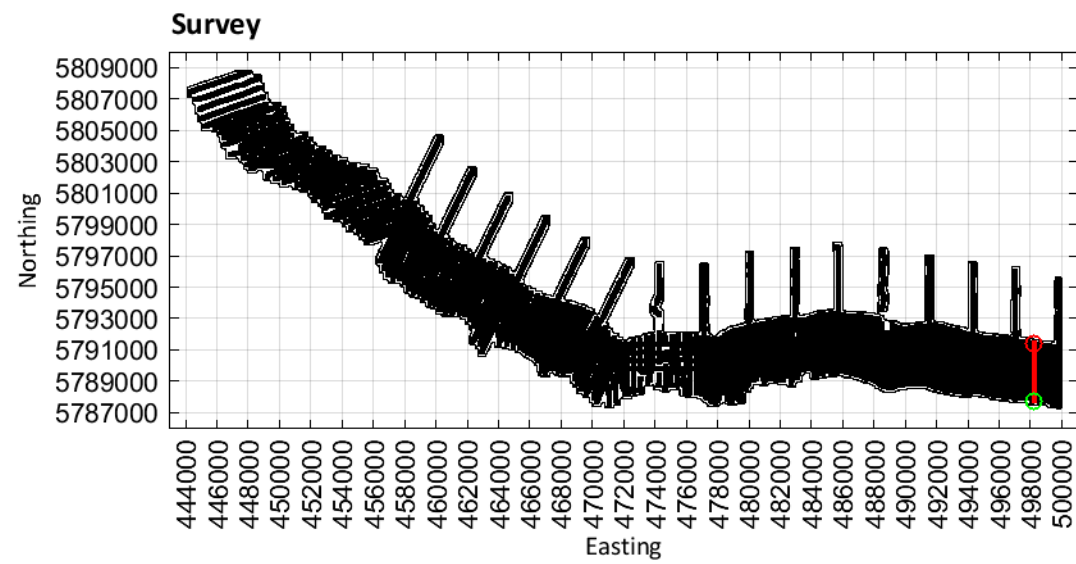
MGA Zone 54



Limestone Coast
Spatially constrained inversion

Line: 301901

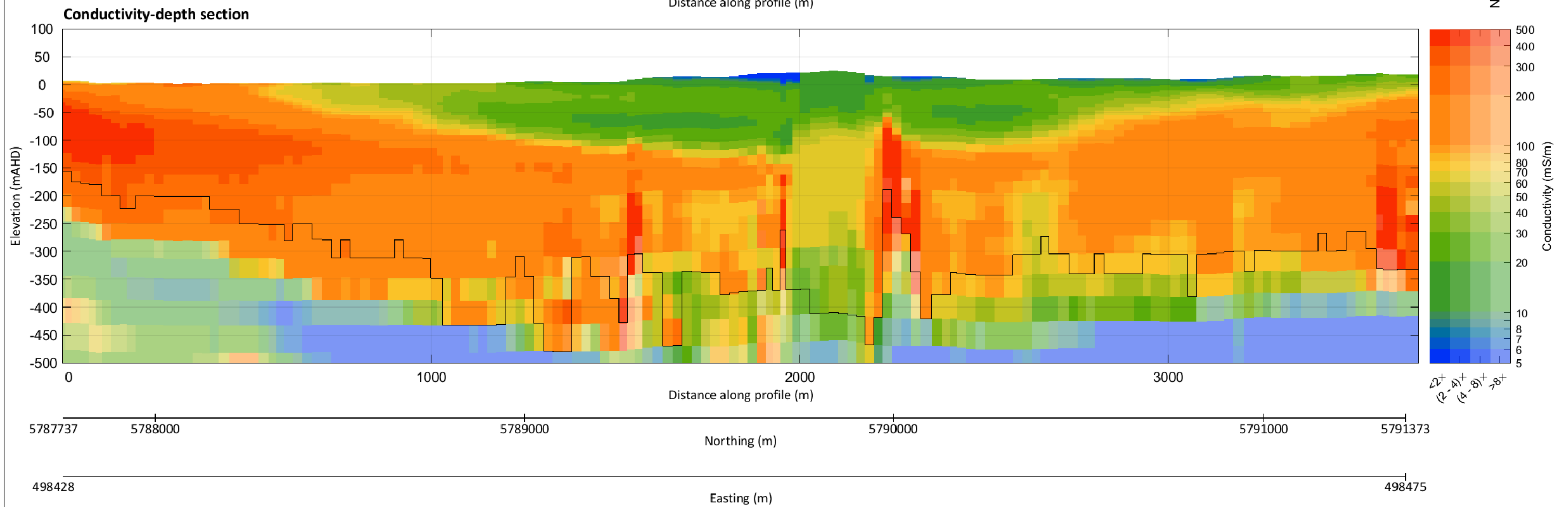
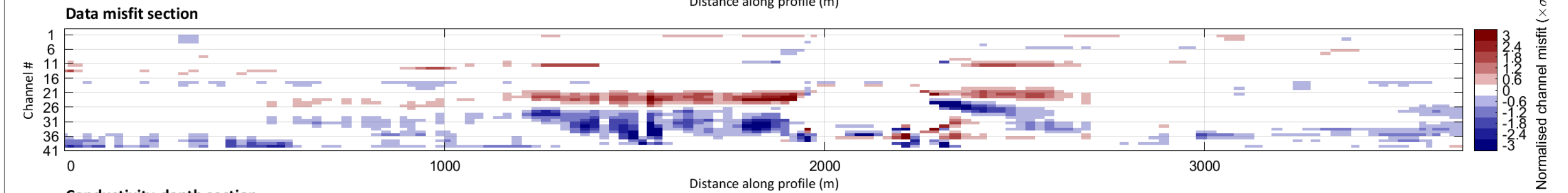
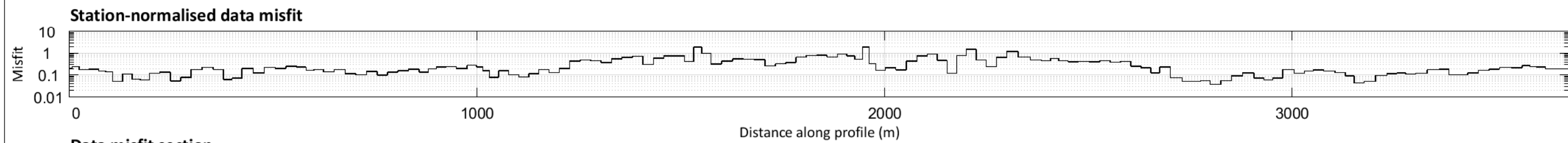
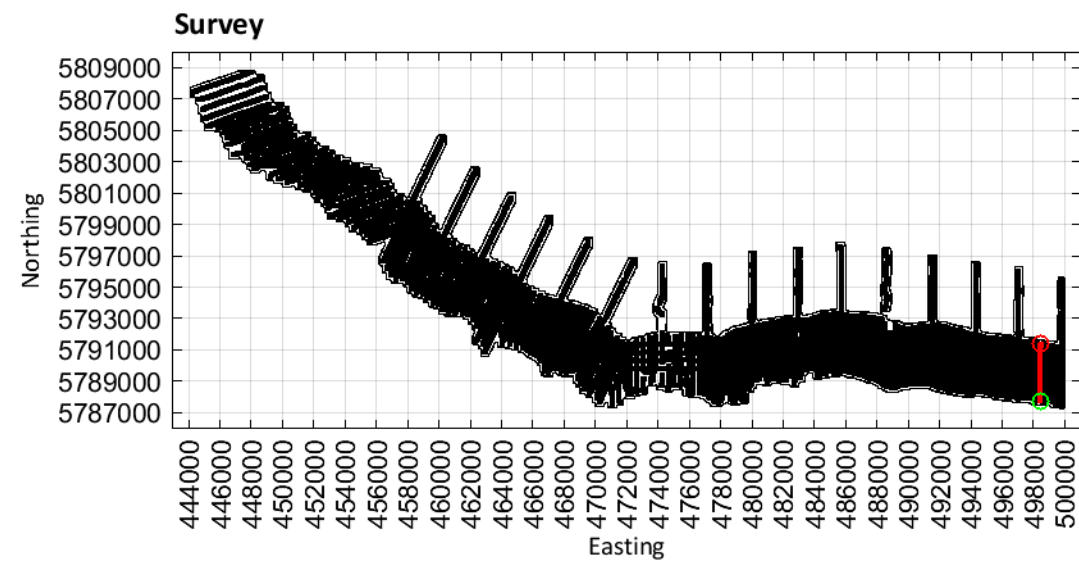
MGA Zone 54



Limestone Coast
Spatially constrained inversion

Line: 301911

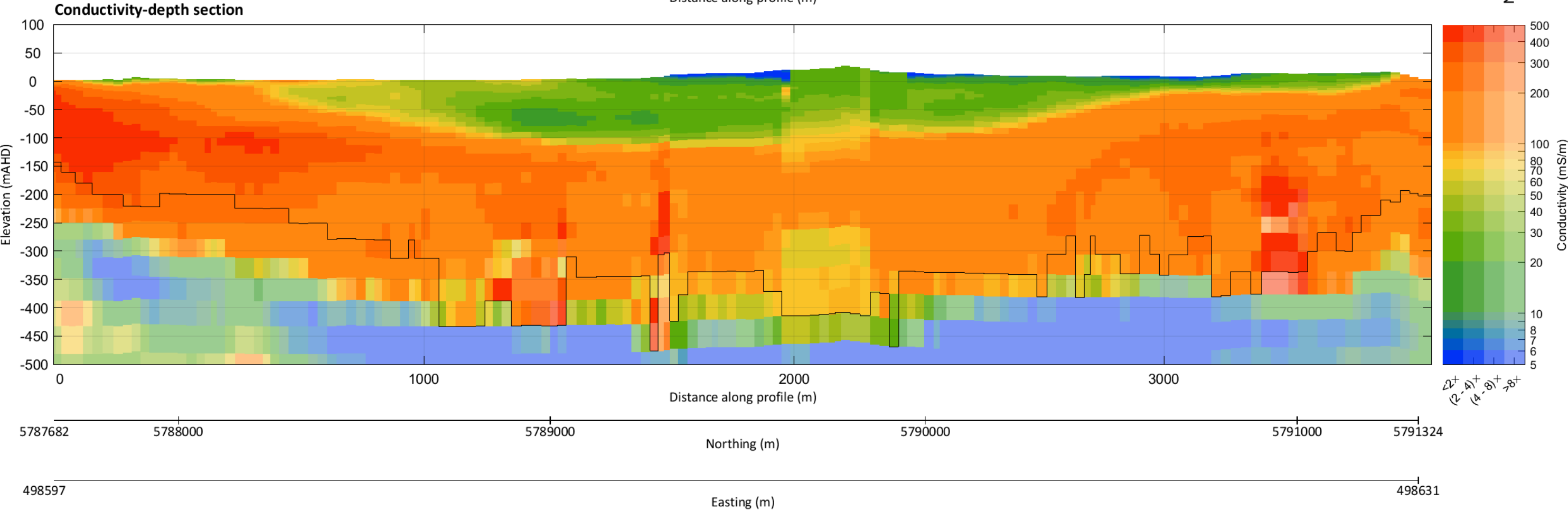
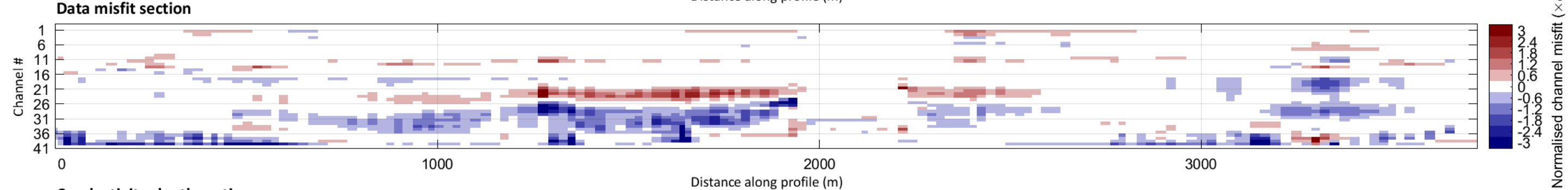
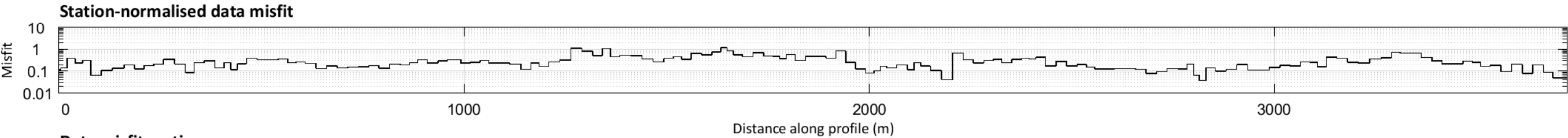
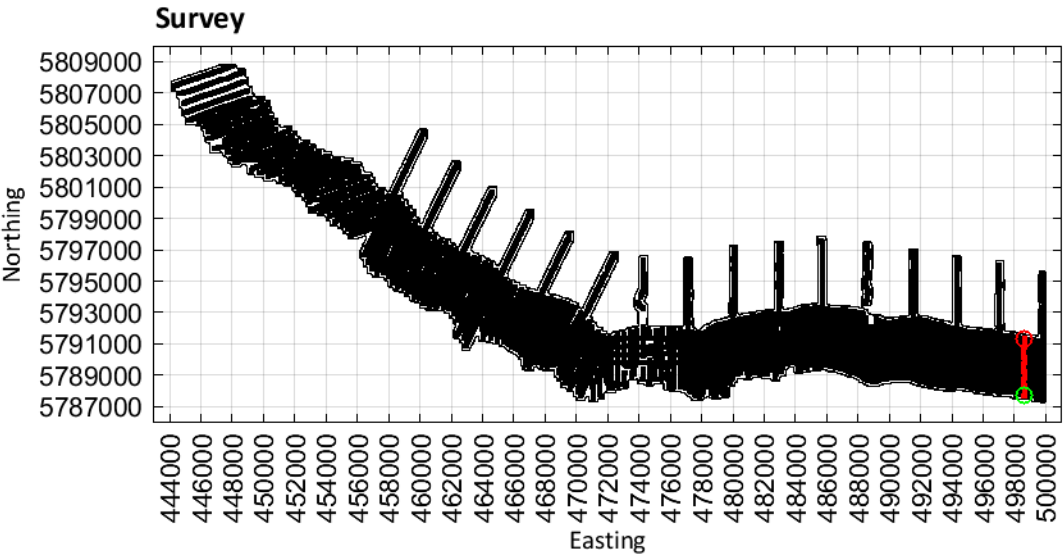
MGA Zone 54



Limestone Coast
Spatially constrained inversion

Line: 301921

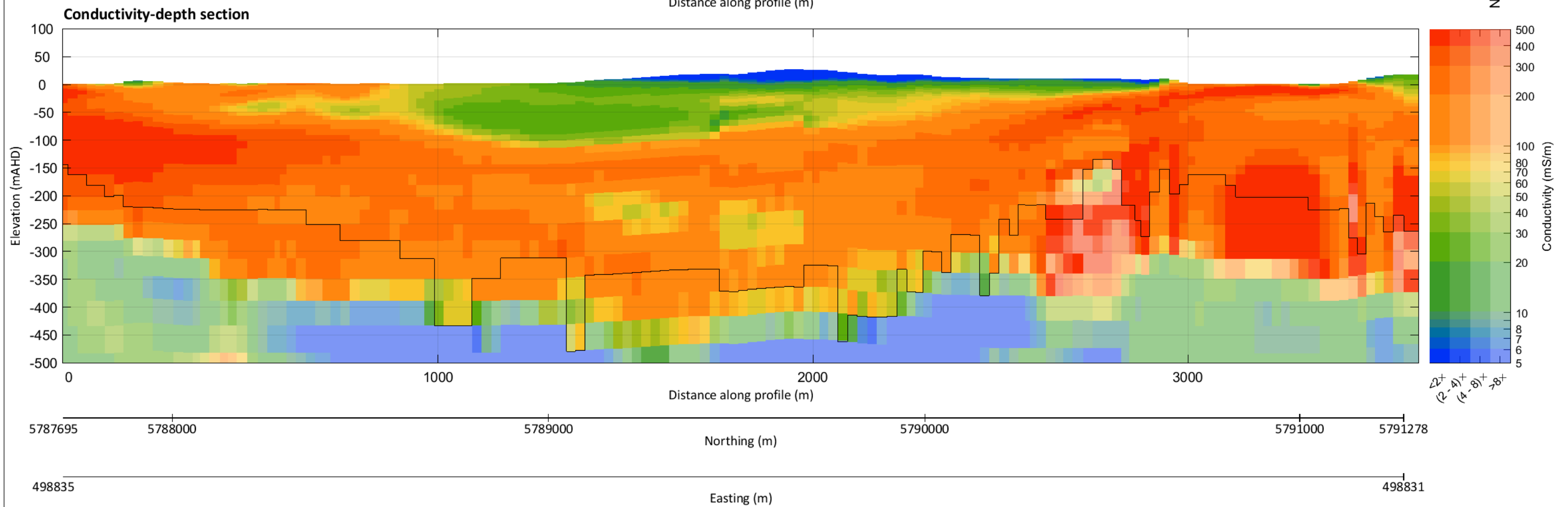
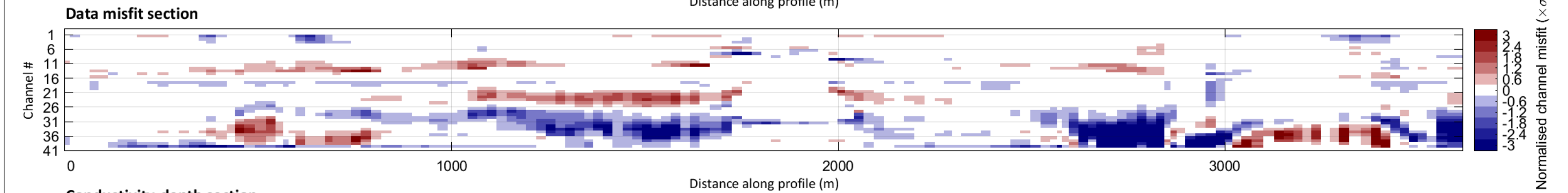
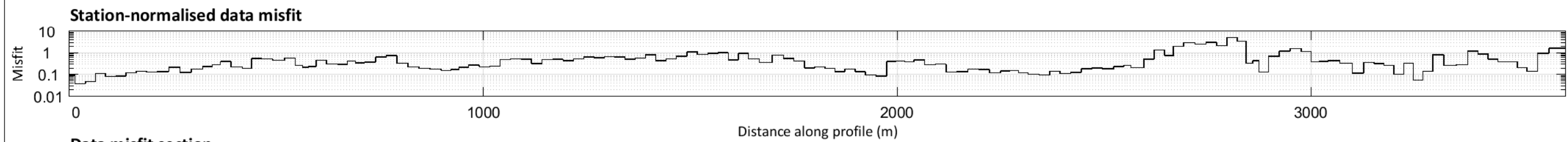
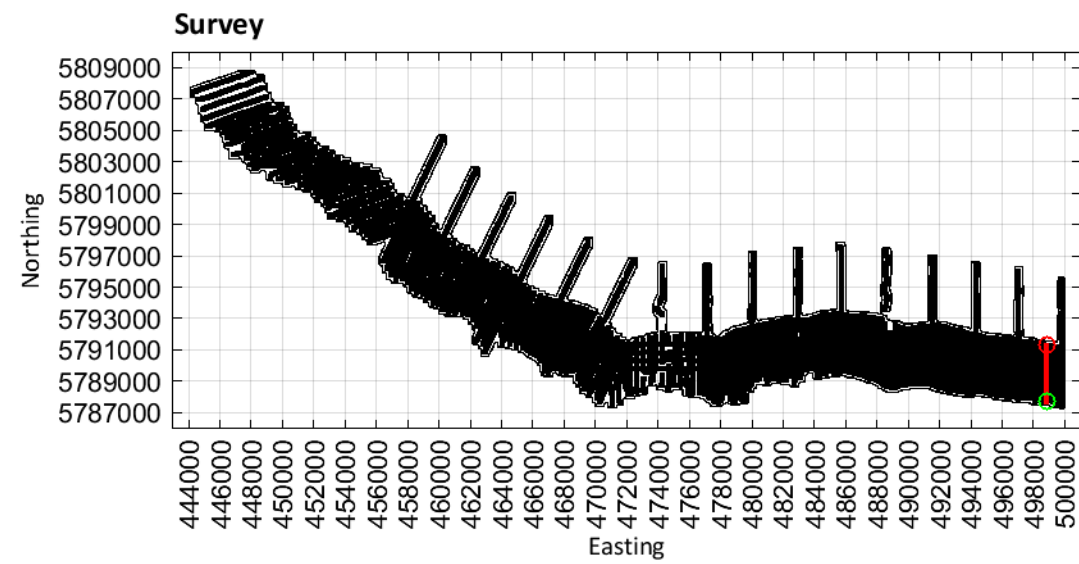
MGA Zone 54



Limestone Coast
Spatially constrained inversion

Line: 301931

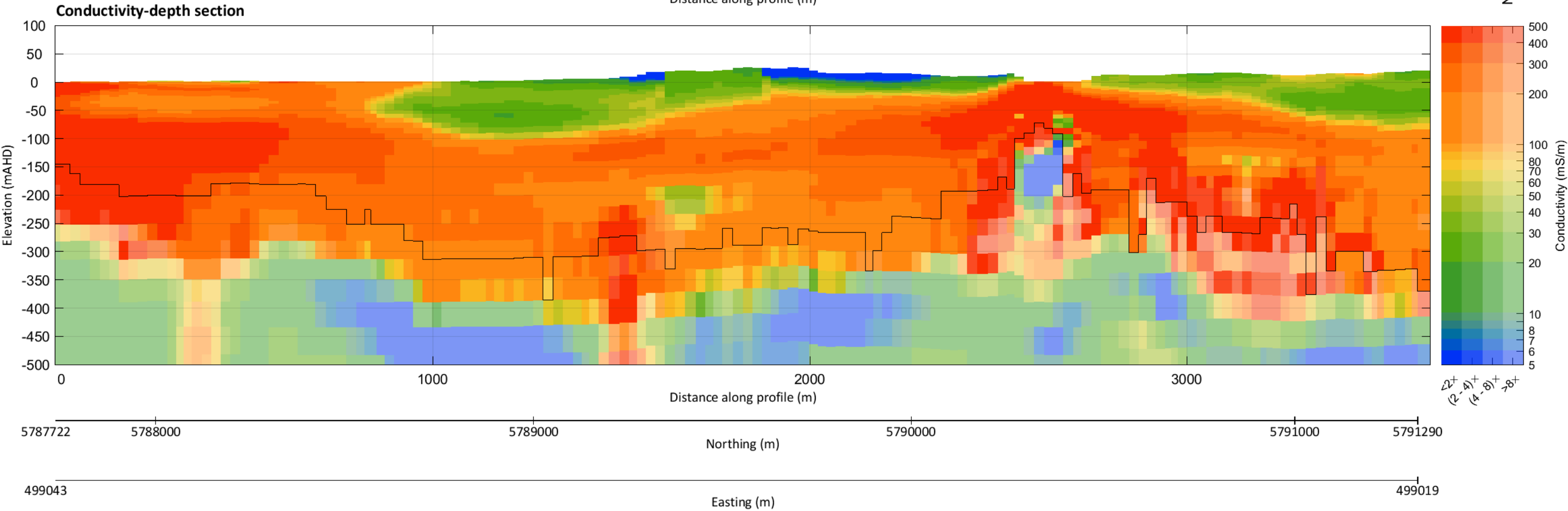
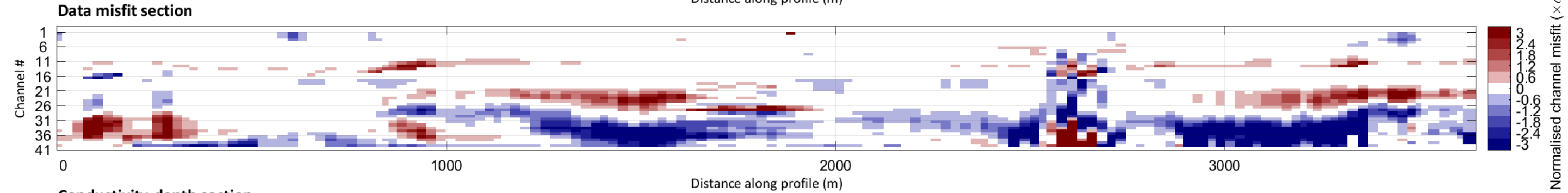
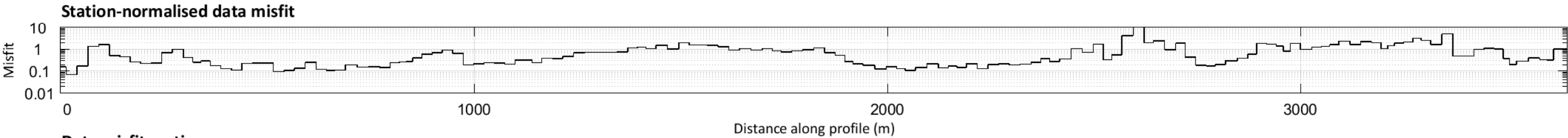
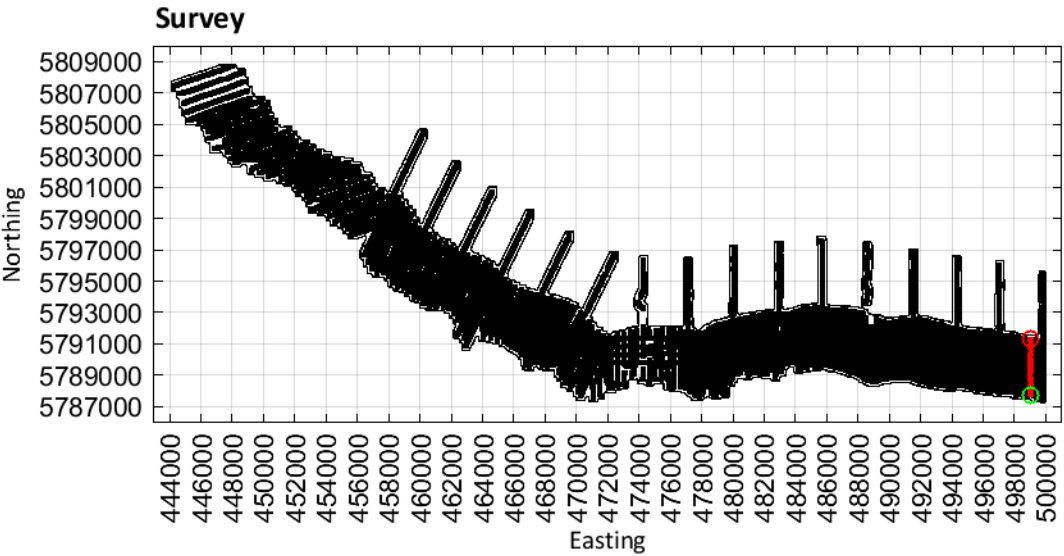
MGA Zone 54



Limestone Coast
Spatially constrained inversion

Line: 301941

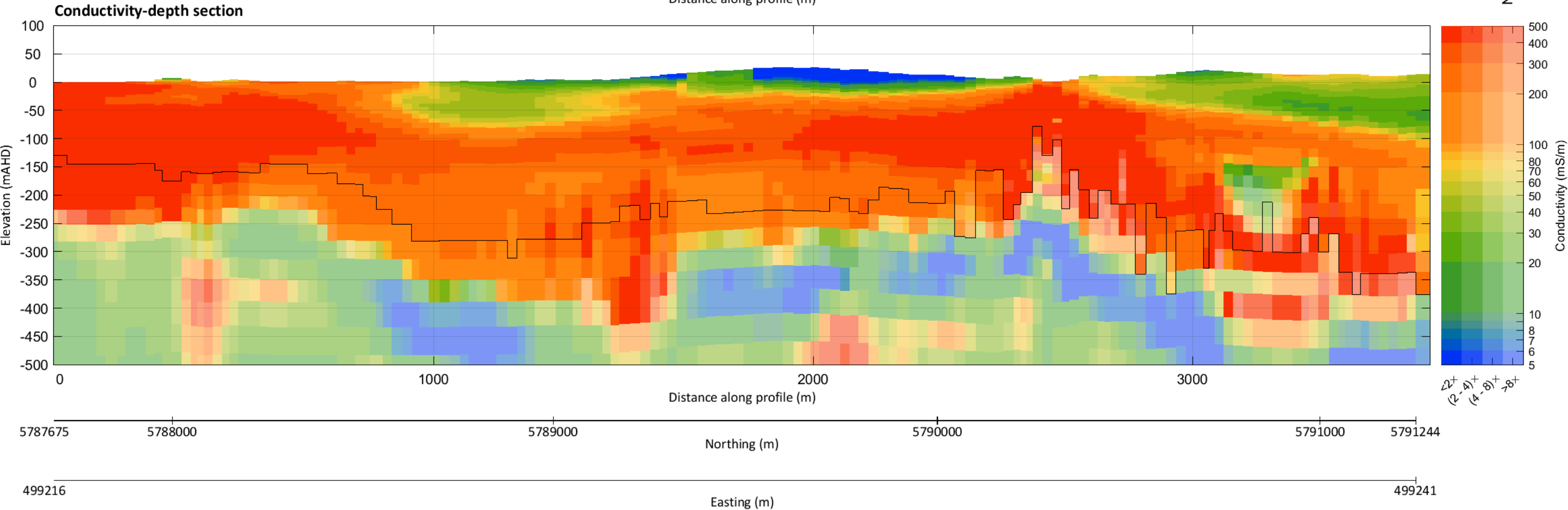
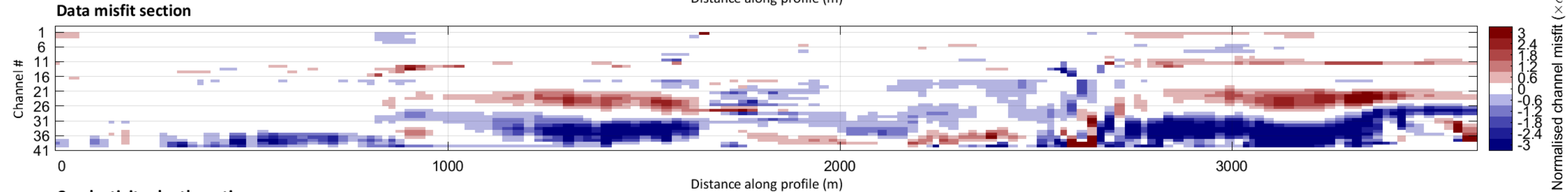
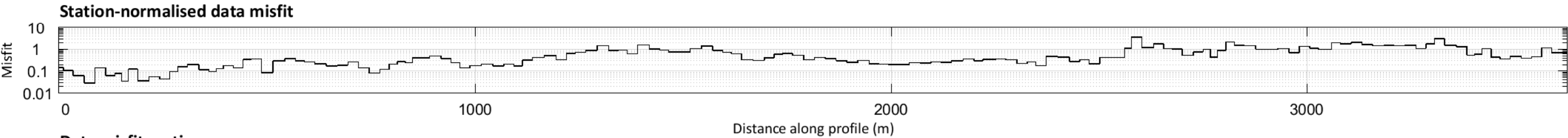
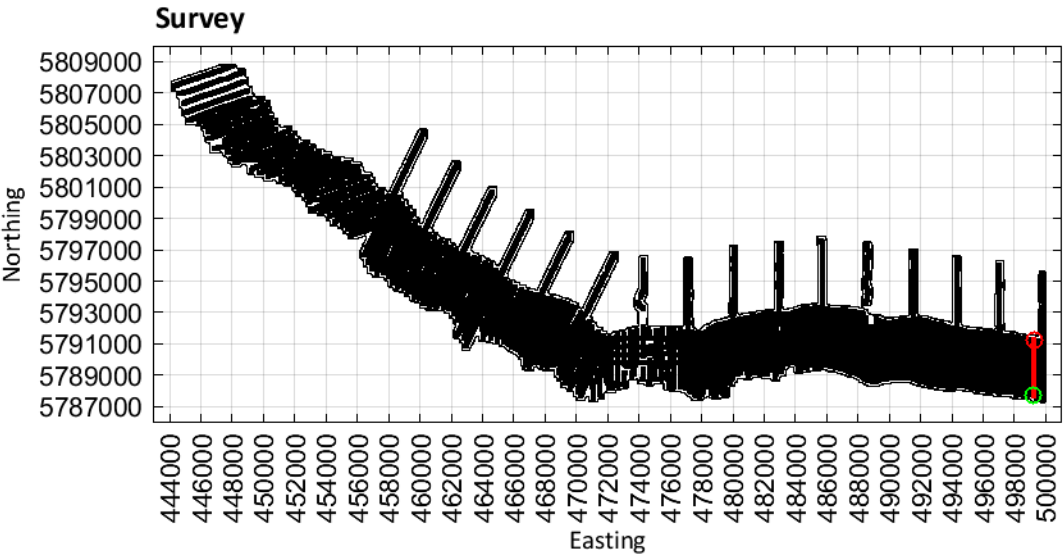
MGA Zone 54



Limestone Coast
Spatially constrained inversion

Line: 301951

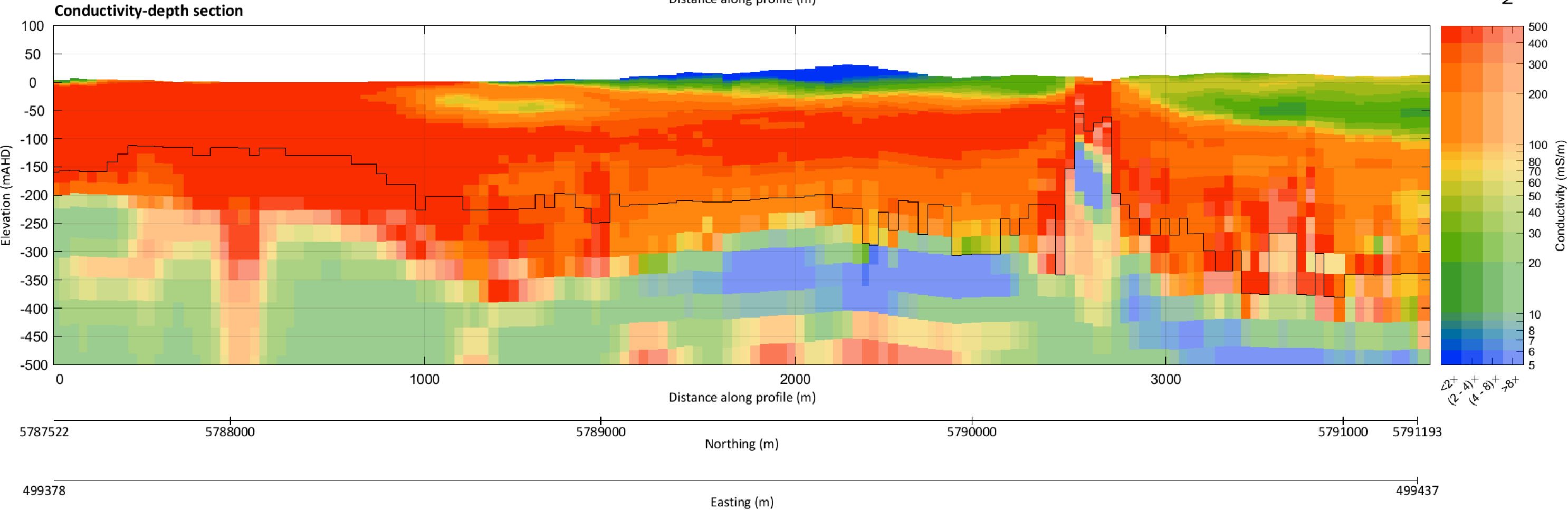
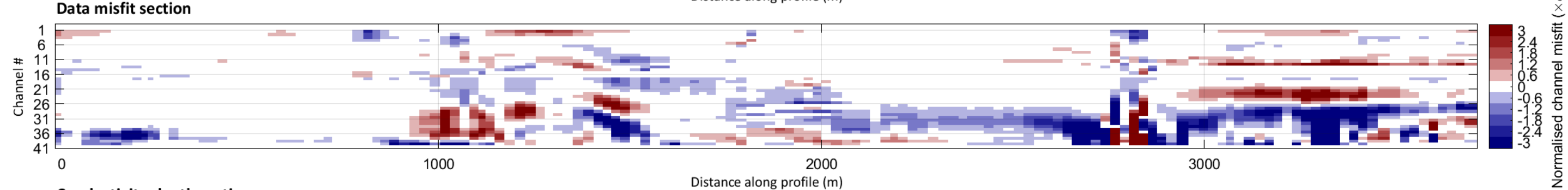
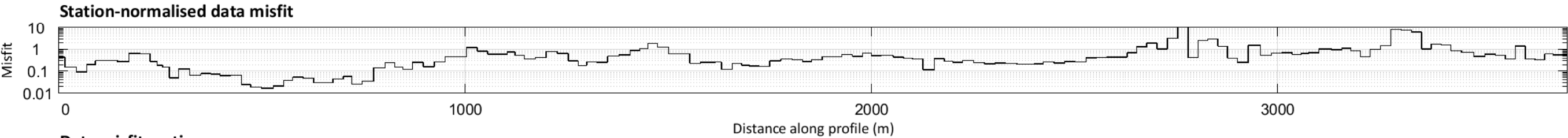
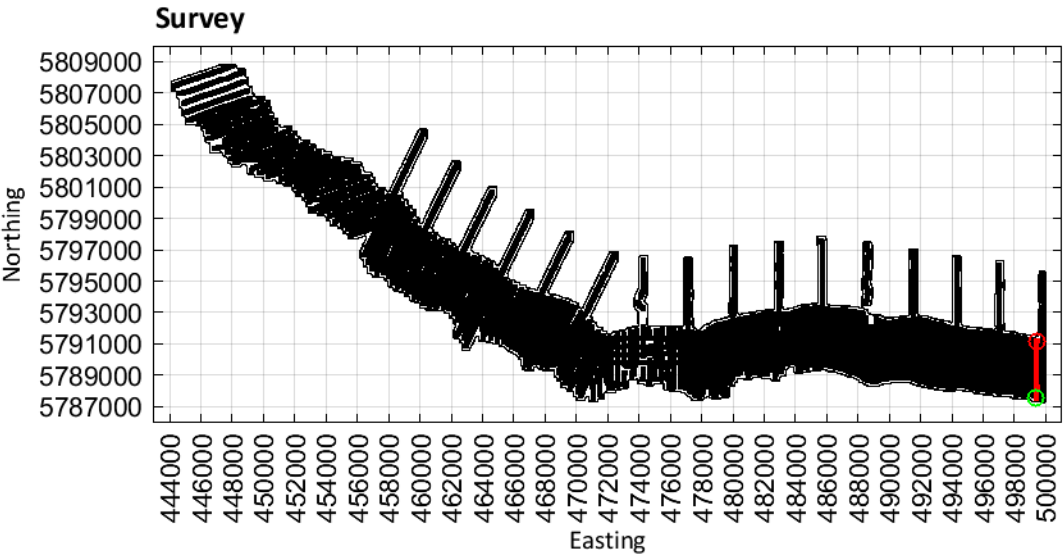
MGA Zone 54



Limestone Coast
Spatially constrained inversion

Line: 301961

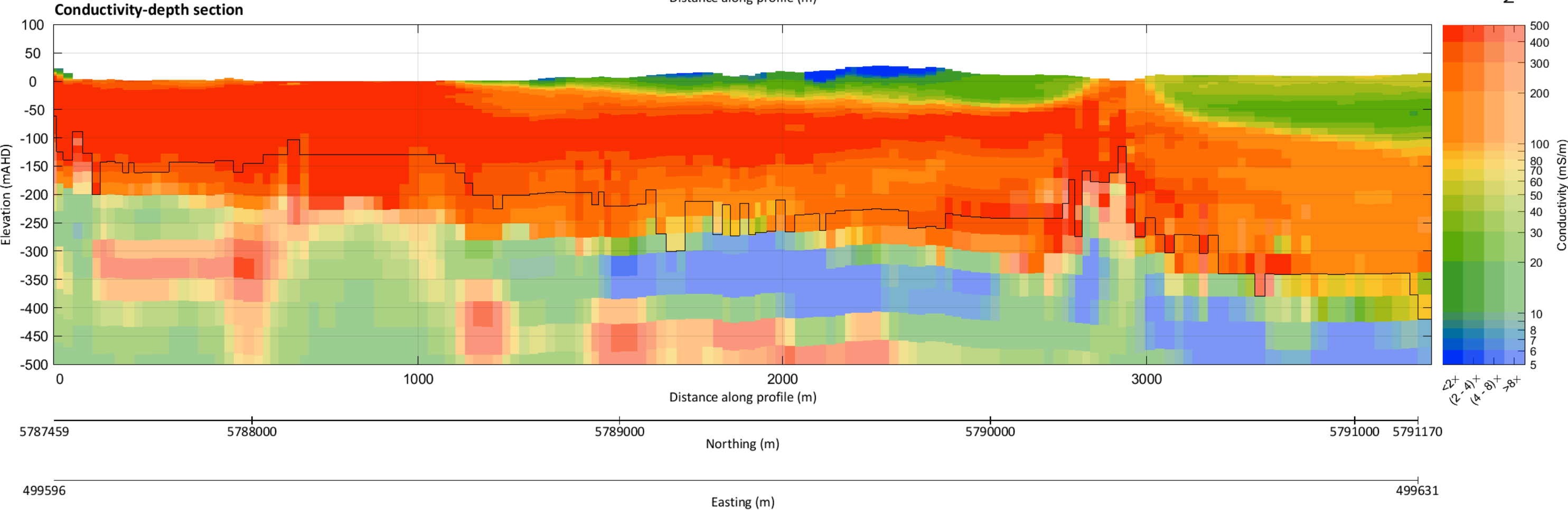
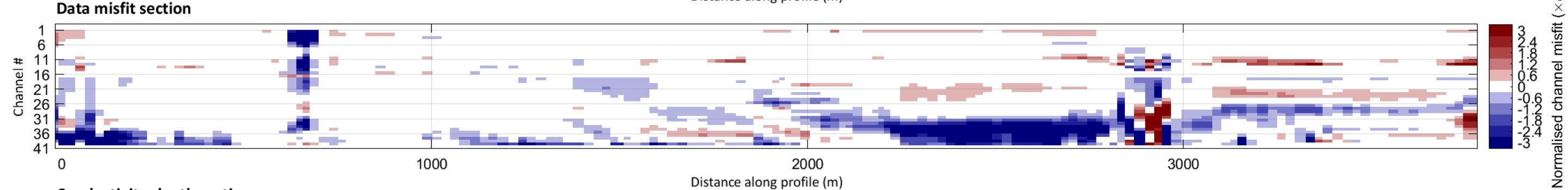
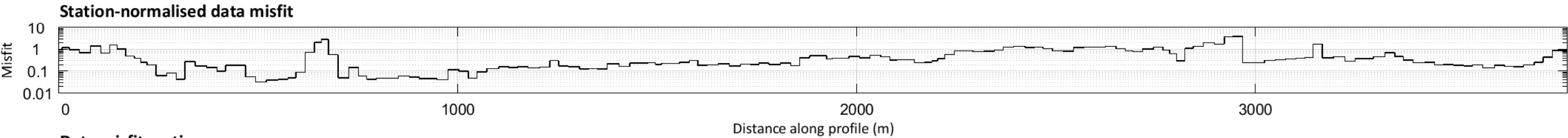
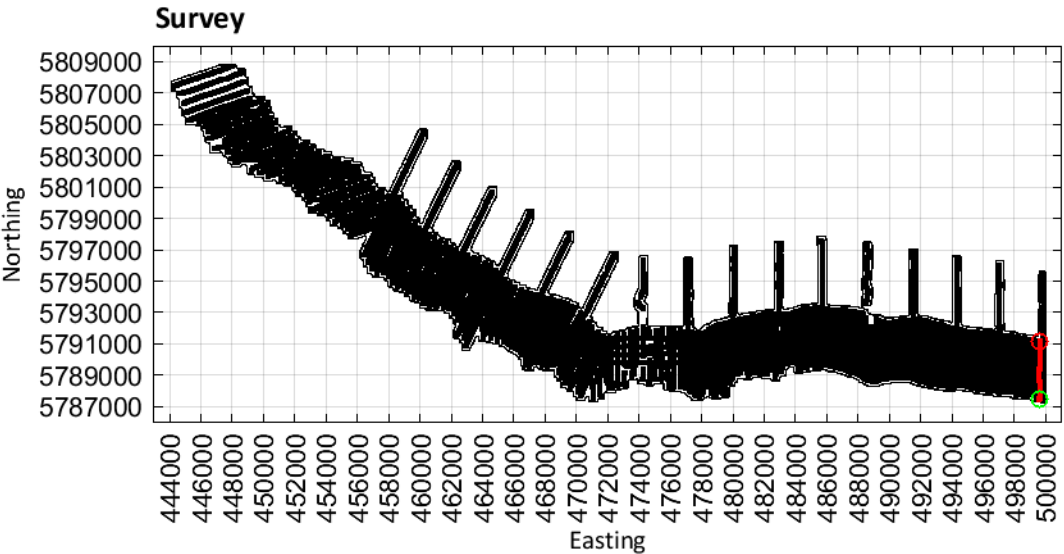
MGA Zone 54



Limestone Coast
Spatially constrained inversion

Line: 301971

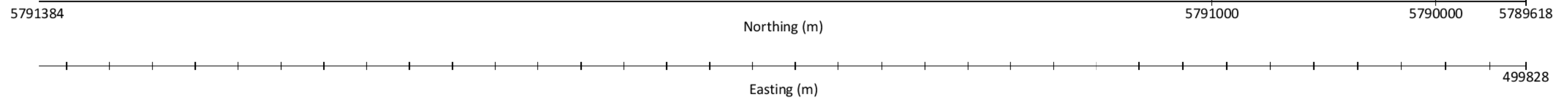
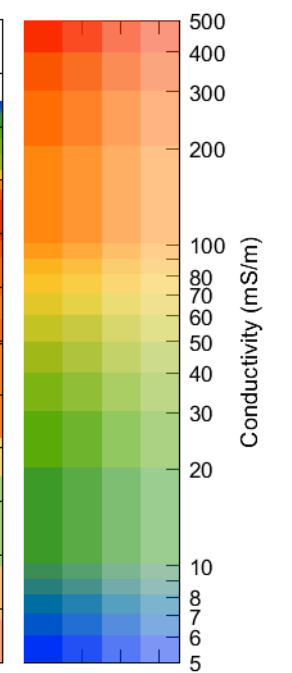
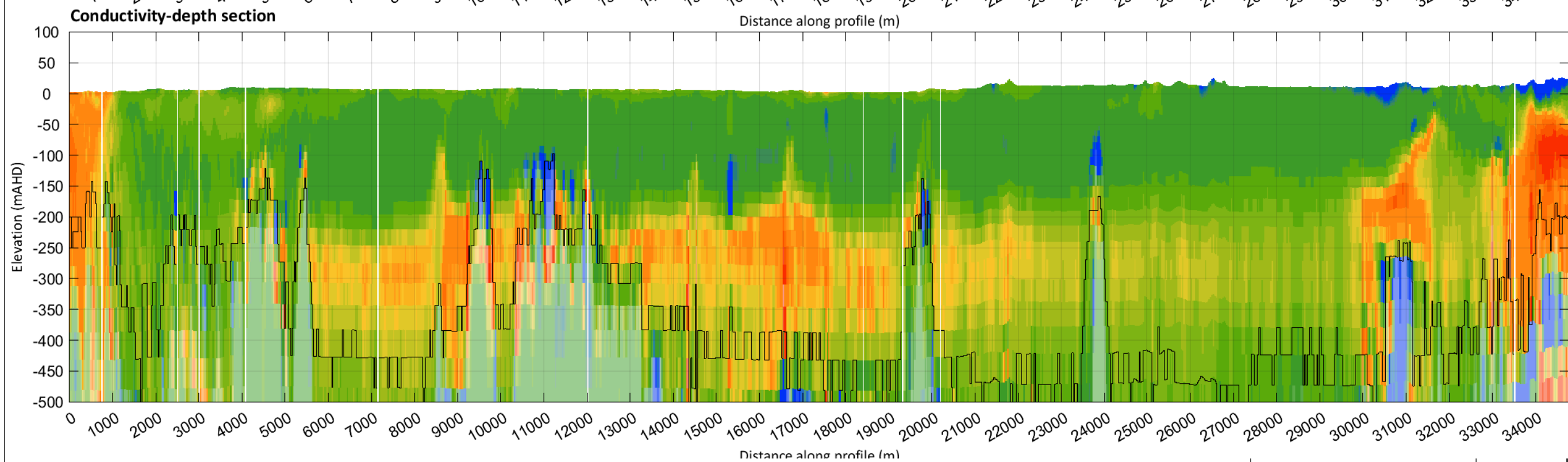
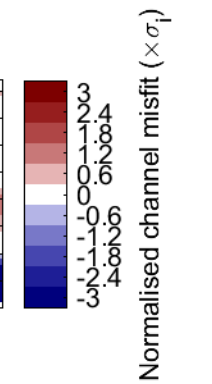
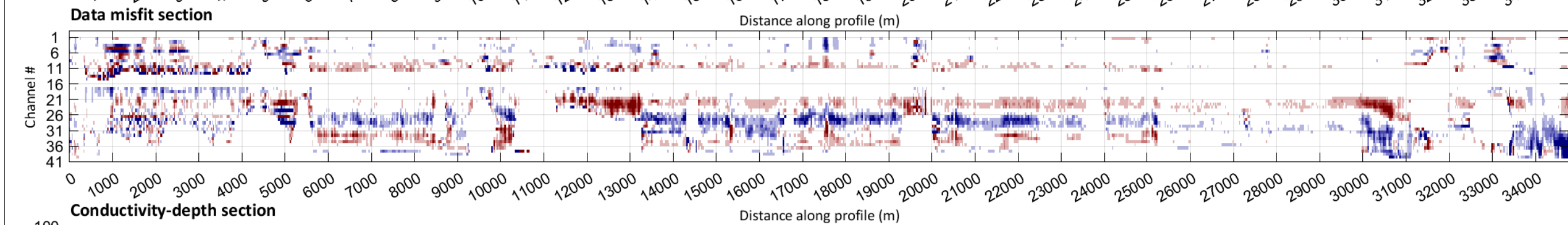
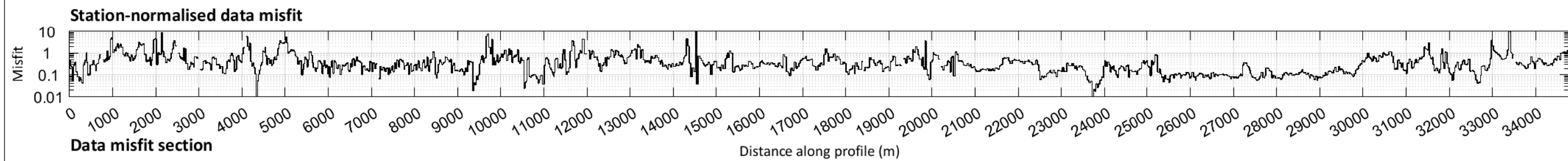
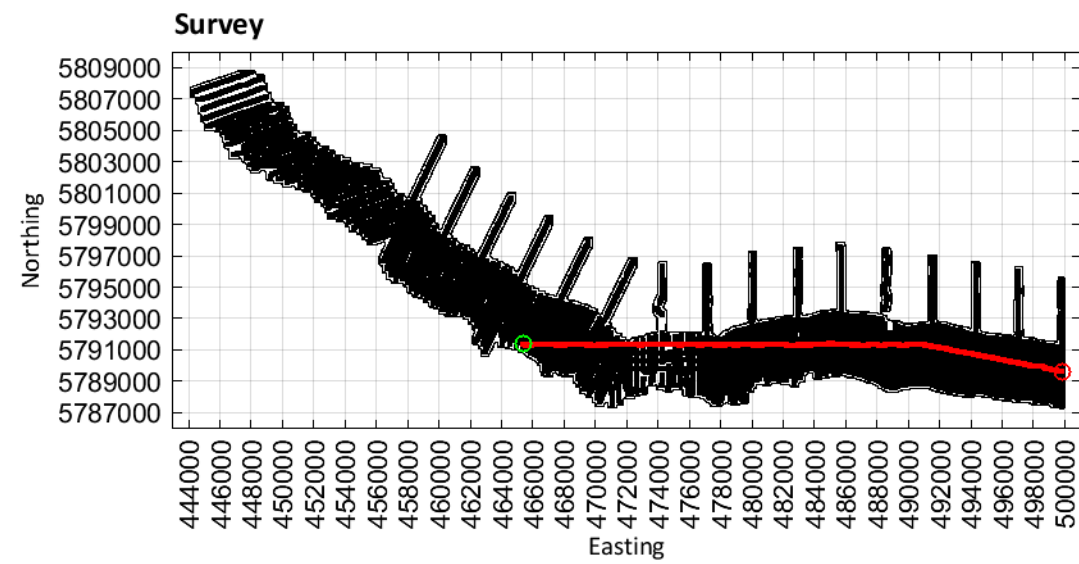
MGA Zone 54



Limestone Coast
Spatially constrained inversion

Line: 400001

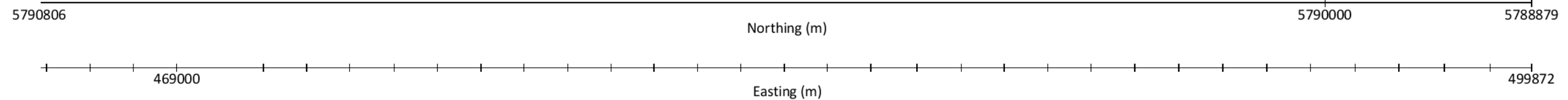
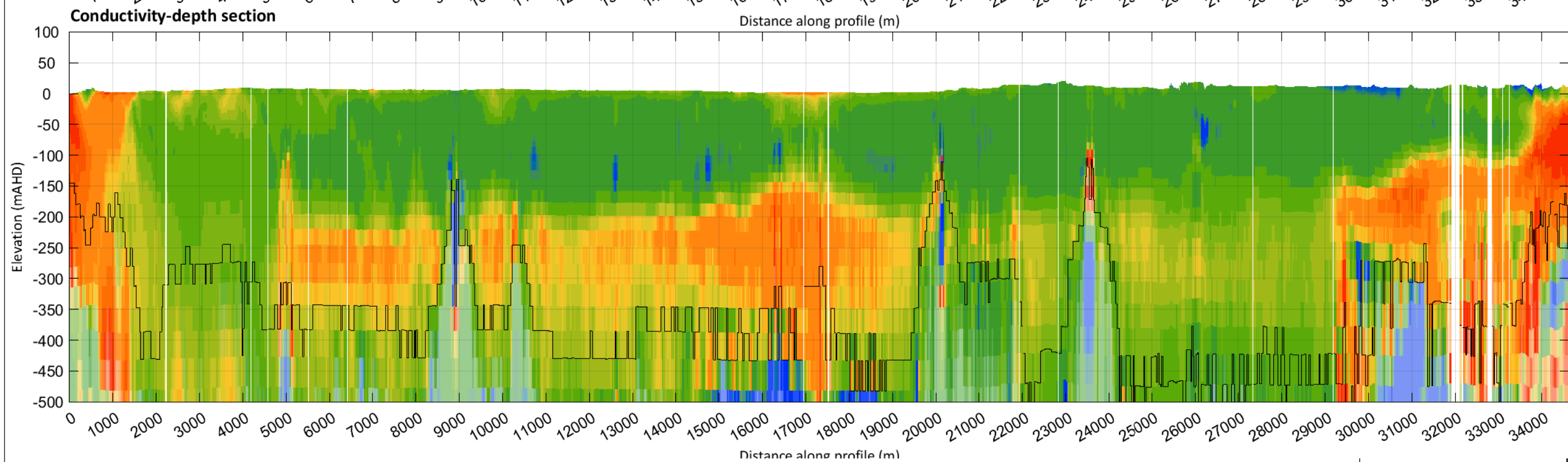
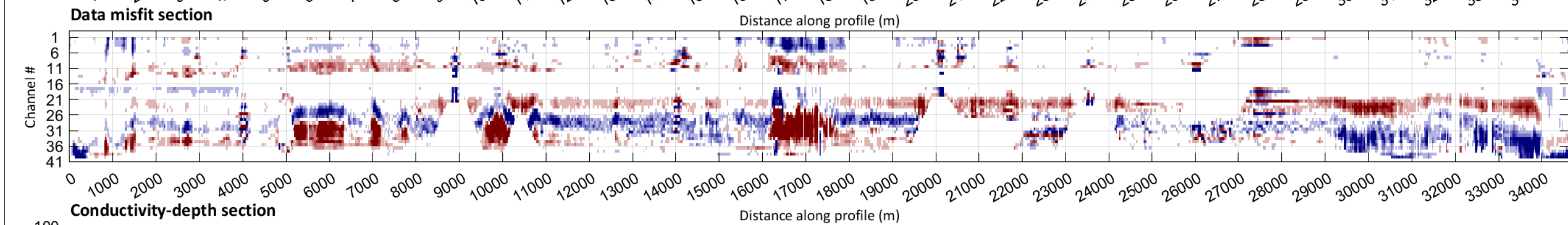
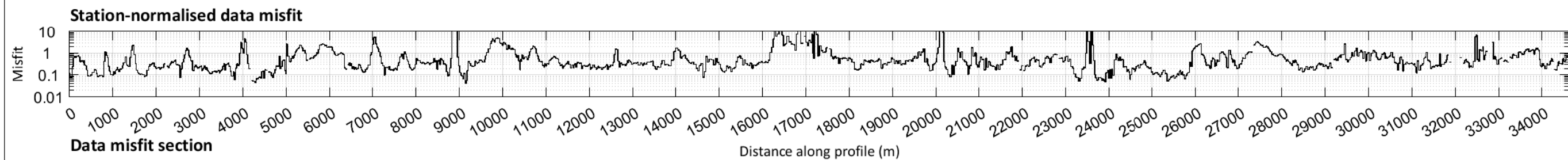
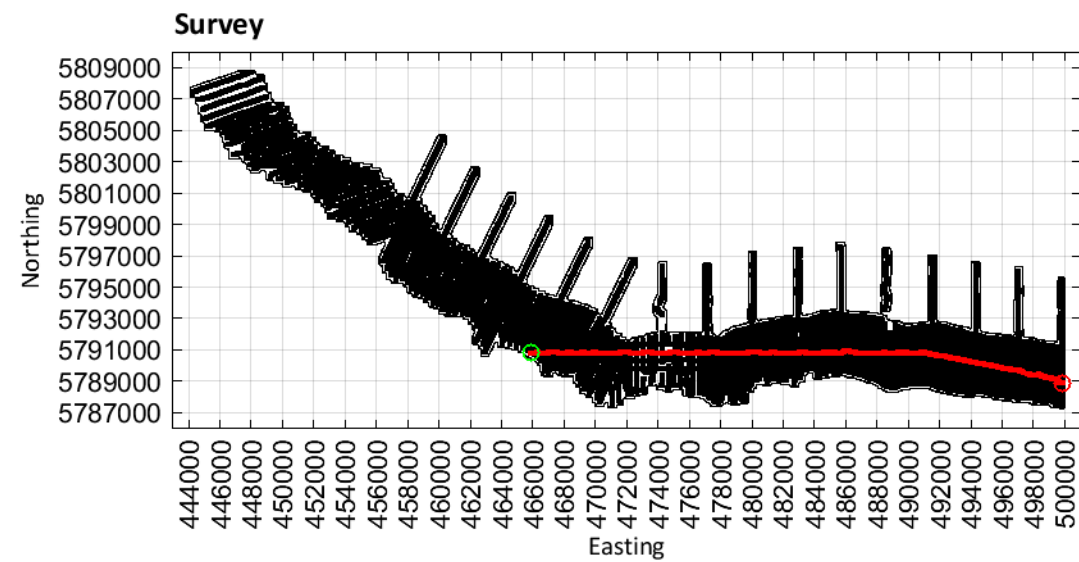
MGA Zone 54



Limestone Coast
Spatially constrained inversion

Line: 400011

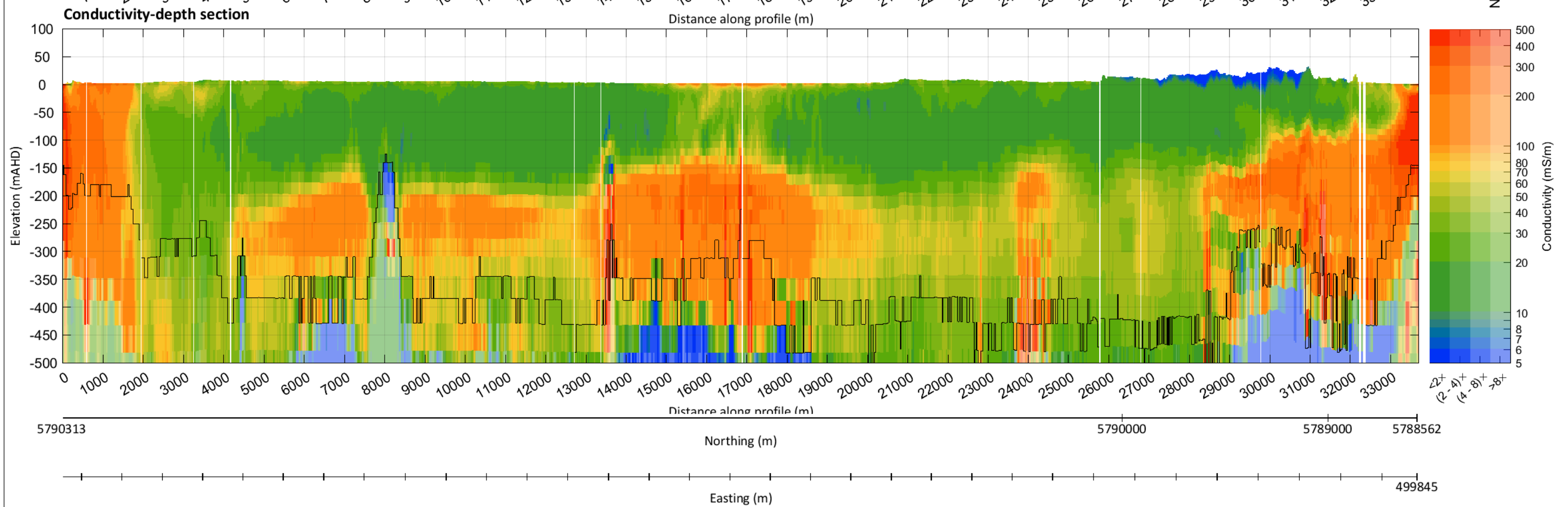
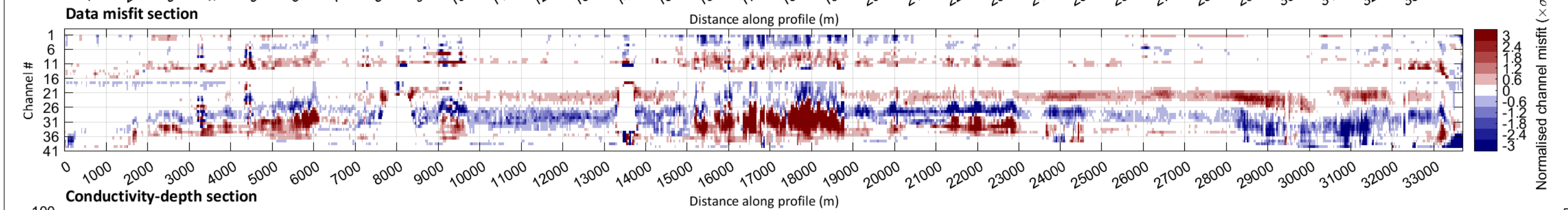
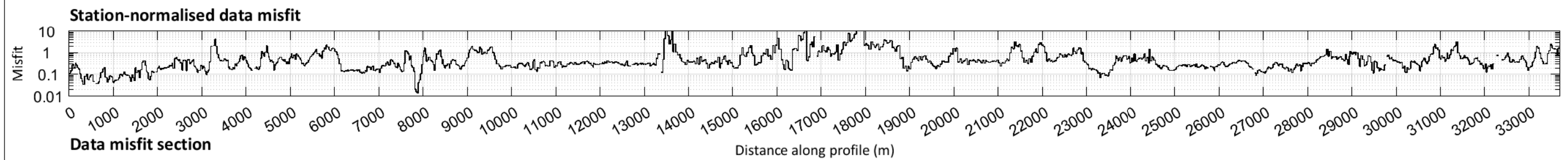
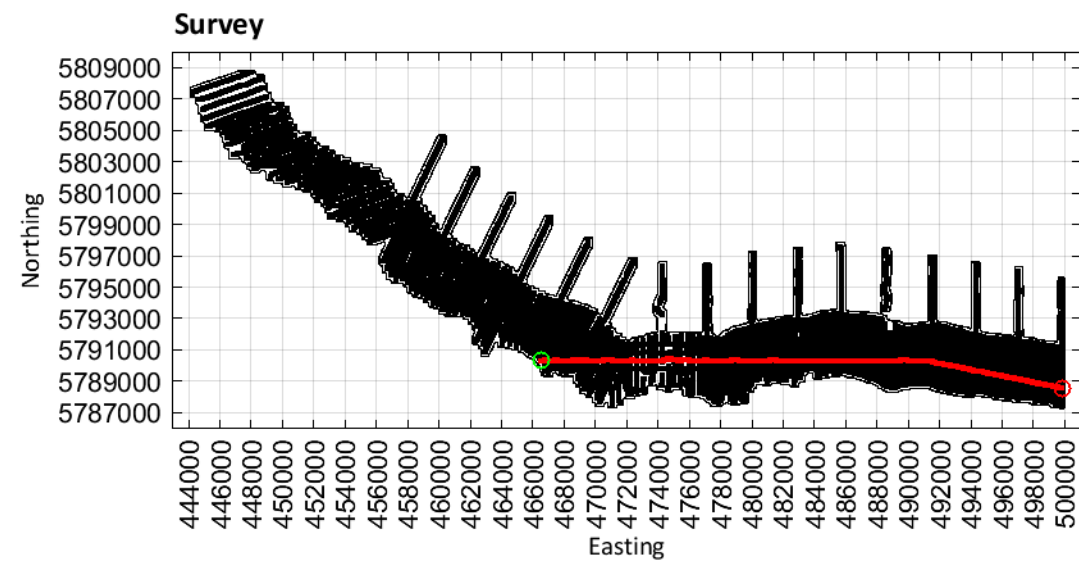
MGA Zone 54



Limestone Coast
Spatially constrained inversion

Line: 400021

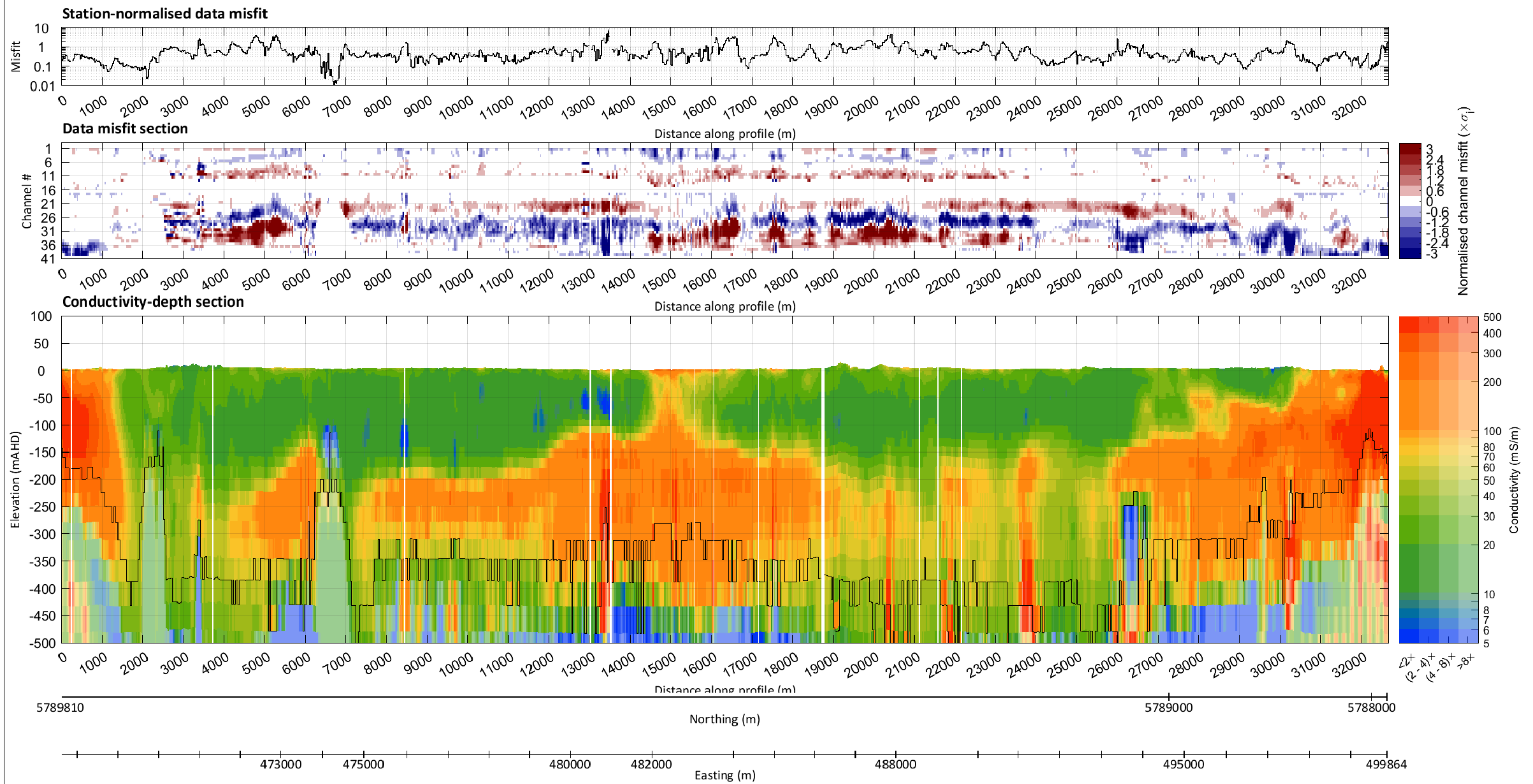
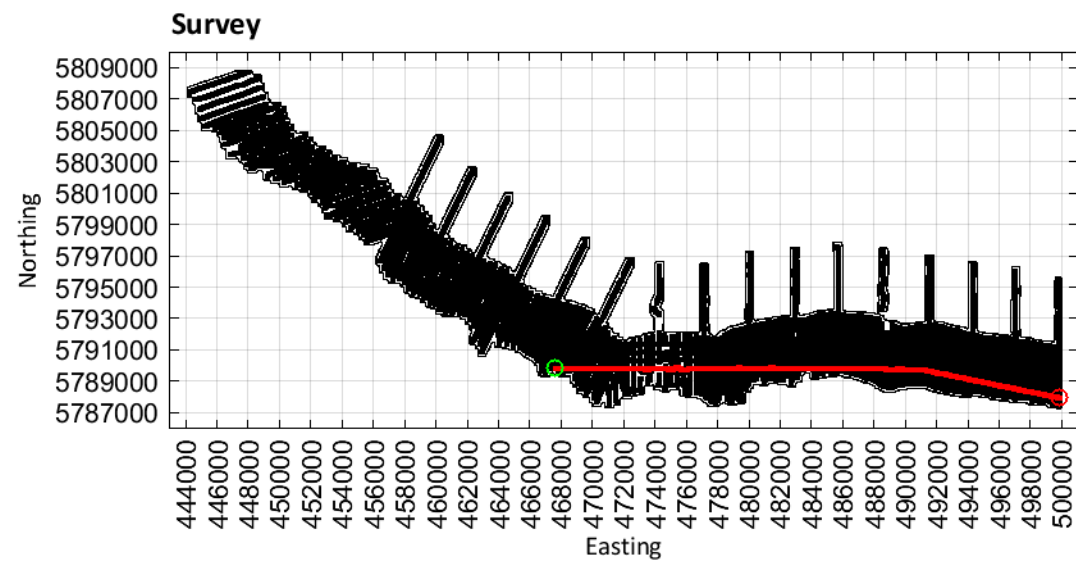
MGA Zone 54



Limestone Coast
Spatially constrained inversion

Line: 400031

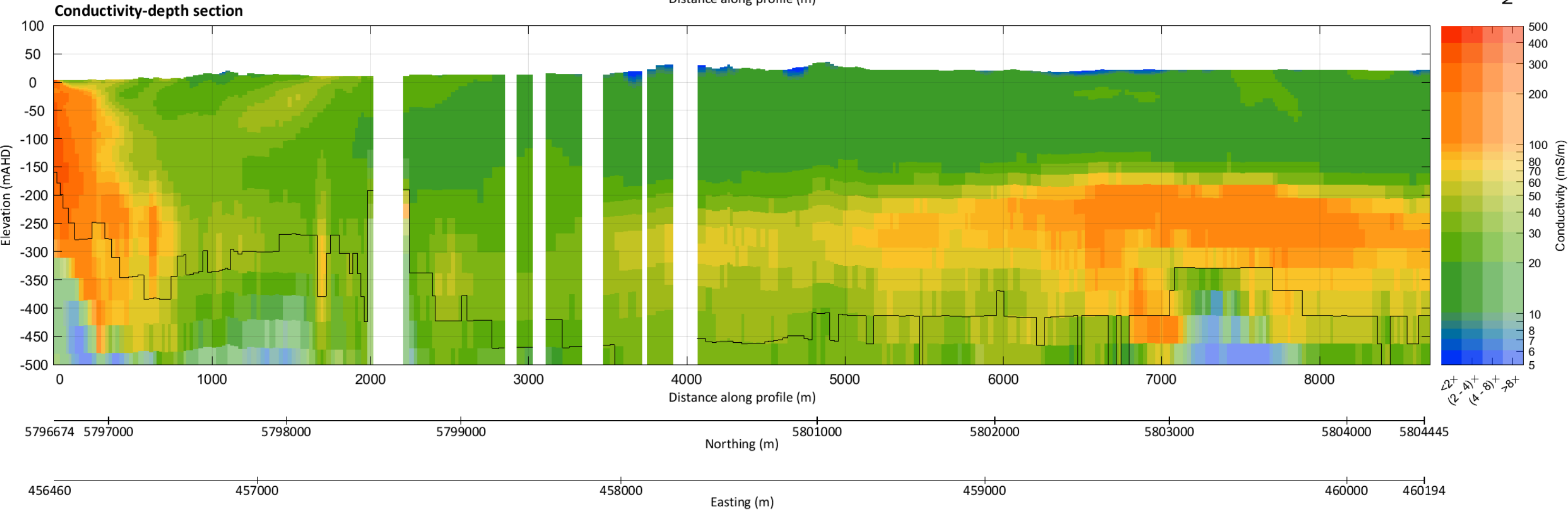
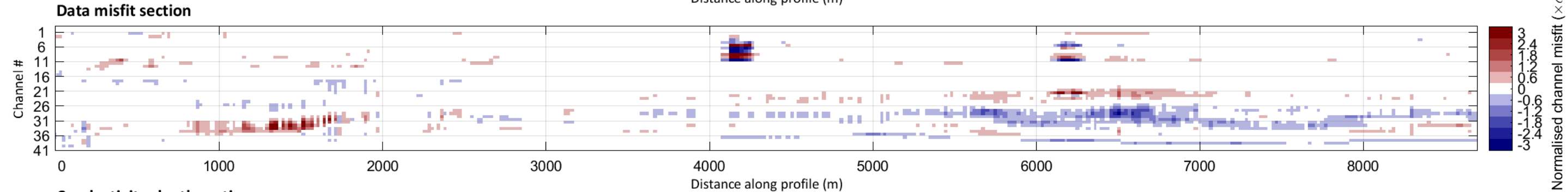
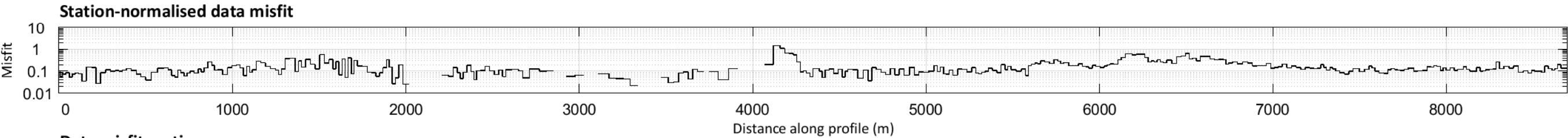
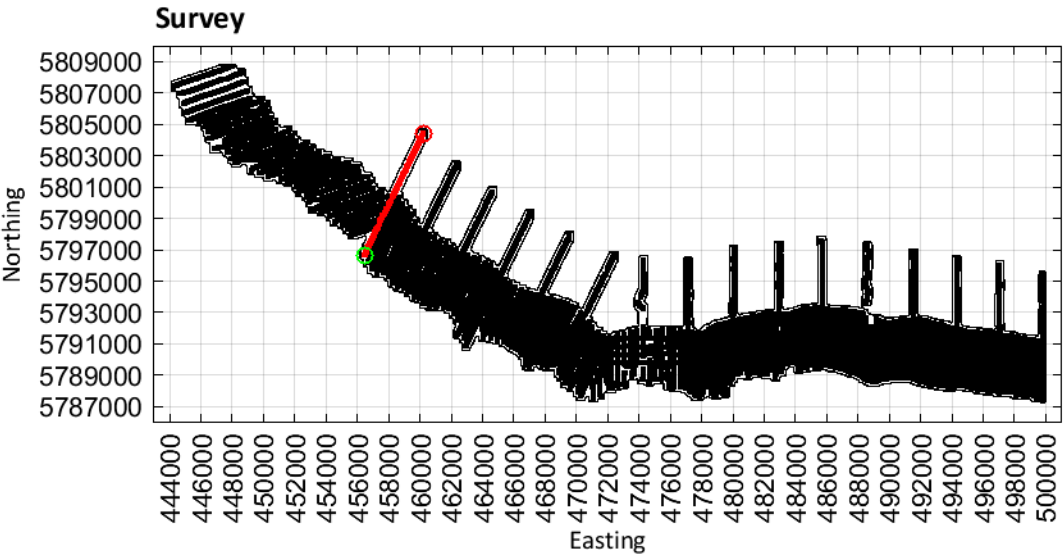
MGA Zone 54



Limestone Coast
Spatially constrained inversion

Line: 500001

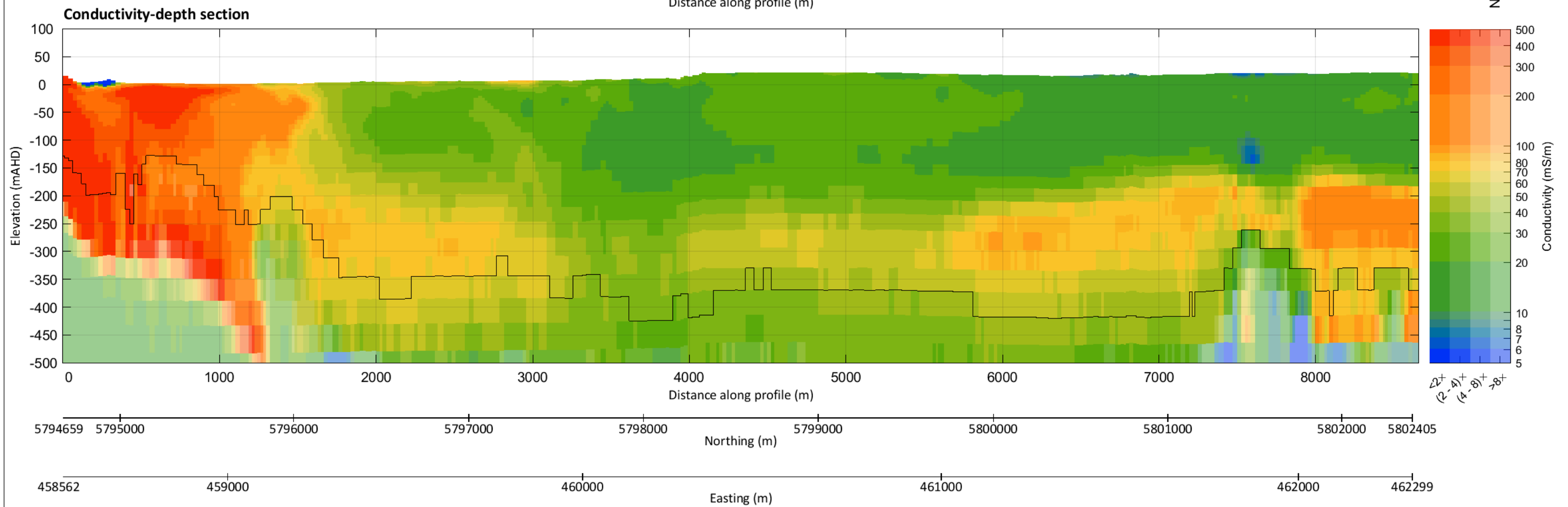
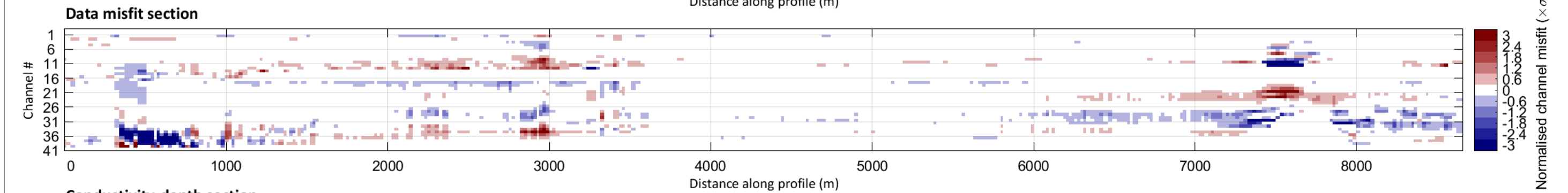
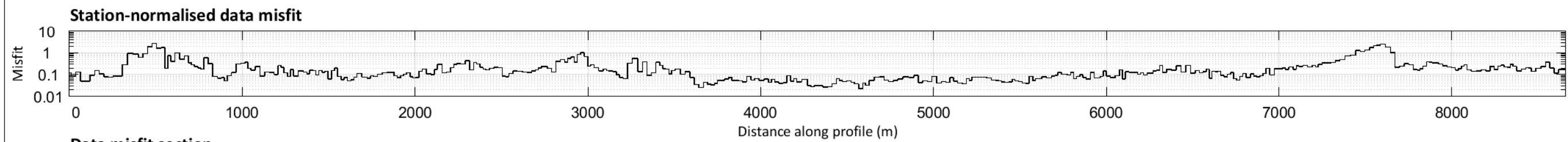
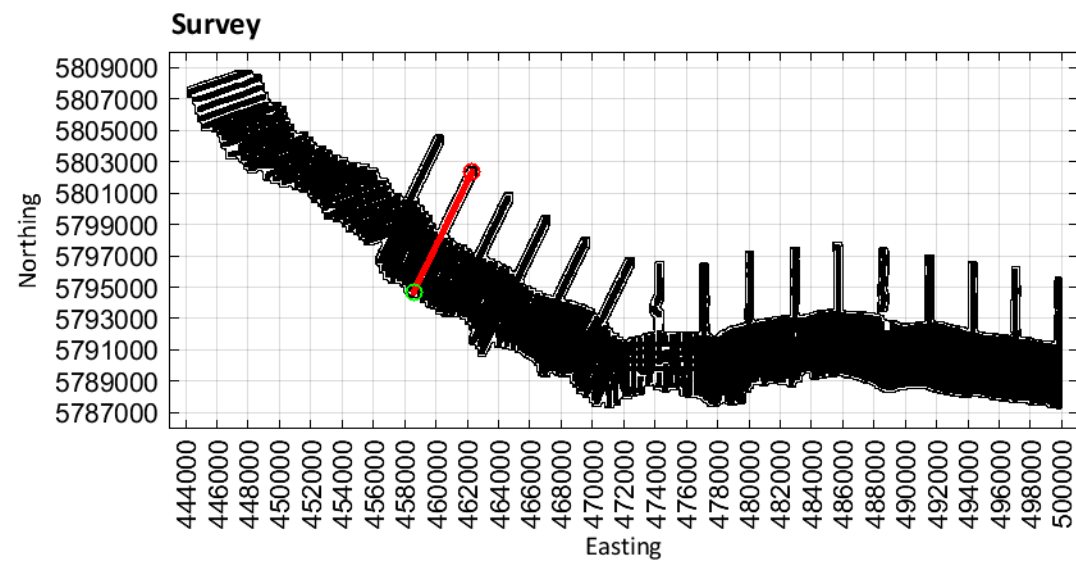
MGA Zone 54



Limestone Coast
Spatially constrained inversion

Line: 500011

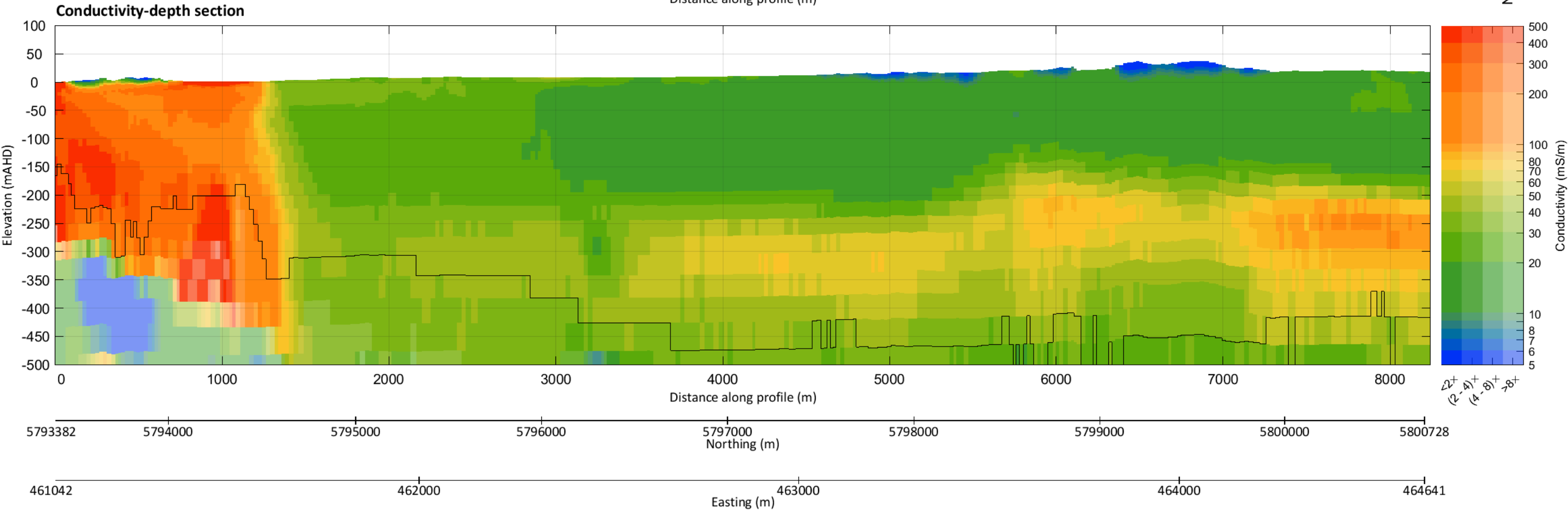
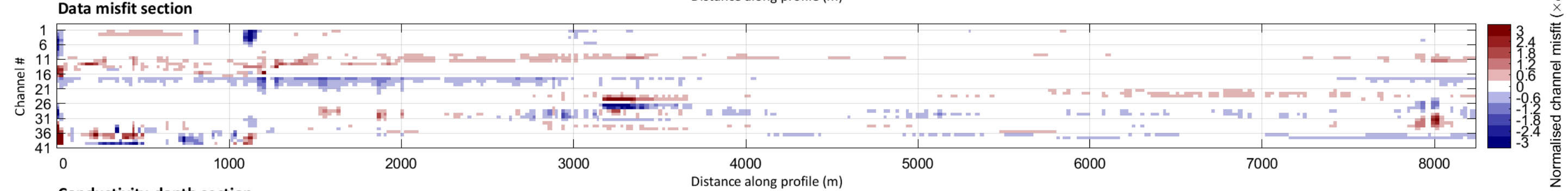
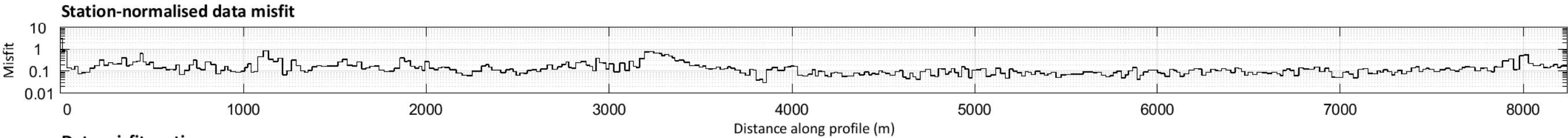
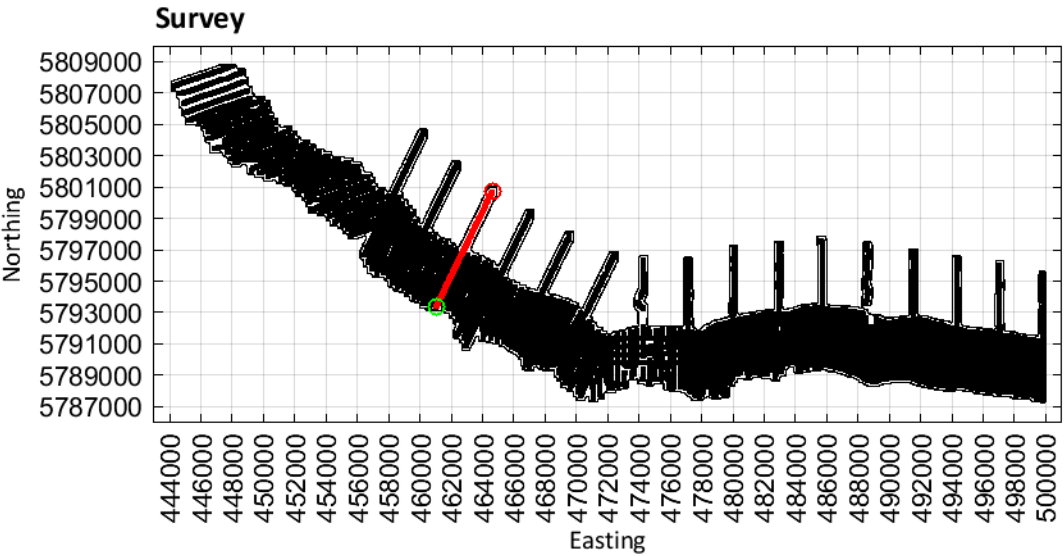
MGA Zone 54



Limestone Coast
Spatially constrained inversion

Line: 500021

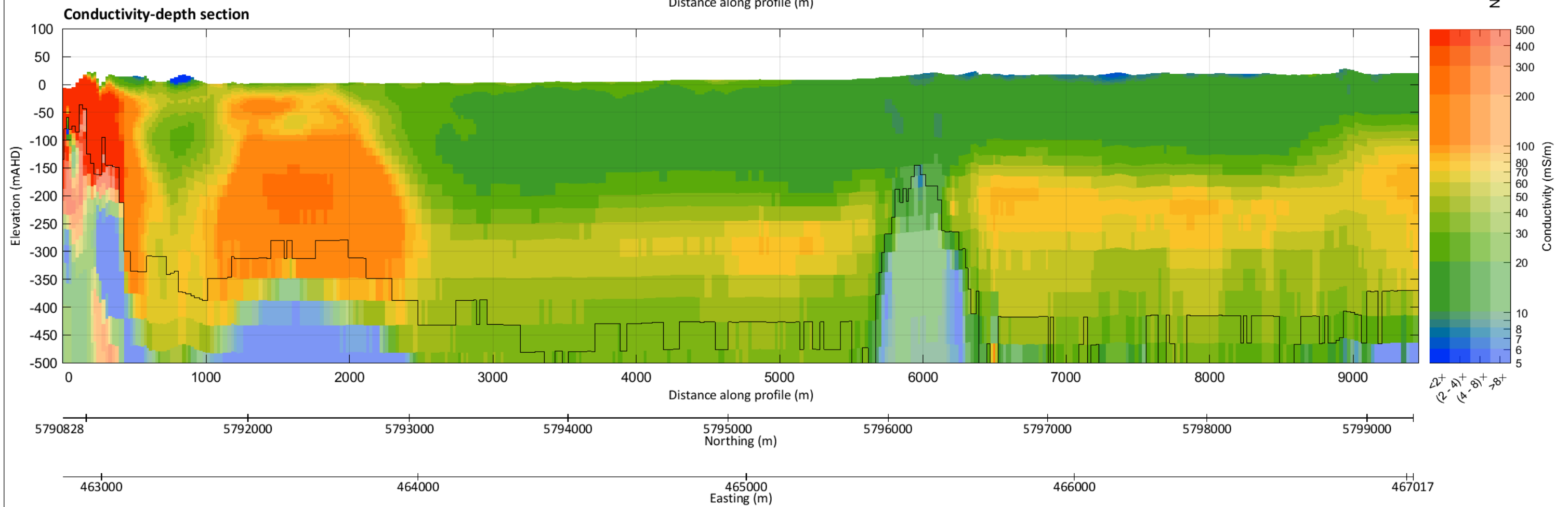
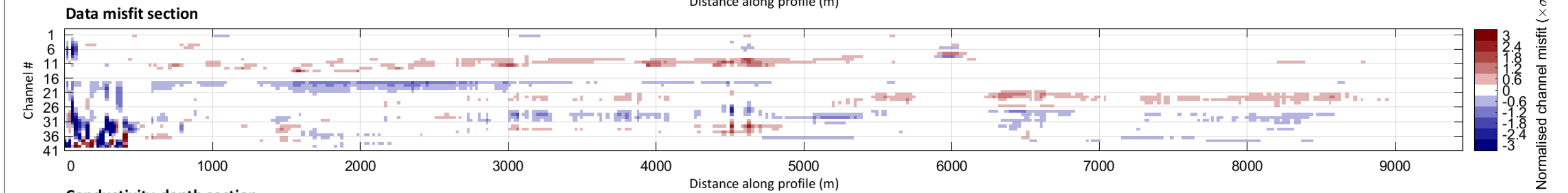
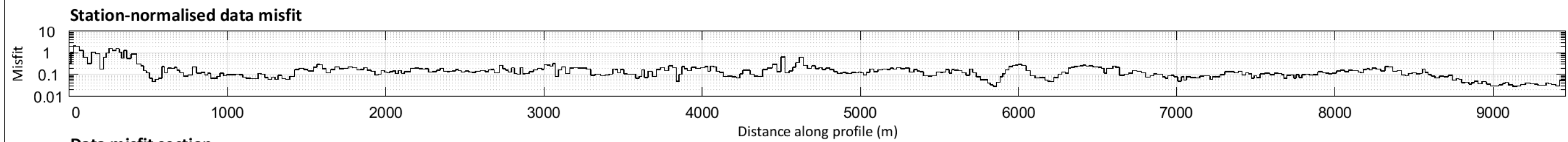
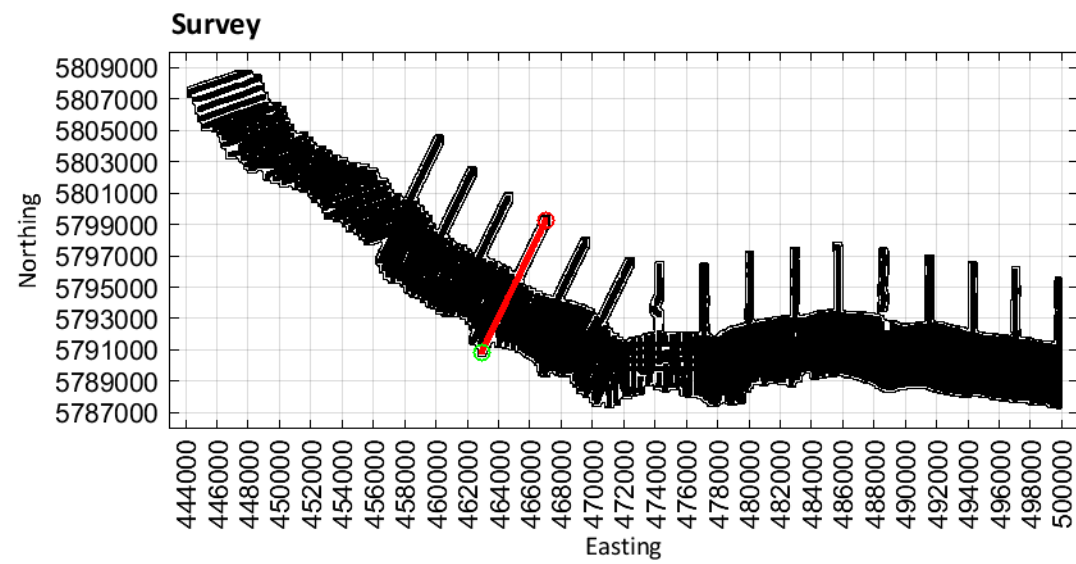
MGA Zone 54



Limestone Coast
Spatially constrained inversion

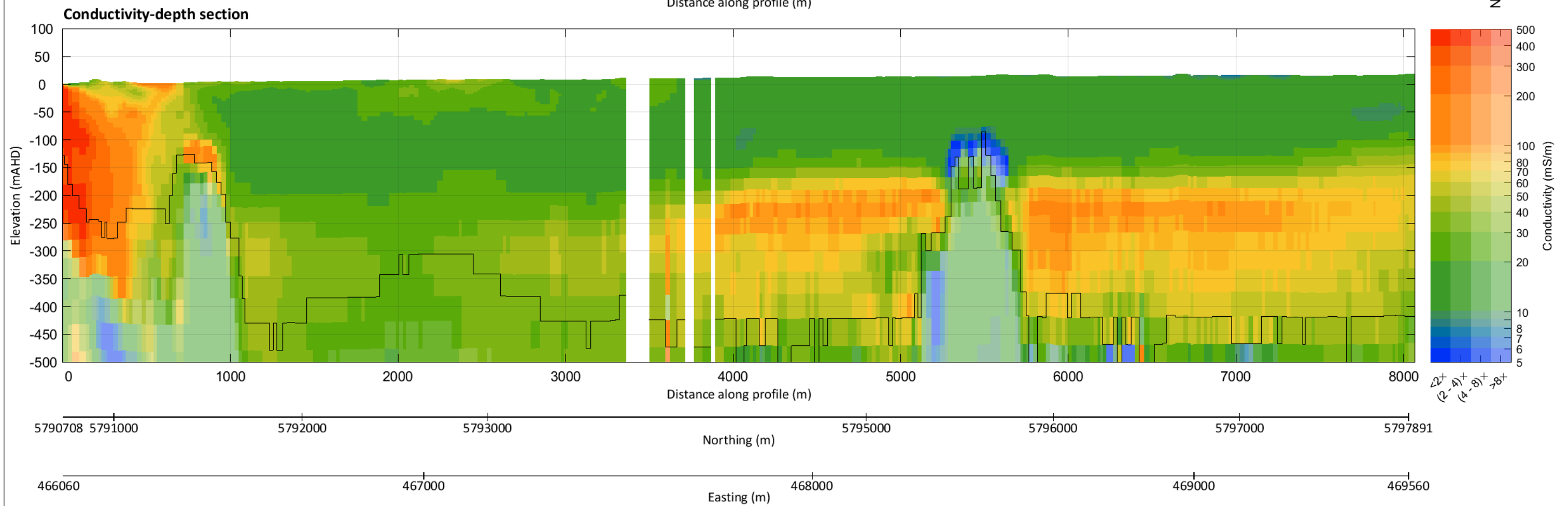
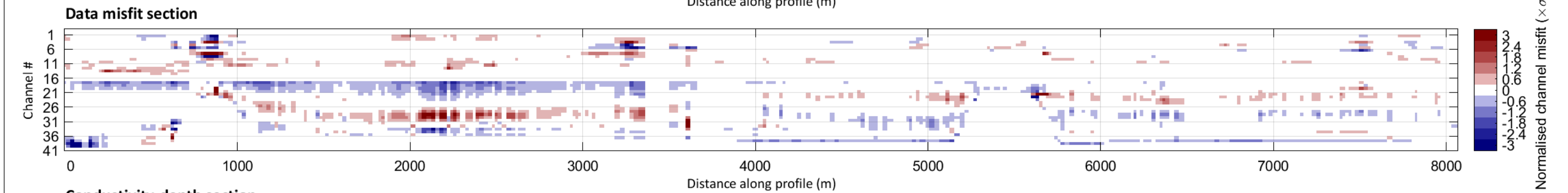
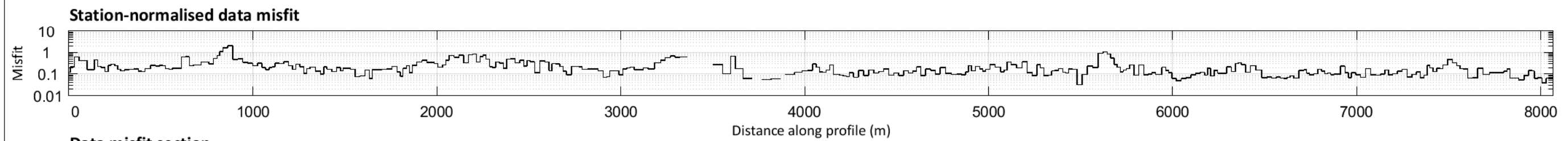
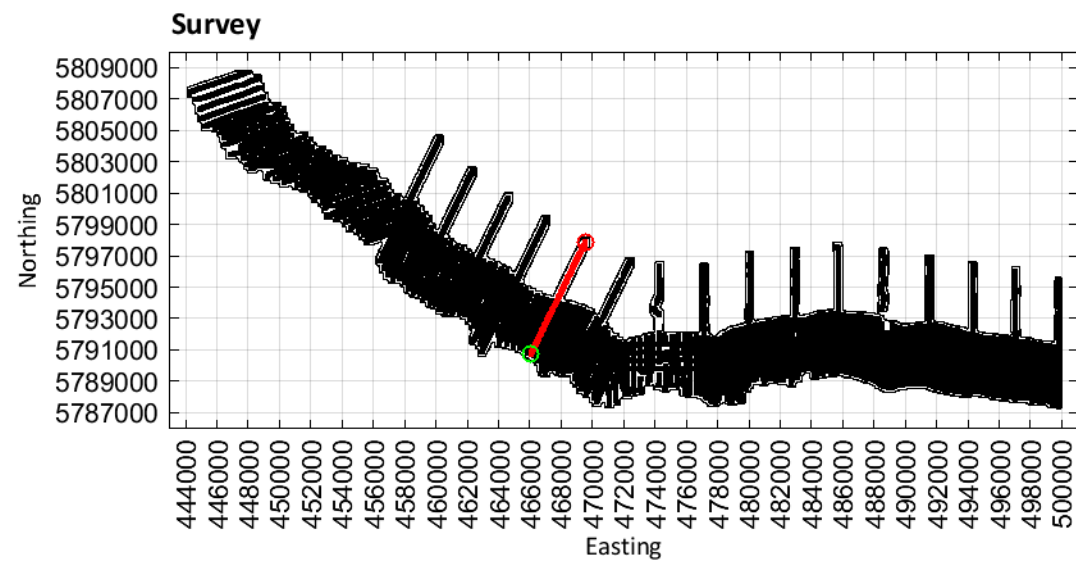
Line: 500031

MGA Zone 54



MGA Zone 54

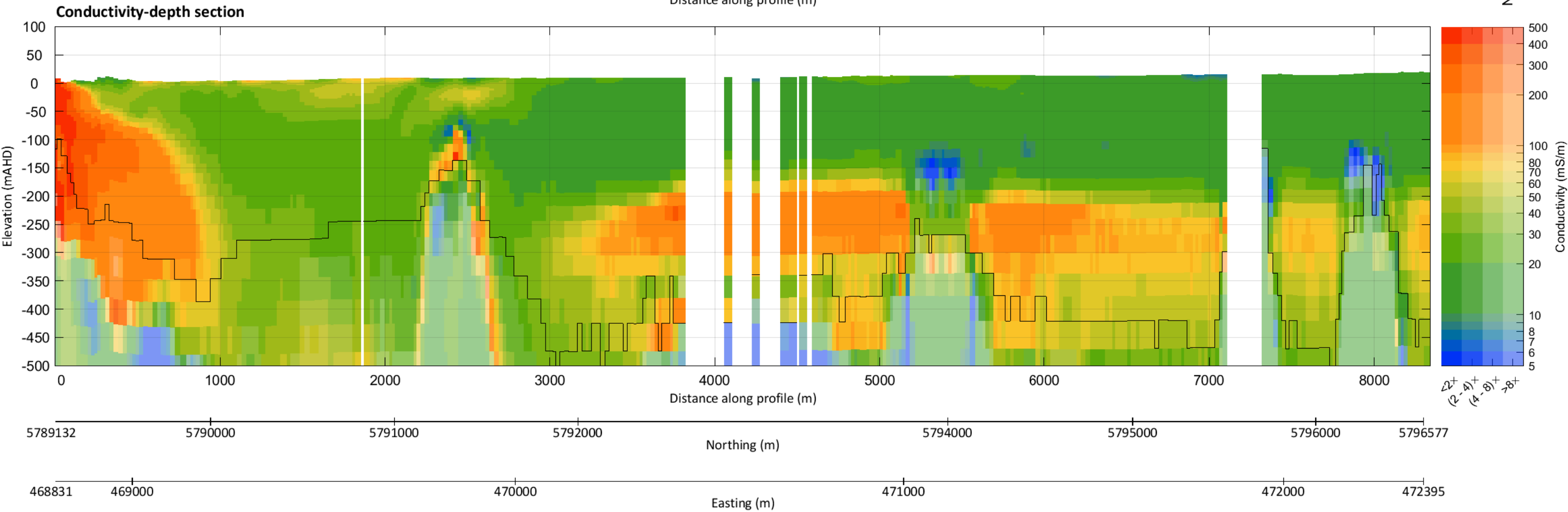
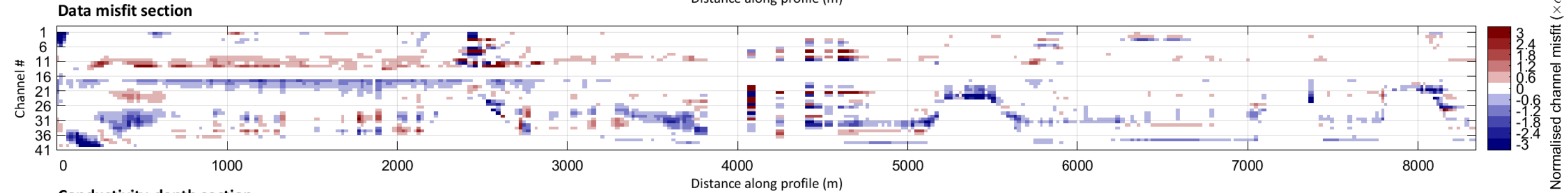
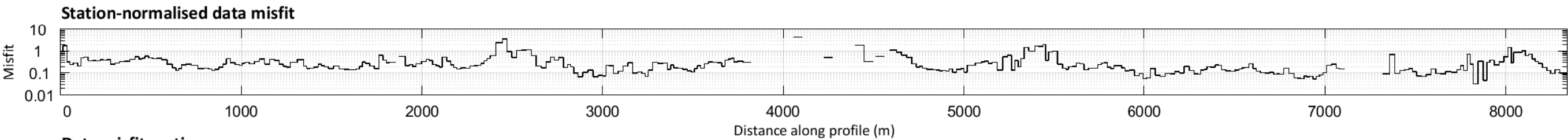
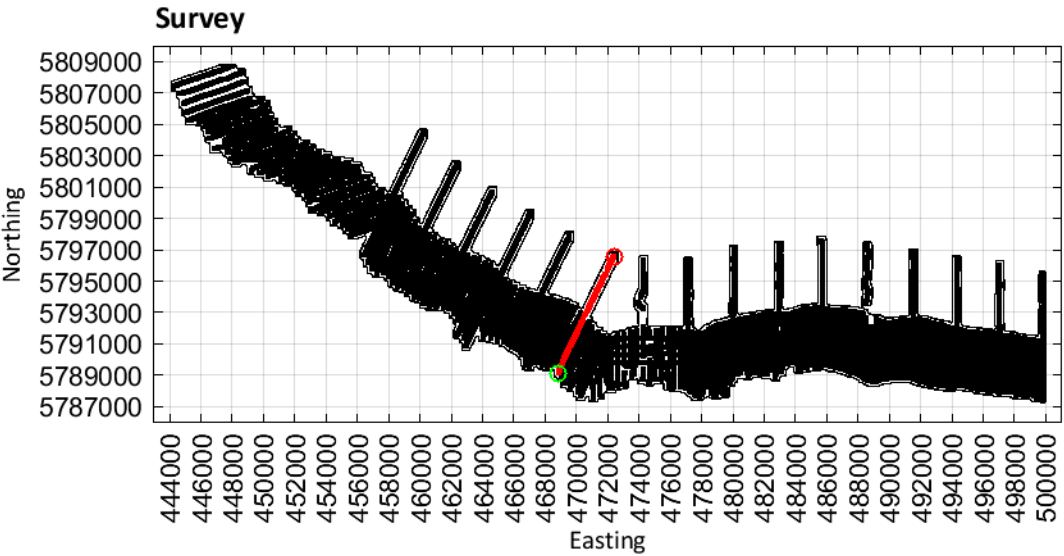
MGA Zone 54



Limestone Coast
Spatially constrained inversion

Line: 500051

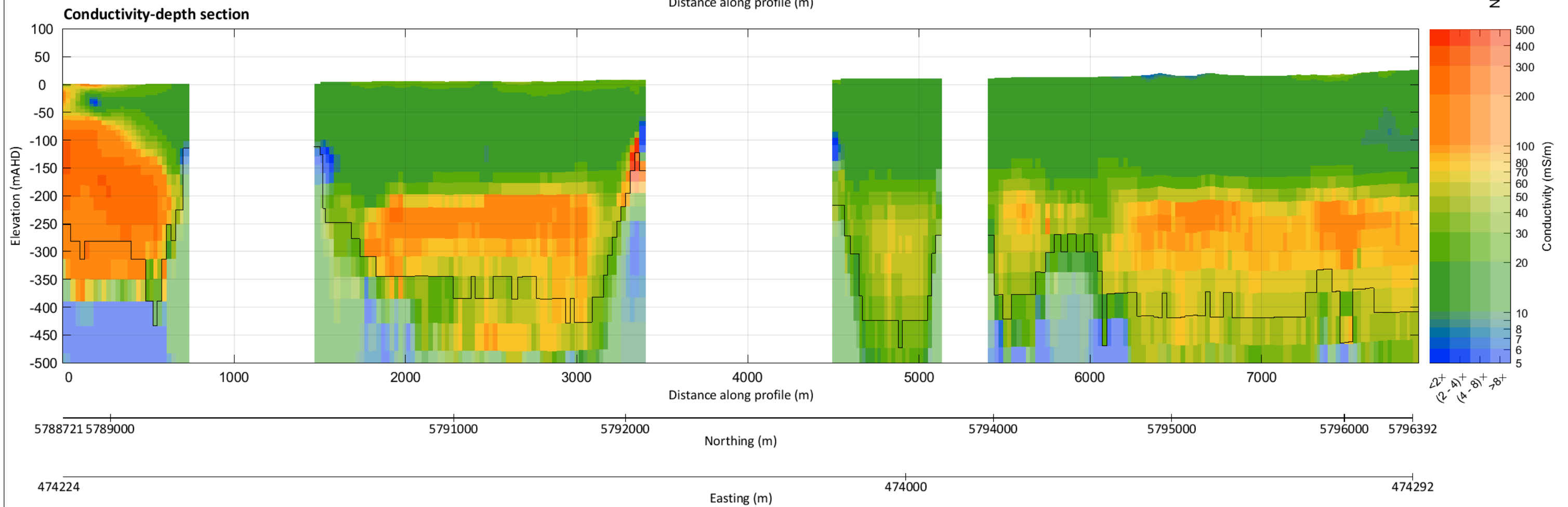
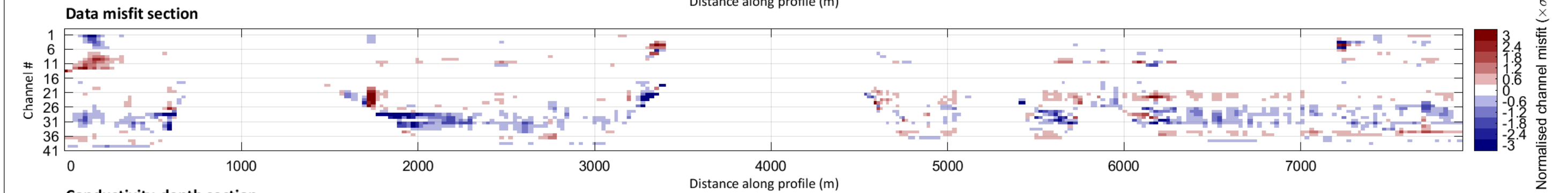
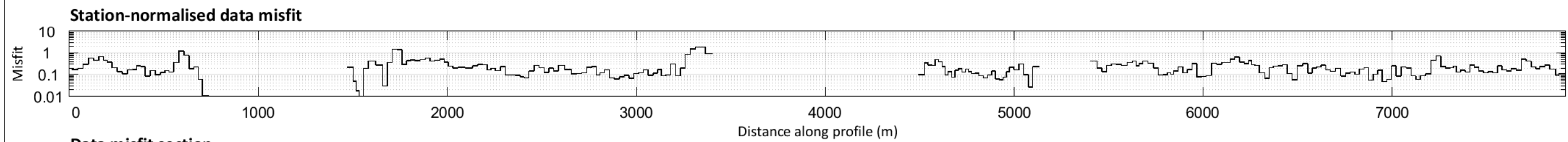
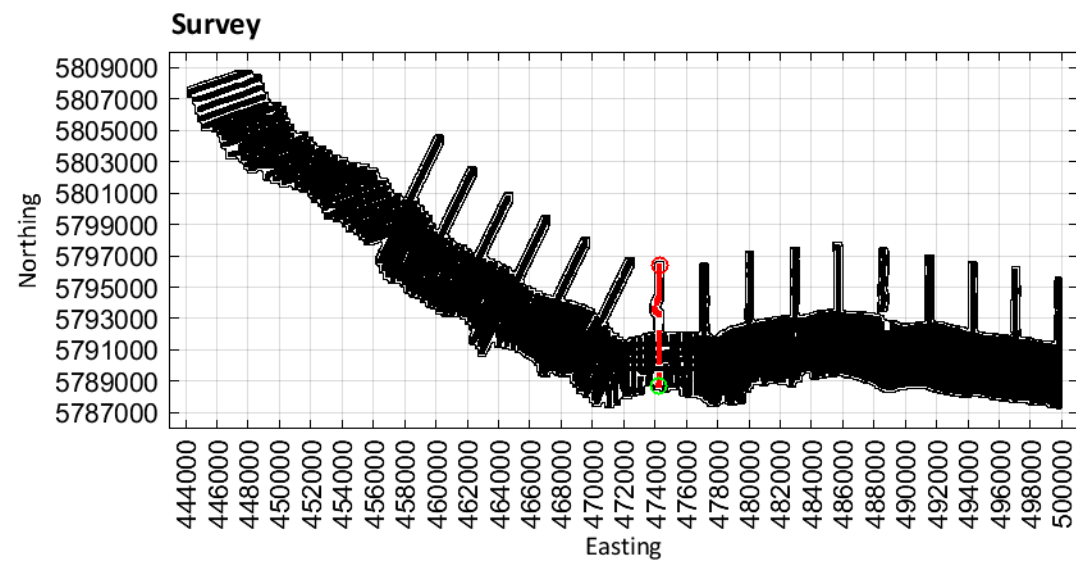
MGA Zone 54



Limestone Coast
Spatially constrained inversion

Line: 500061

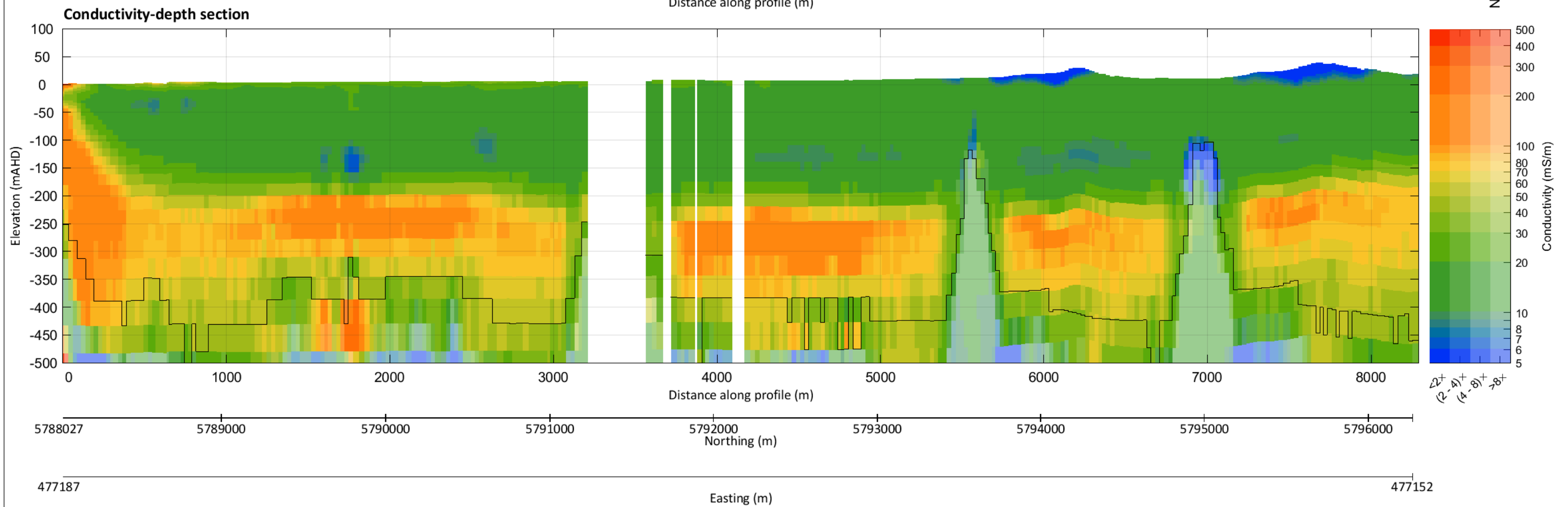
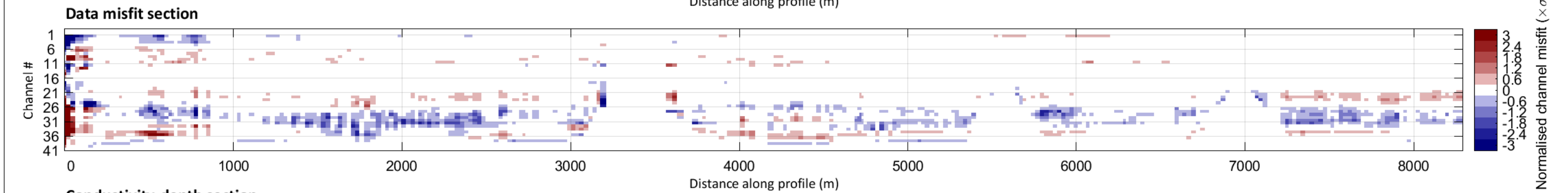
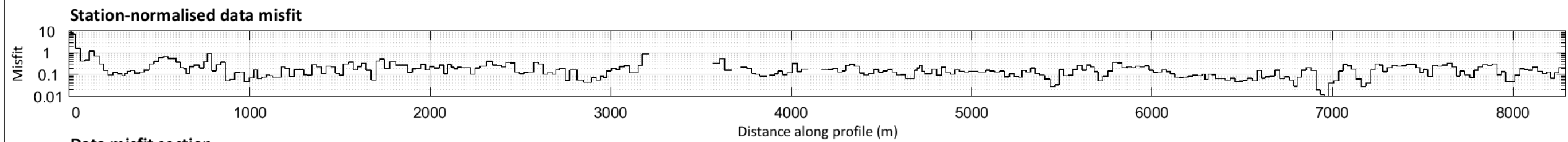
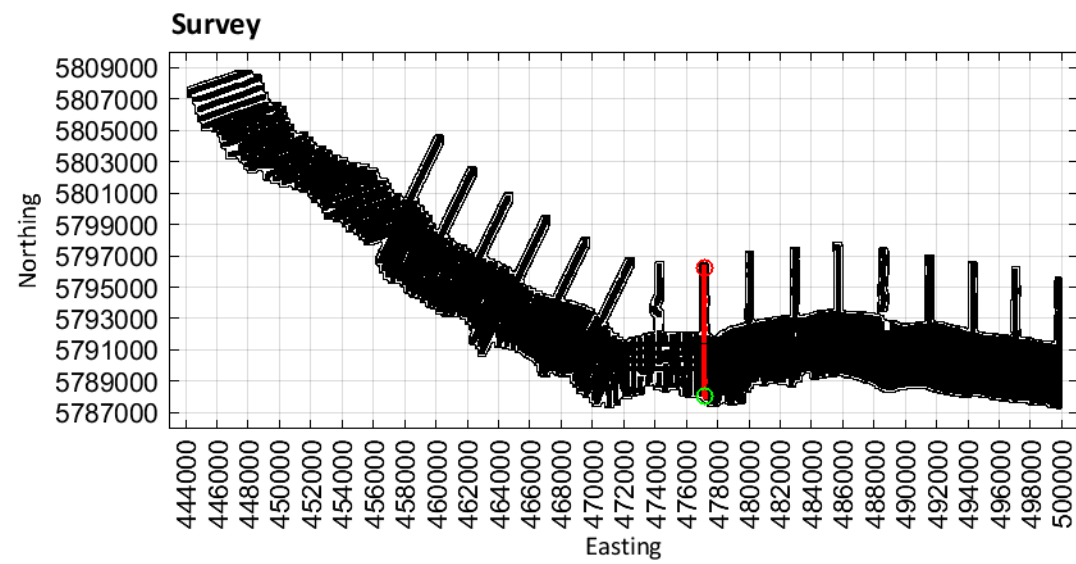
MGA Zone 54



Limestone Coast
Spatially constrained inversion

Line: 500071

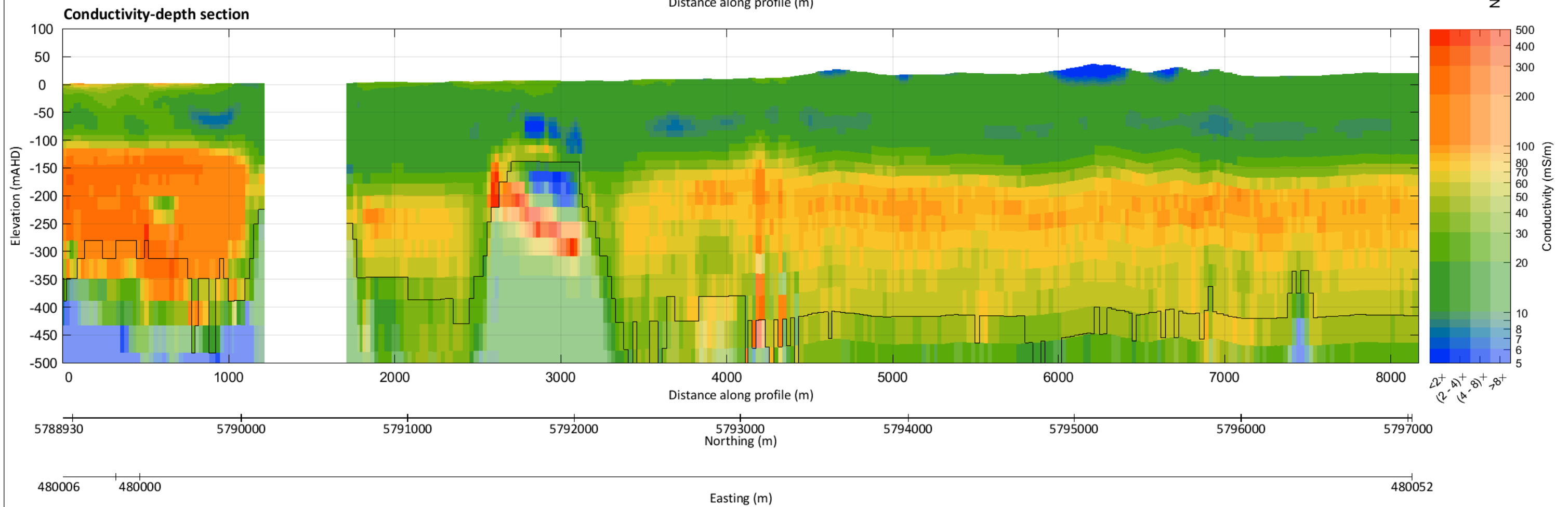
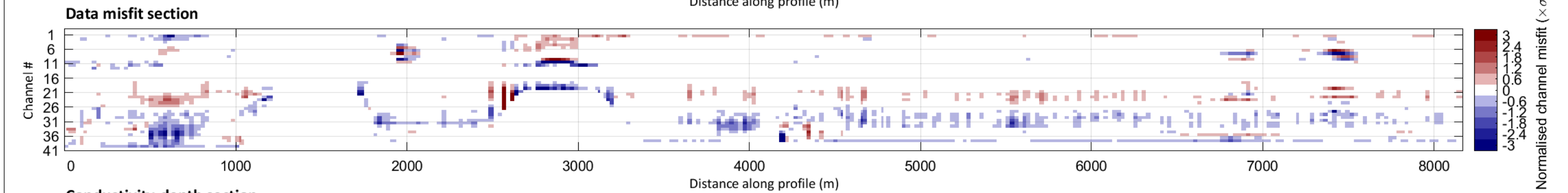
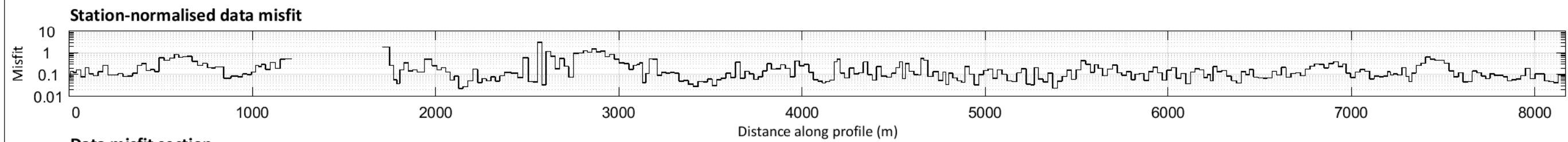
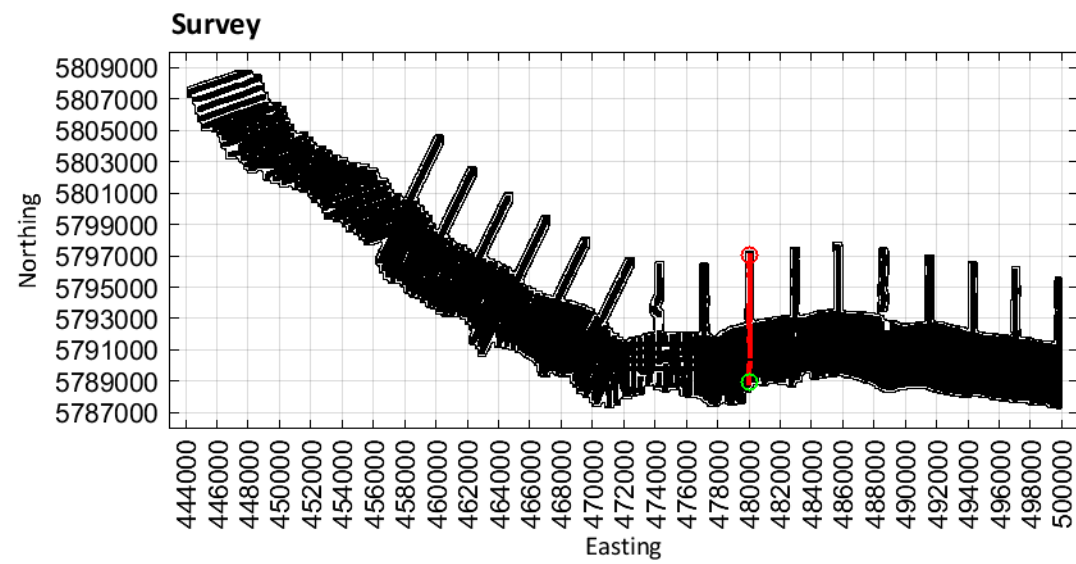
MGA Zone 54



Limestone Coast
Spatially constrained inversion

Line: 500081

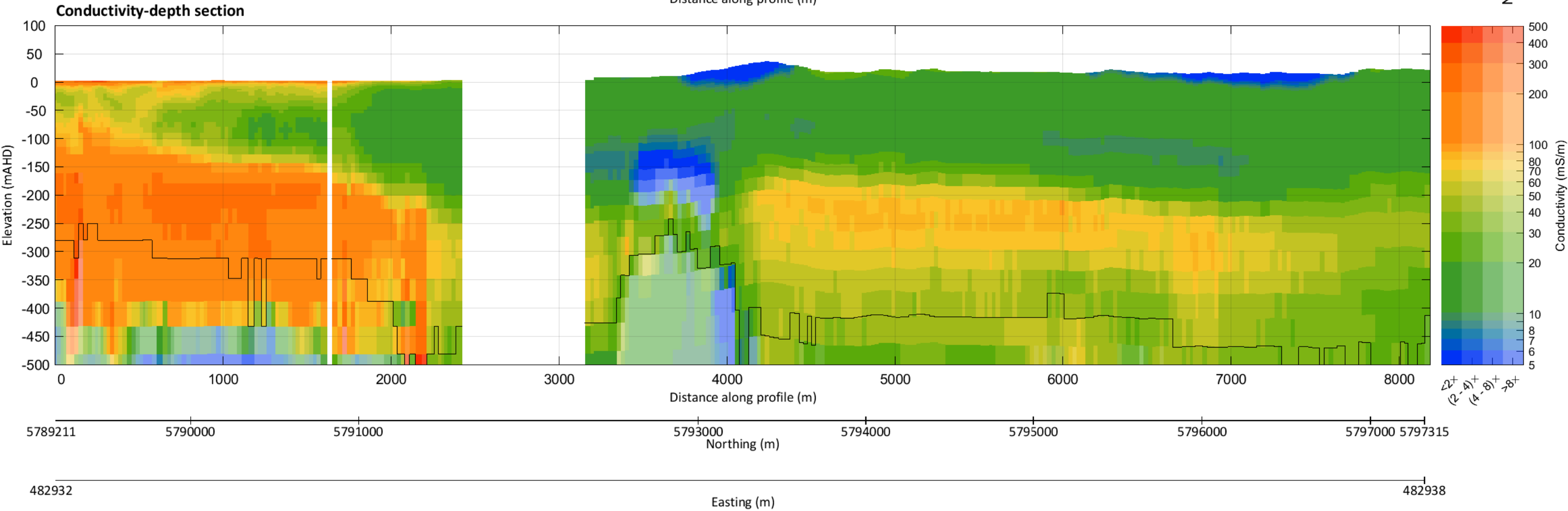
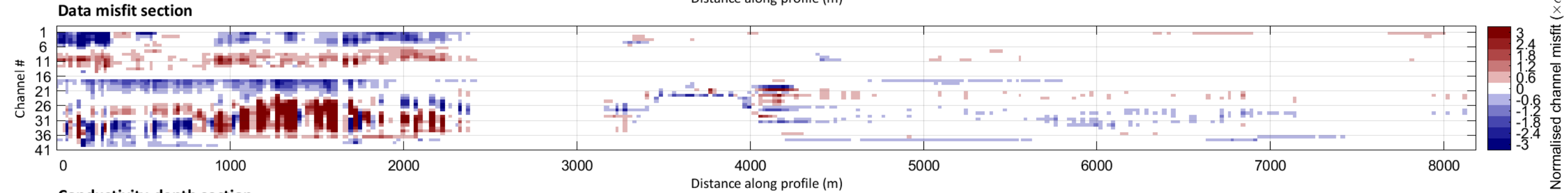
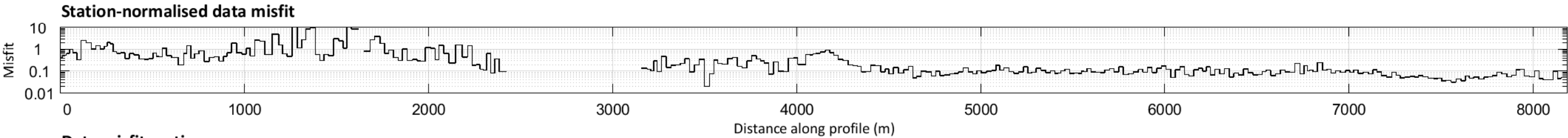
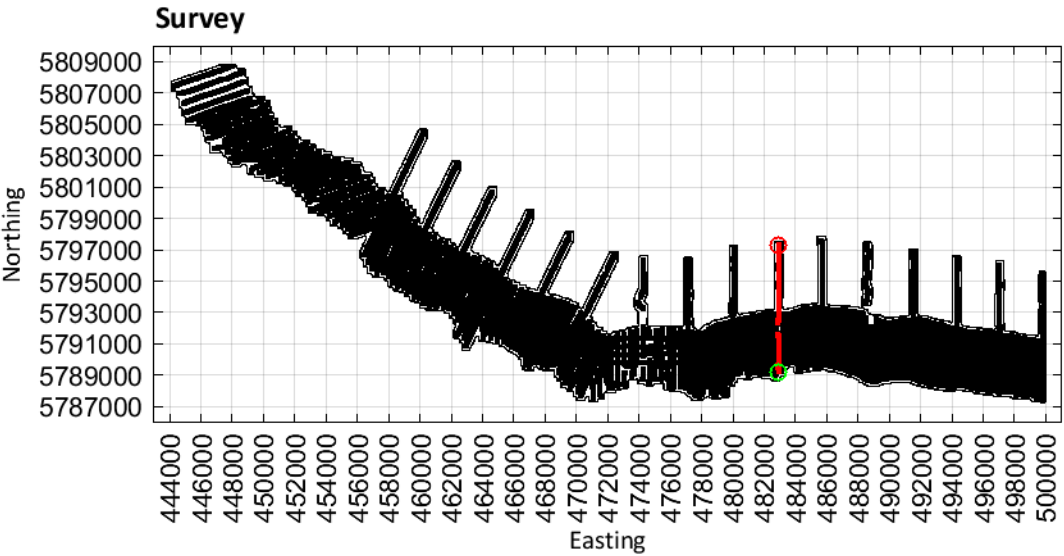
MGA Zone 54



Limestone Coast
Spatially constrained inversion

Line: 500091

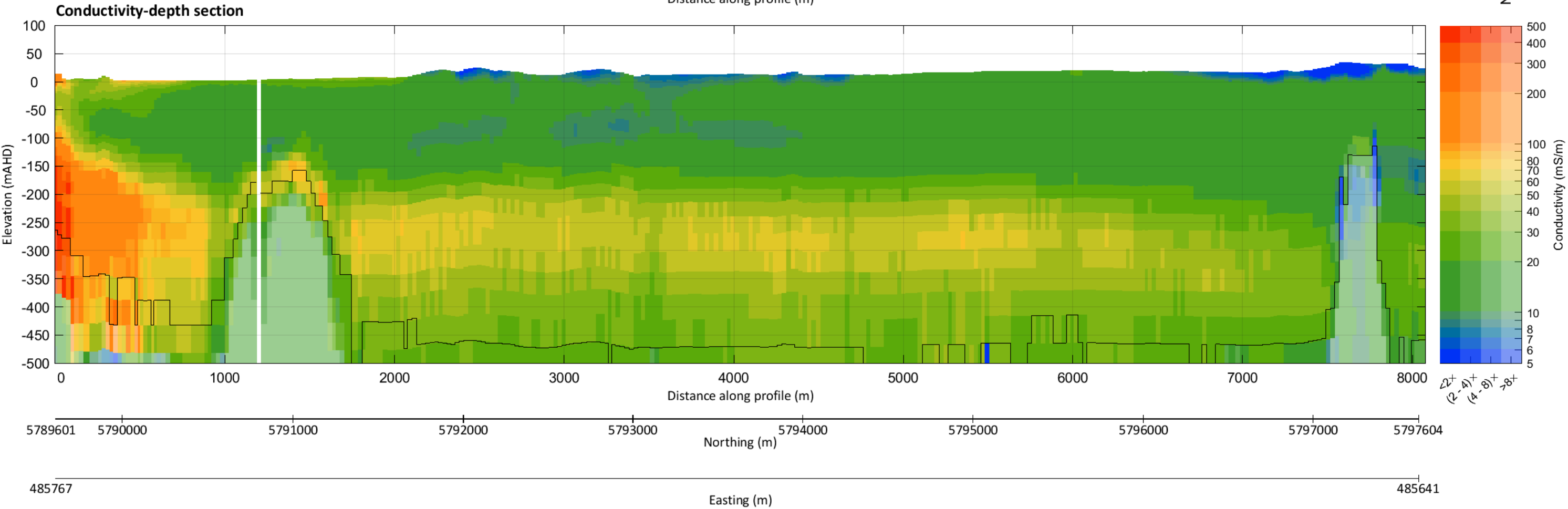
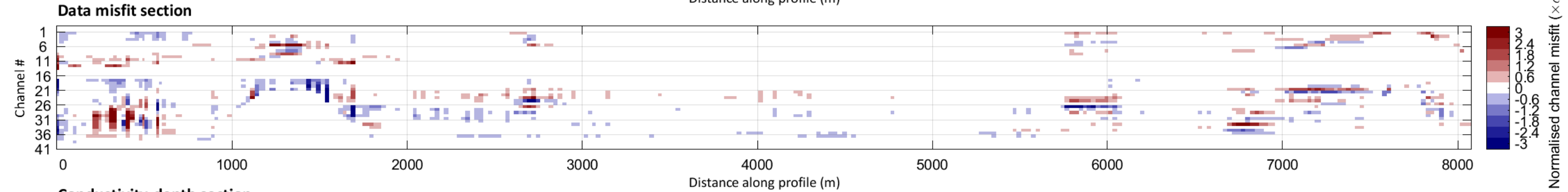
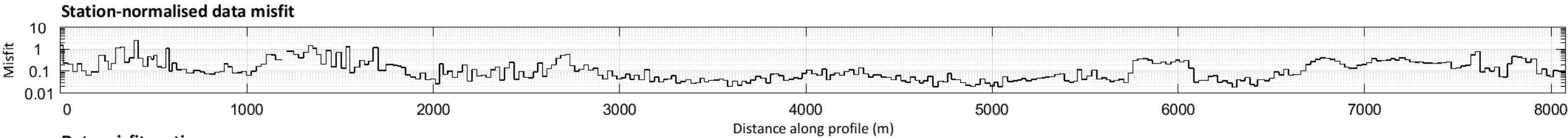
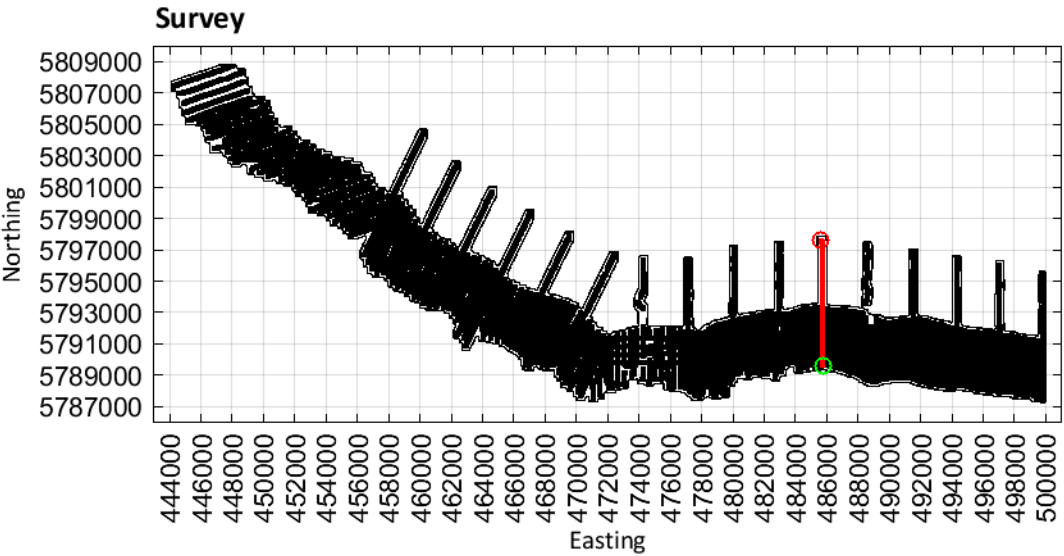
MGA Zone 54



Limestone Coast
Spatially constrained inversion

Line: 500101

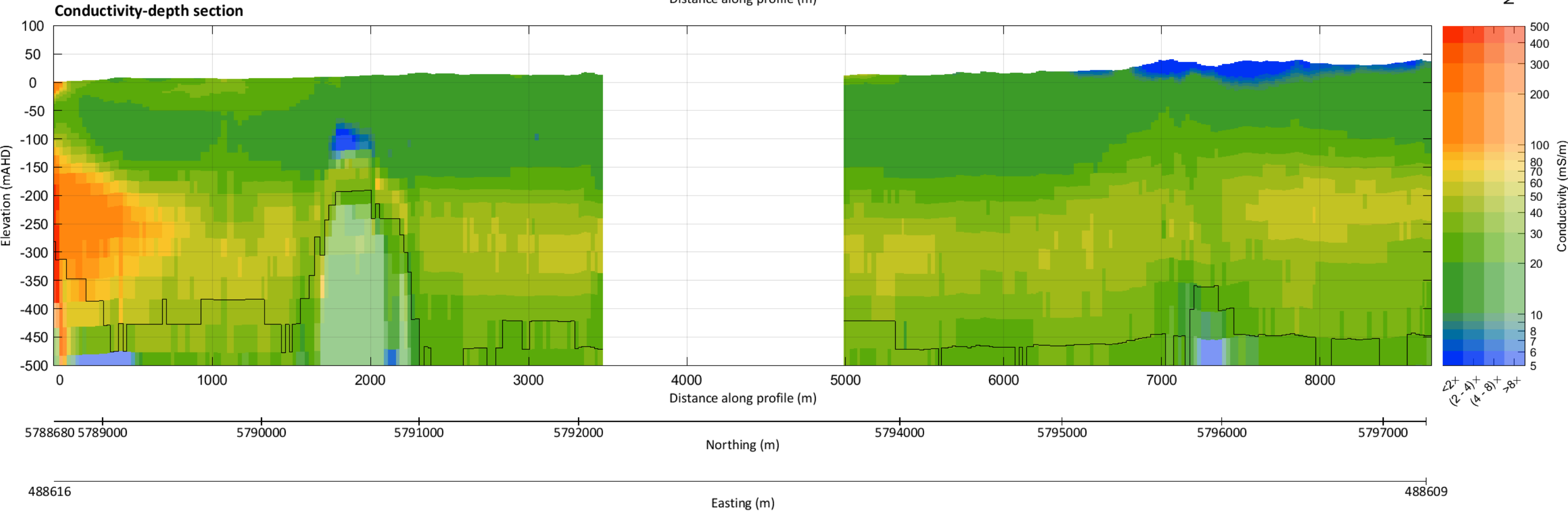
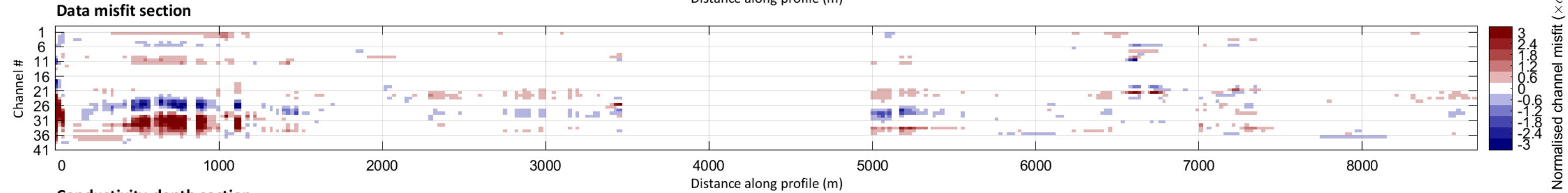
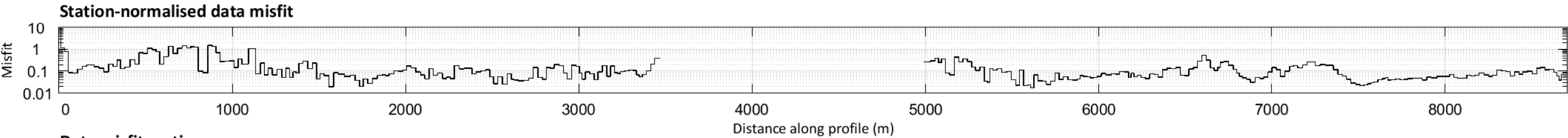
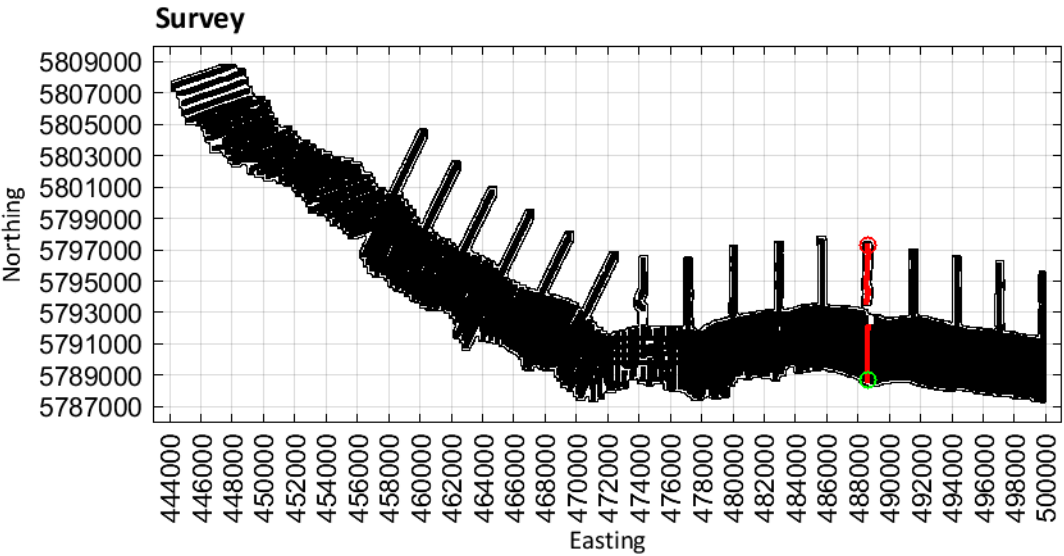
MGA Zone 54



Limestone Coast
Spatially constrained inversion

Line: 500111

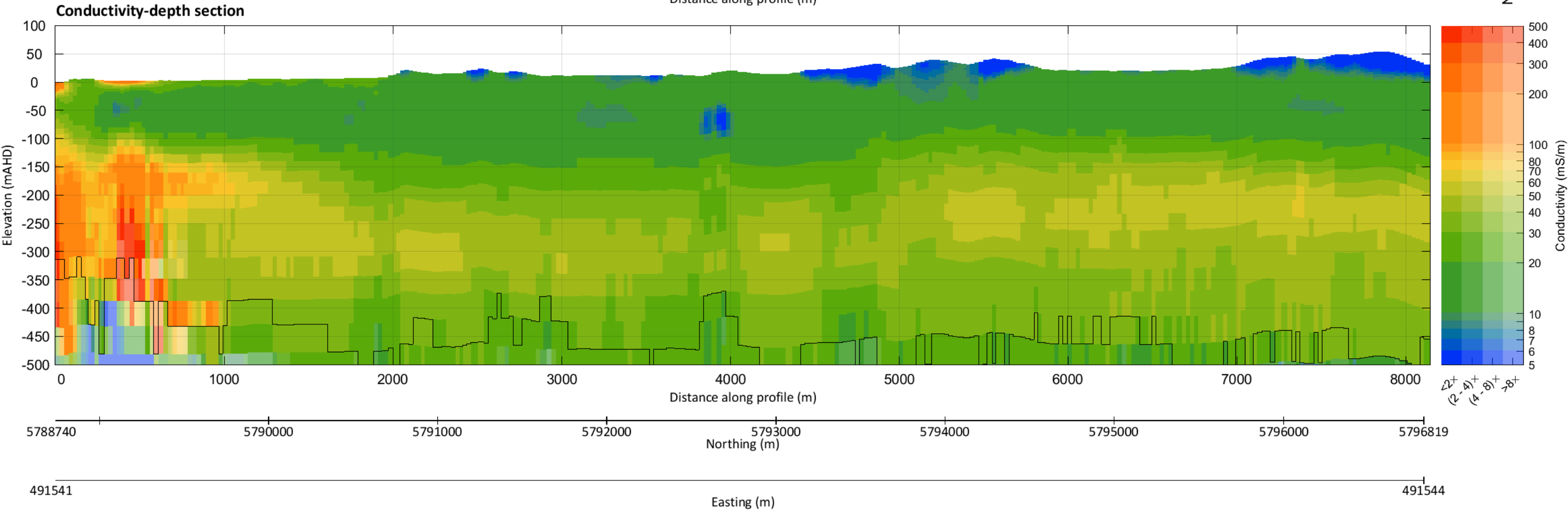
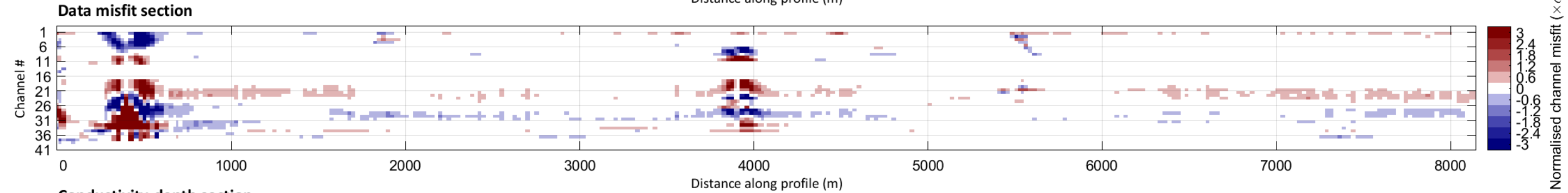
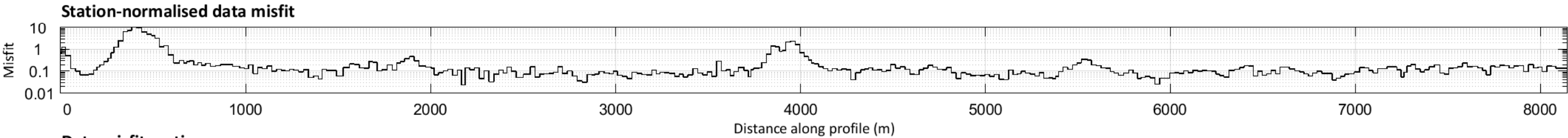
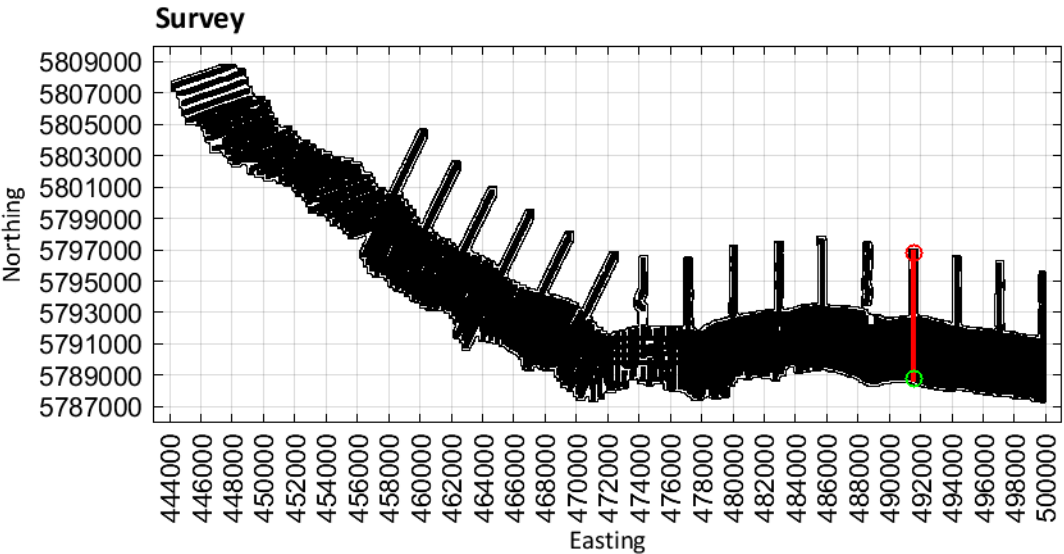
MGA Zone 54



Limestone Coast
Spatially constrained inversion

Line: 500121

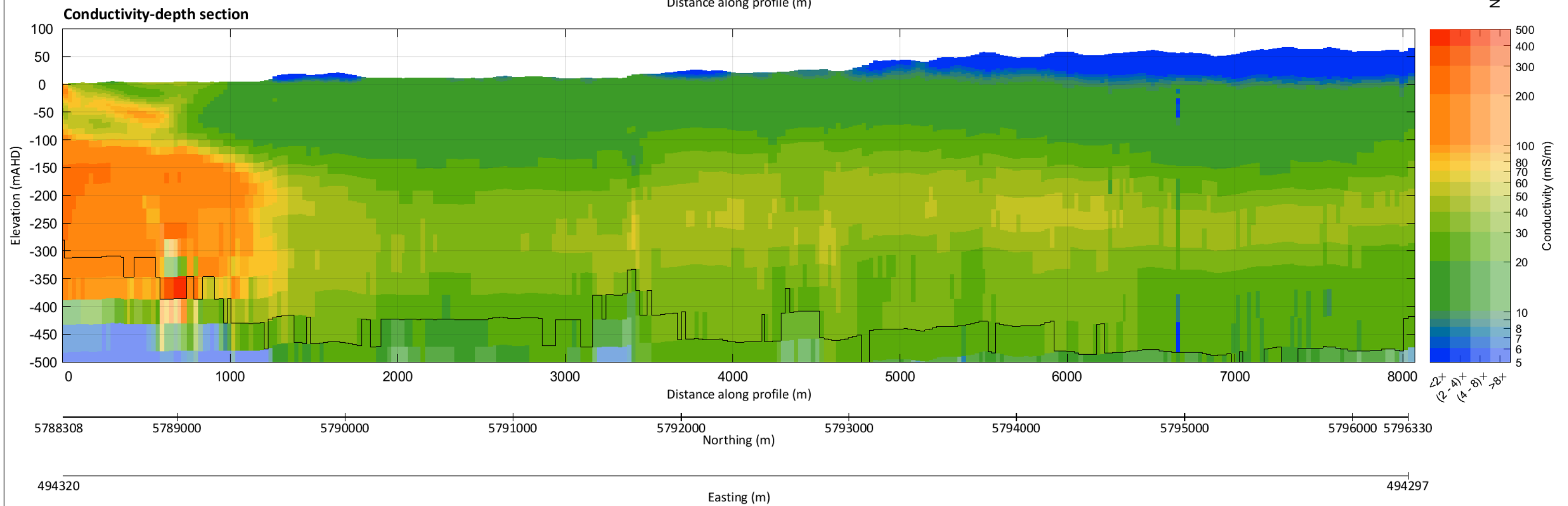
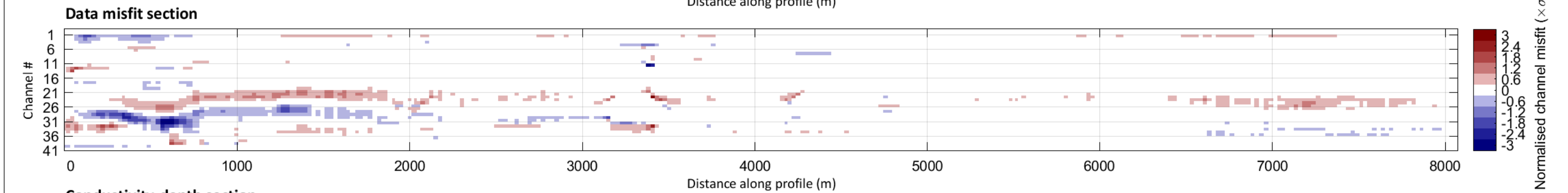
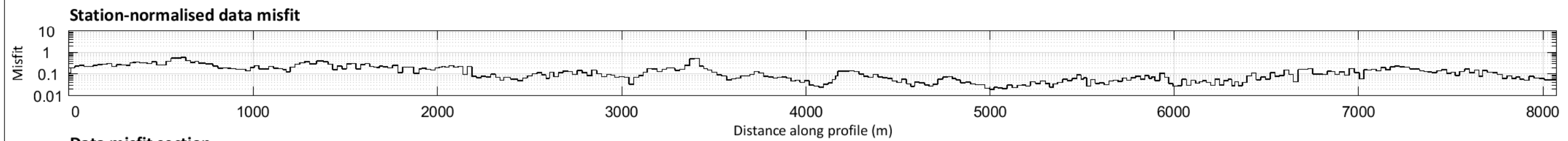
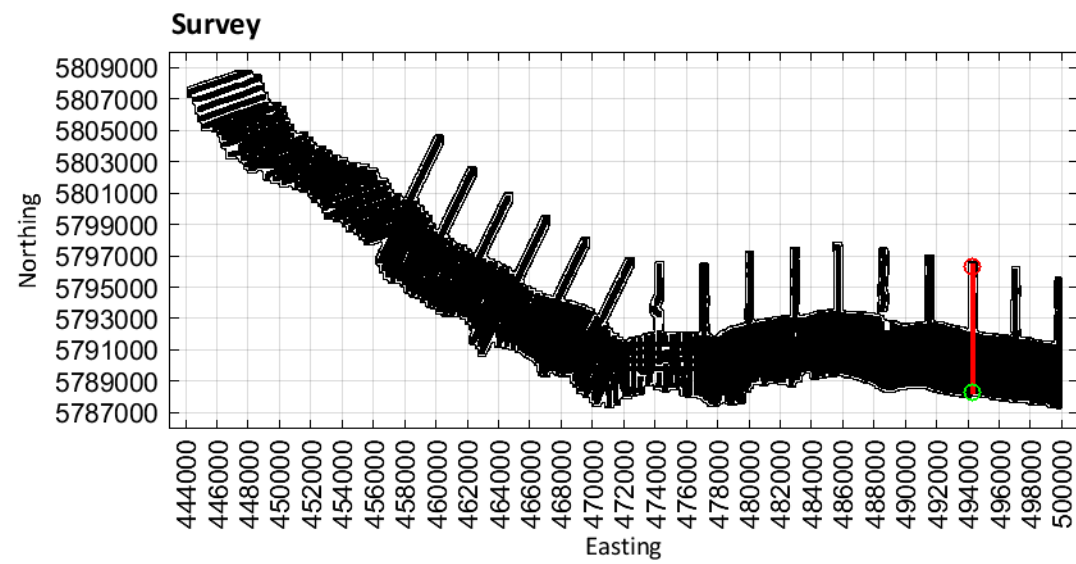
MGA Zone 54



Limestone Coast
Spatially constrained inversion

Line: 500131

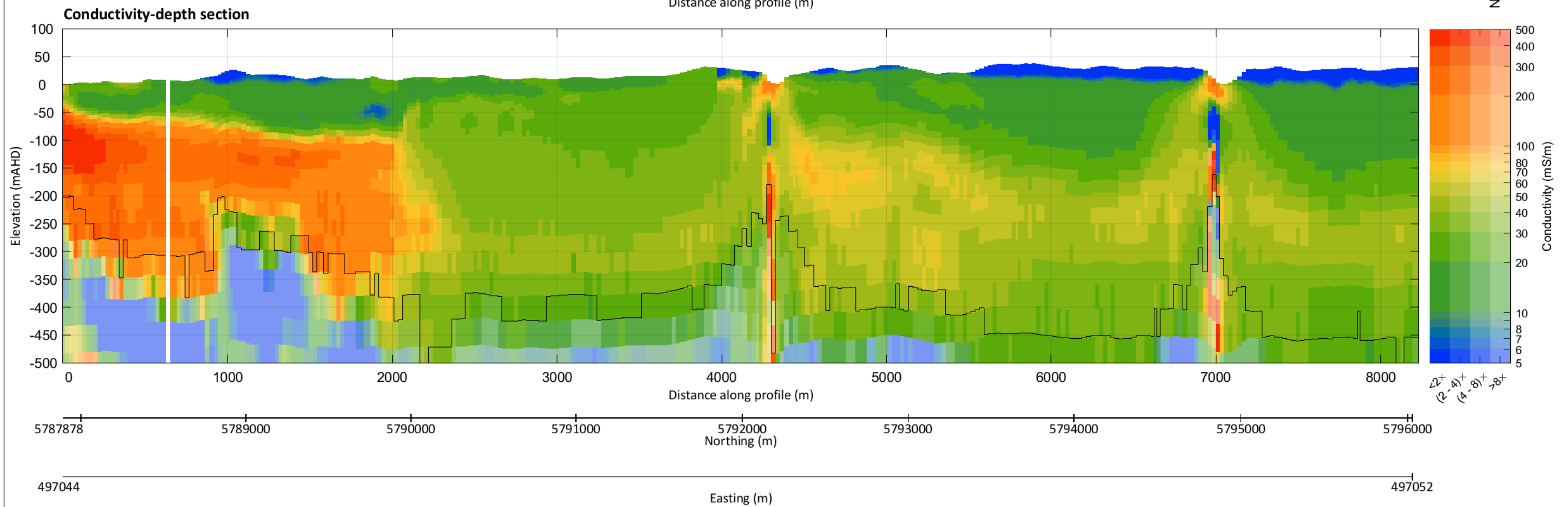
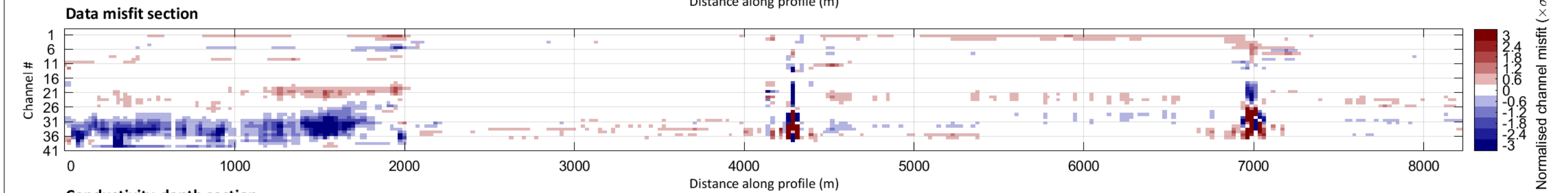
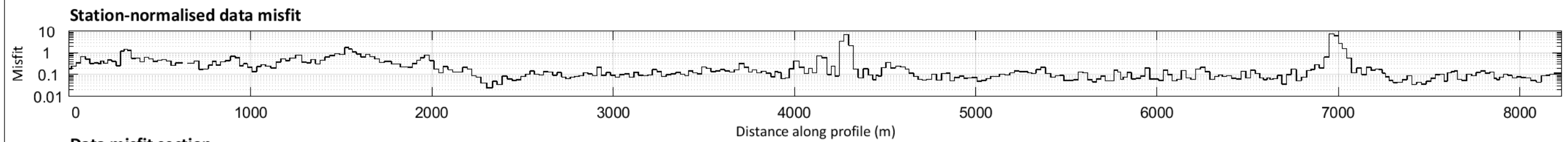
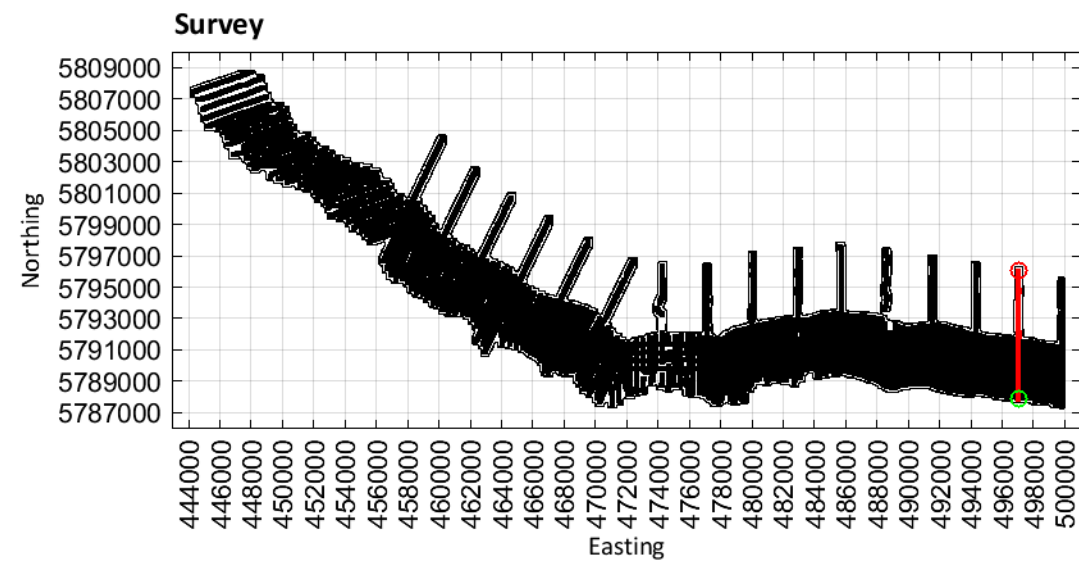
MGA Zone 54



Limestone Coast
Spatially constrained inversion

Line: 500141

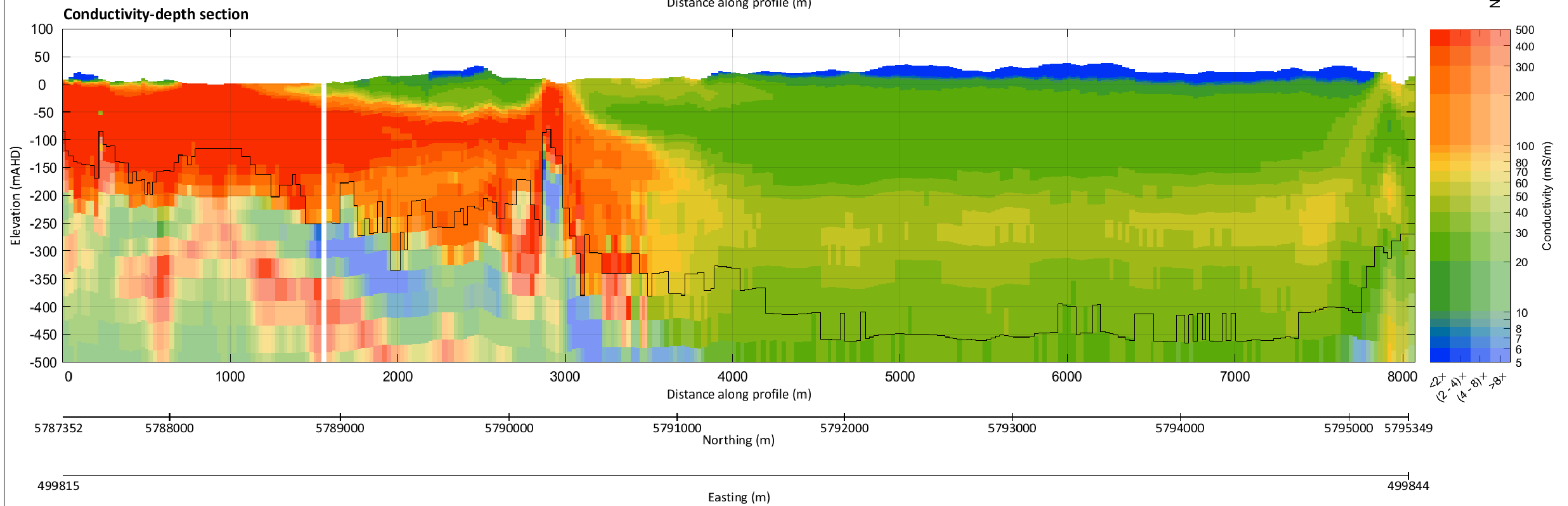
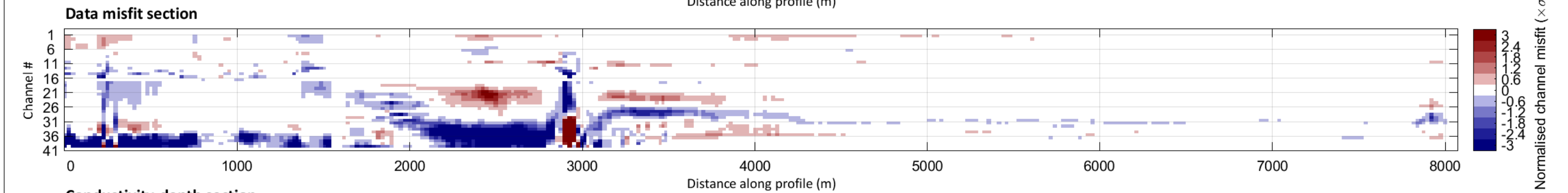
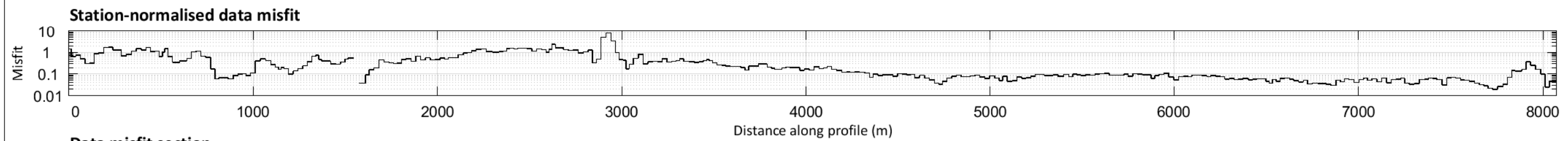
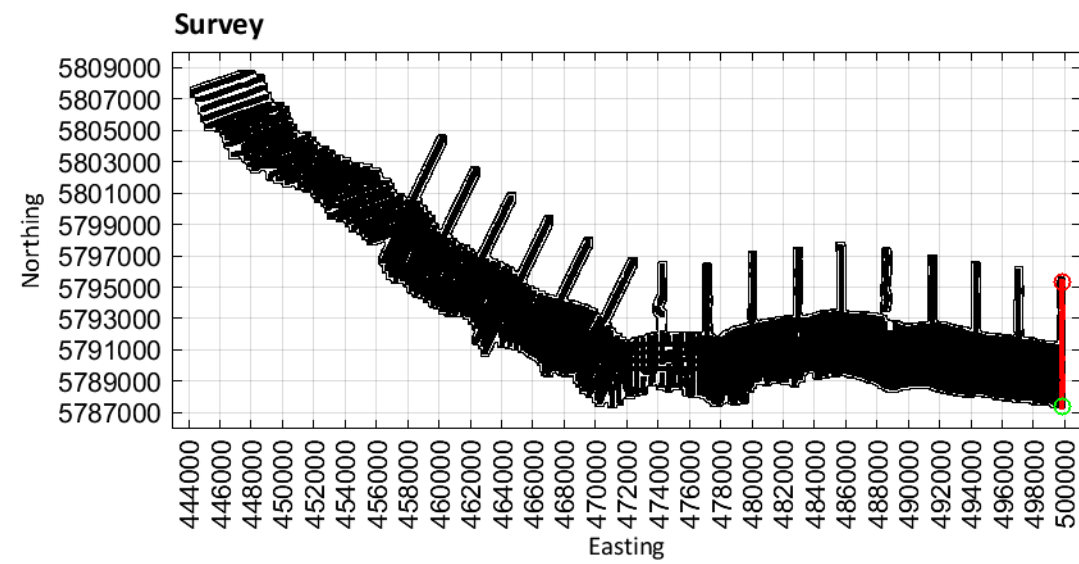
MGA Zone 54



Limestone Coast
Spatially constrained inversion

Line: 500151

MGA Zone 54





The Goyder Institute for Water Research is a research alliance between the South Australian Government through the Department for Environment and Water, CSIRO, Flinders University, the University of Adelaide and the University of South Australia.